COUNTY OF	ITEM NO.	SHEET NO.
GRAVES MARSHALL	1-22072 1-22073	X1

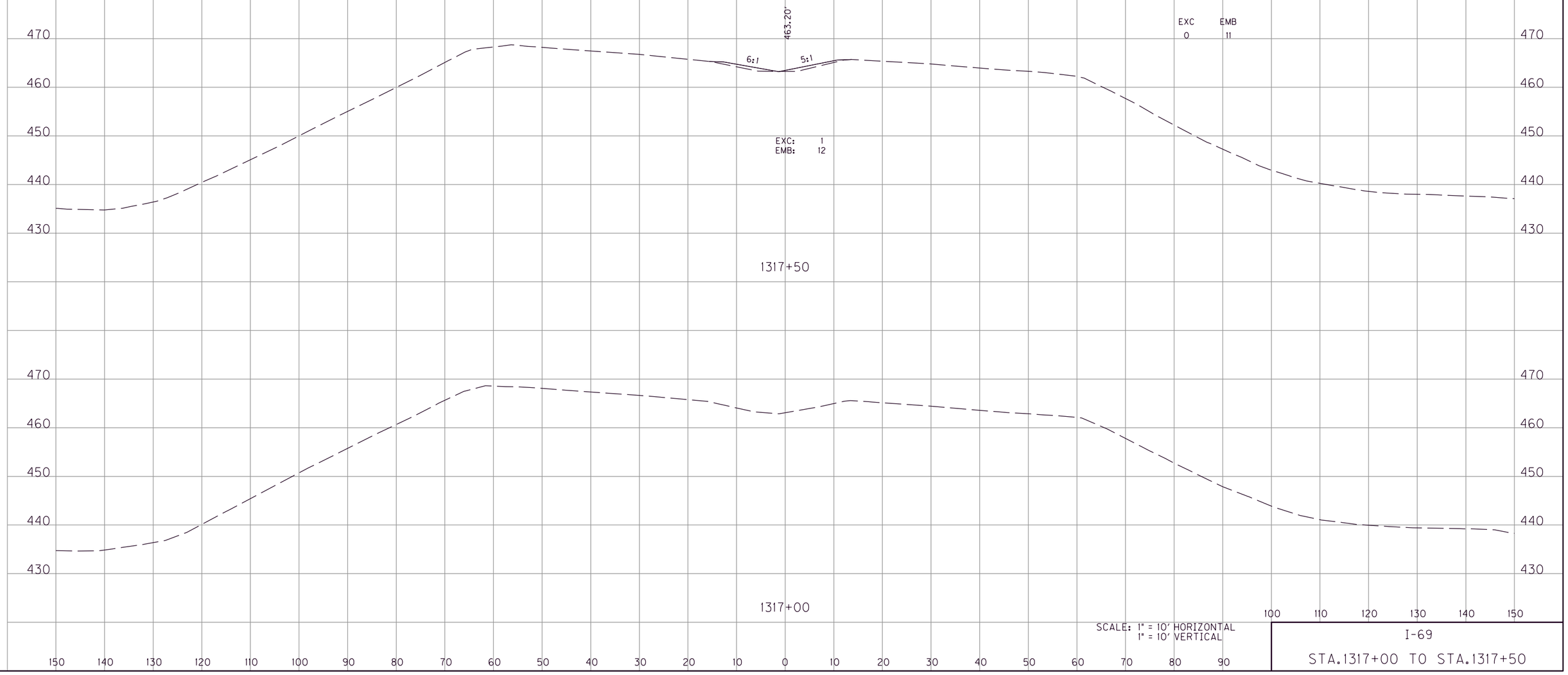

SCALE: 1" = 10' HORIZONTAL
1" = 10' VERTICAL

I-69

STA.1317+00 TO STA.1317+50

FILE NAME: G:\ENGR\HD\1478.01 I-69 GRAVES-MARSHALL\CAD\PLAN\XSECT\CROSS SECTIONS.DGN
USER: phoward
DATE PLOTTED: July 20, 2025
E-SHEET NAME:
MicroStation v8.11.9.459

COUNTY OF	ITEM NO.	SHEET NO.
GRAVES MARSHALL	1-22072 1-22073	X2

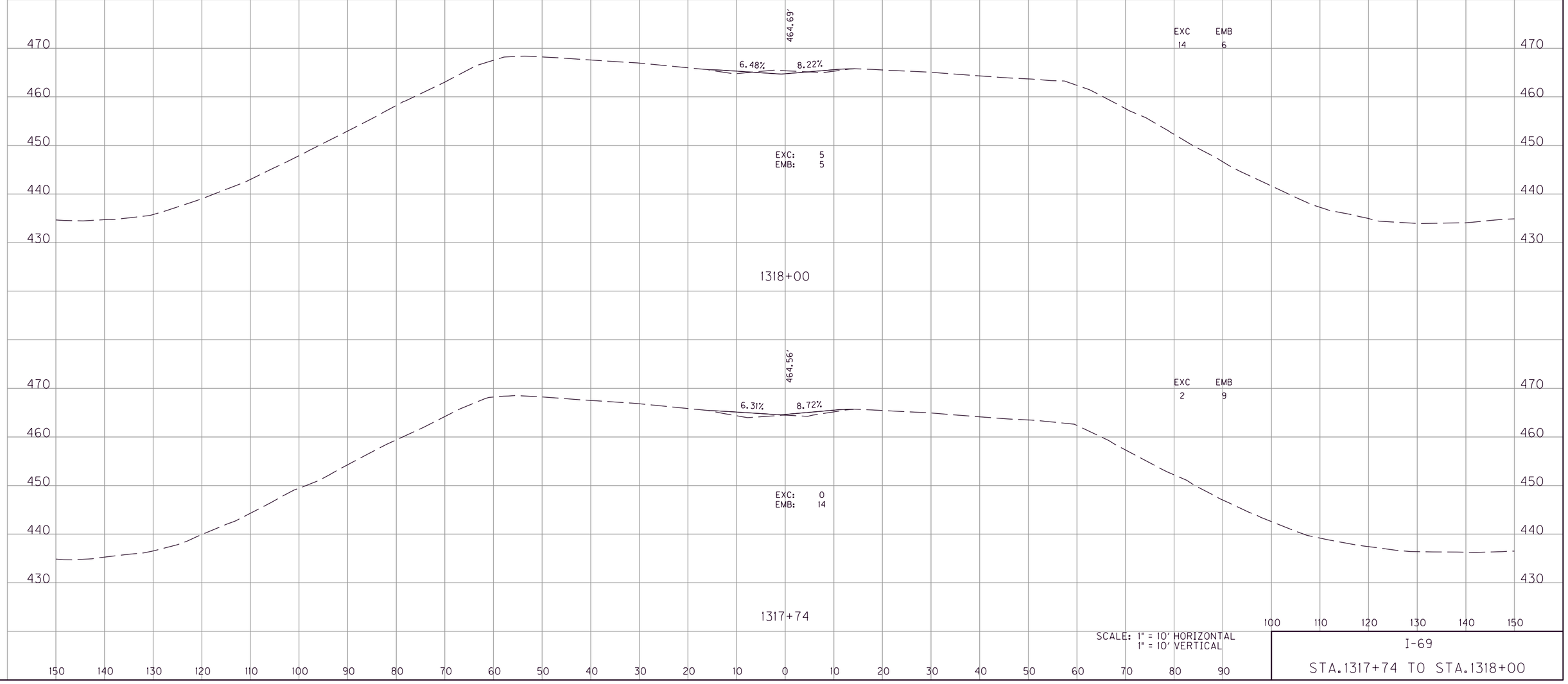

SCALE: 1" = 10' HORIZONTAL
1" = 10' VERTICAL

I-69

STA.1317+74 TO STA.1318+00

MicroStation v8.11.9.459 | E-SHEET NAME: | USER: phoward DATE PLOTTED: July 20, 2025 | FILE NAME: G:\ENGR\HD\1478.01 I-69 GRAVES-MARSHALL\CAD\PLAN\XSECT\CROSS SECTIONS.DGN

COUNTY OF	ITEM NO.	SHEET NO.
GRAVES MARSHALL	1-22072 1-22073	X3

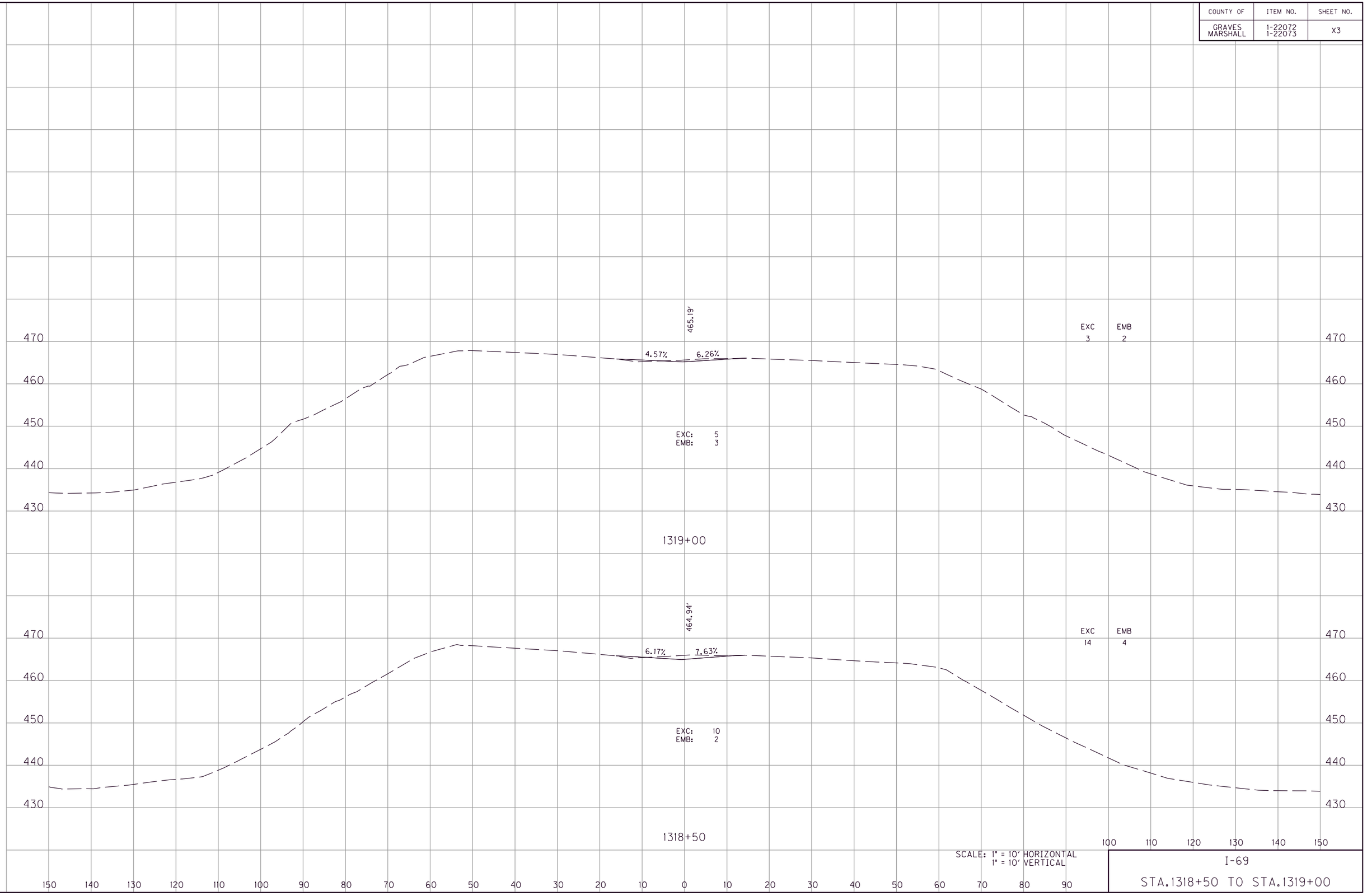

SCALE: 1" = 10' HORIZONTAL
1" = 10' VERTICAL

I-69

STA.1318+50 TO STA.1319+00

FILE NAME: G:\ENGR\HD\1478.01 I-69 GRAVES-MARSHALL\CAD\PLAN\XSECT\CROSS SECTIONS.DGN
USER: phoward
DATE PLOTTED: July 20, 2025
E-SHEET NAME:
MicroStation v8.11.9.459

COUNTY OF	ITEM NO.	SHEET NO.
GRAVES MARSHALL	1-22072 1-22073	X4

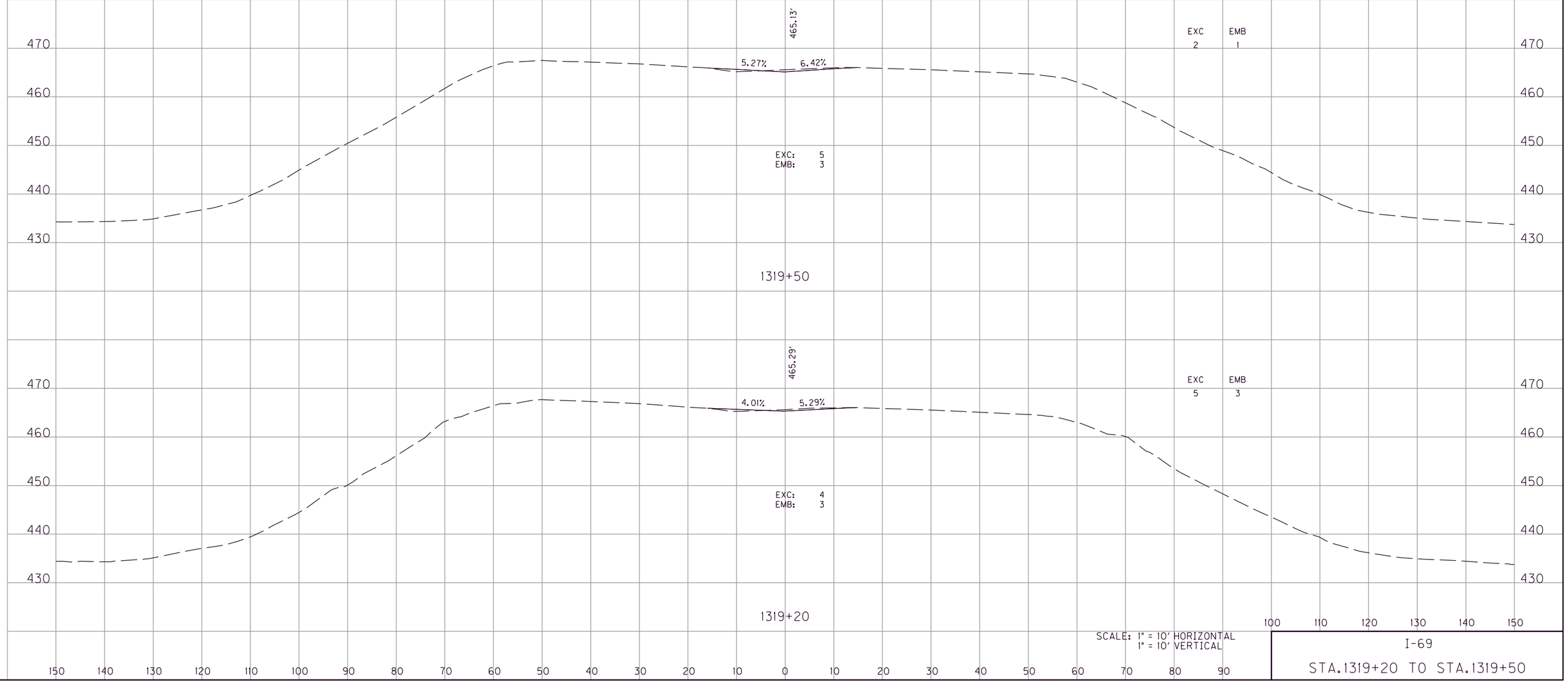

SCALE: 1" = 10' HORIZONTAL
1" = 10' VERTICAL

I-69

STA.1319+20 TO STA.1319+50

MicroStation v8.11.9.459 | E-SHEET NAME: | USER: phoward DATE PLOTTED: July 20, 2025 | FILE NAME: G:\ENGR\HD\1478.01 I-69 GRAVES-MARSHALL\CAD\PLAN\XSECT\CROSS SECTIONS.DGN

COUNTY OF	ITEM NO.	SHEET NO.
GRAVES MARSHALL	1-22072 1-22073	X5

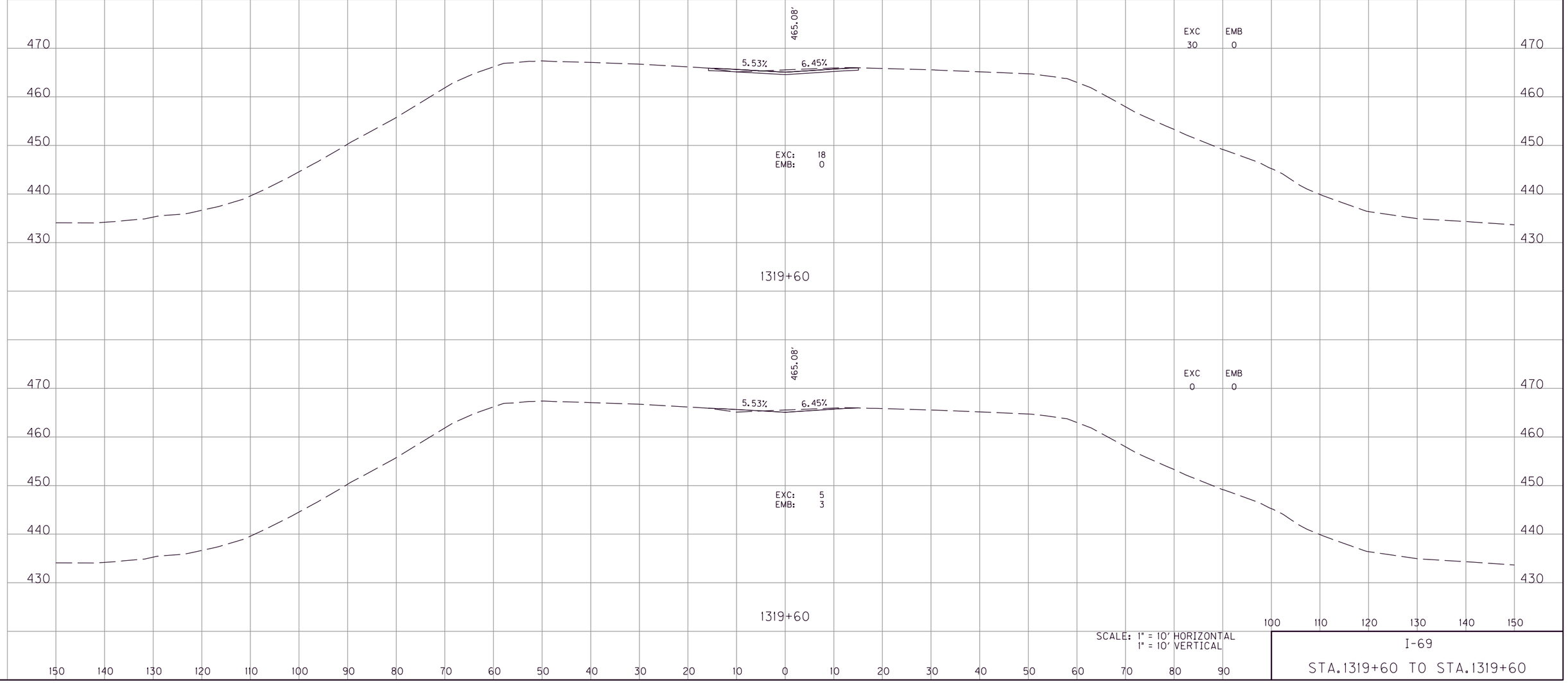

SCALE: 1" = 10' HORIZONTAL
1" = 10' VERTICAL

I-69

STA.1319+60 TO STA.1319+60

MicroStation v8.11.9.459
E-SHEET NAME:
USER: phoward
DATE PLOTTED: July 20, 2025
FILE NAME: G:\ENGR\HD\1478.01 I-69 GRAVES-MARSHALL\CAD\PLAN\XSECT\CROSS SECTIONS.DGN

COUNTY OF	ITEM NO.	SHEET NO.
GRAVES MARSHALL	1-22072 1-22073	X6

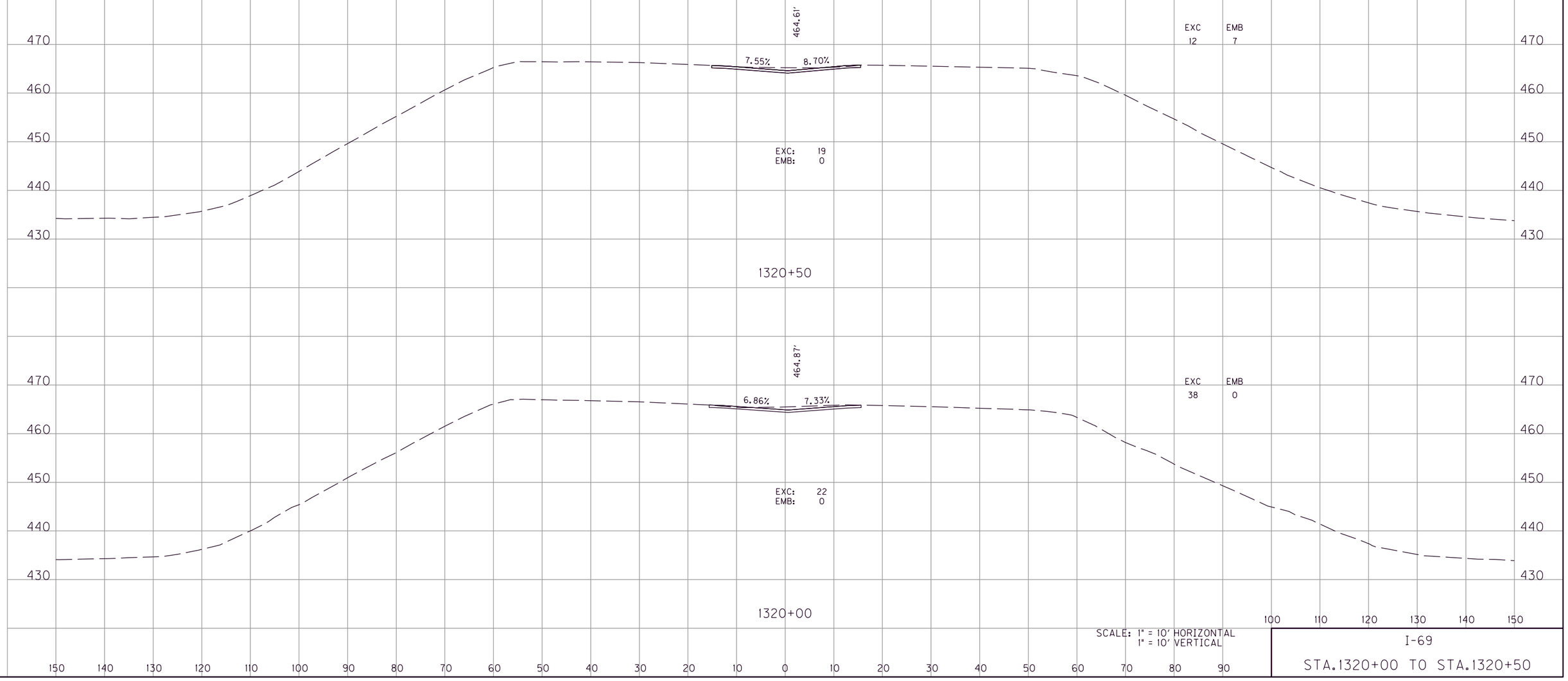

SCALE: 1" = 10' HORIZONTAL
1" = 10' VERTICAL

I-69

STA.1320+00 TO STA.1320+50

MicroStation v8.11.9.459 | E-SHEET NAME: | USER: phoward DATE PLOTTED: July 20, 2025 | FILE NAME: G:\ENGR\HD\1478.01 I-69 GRAVES-MARSHALL\CAD\PLAN\XSECT\CROSS SECTIONS.DGN

COUNTY OF	ITEM NO.	SHEET NO.
GRAVES MARSHALL	1-22072 1-22073	X7

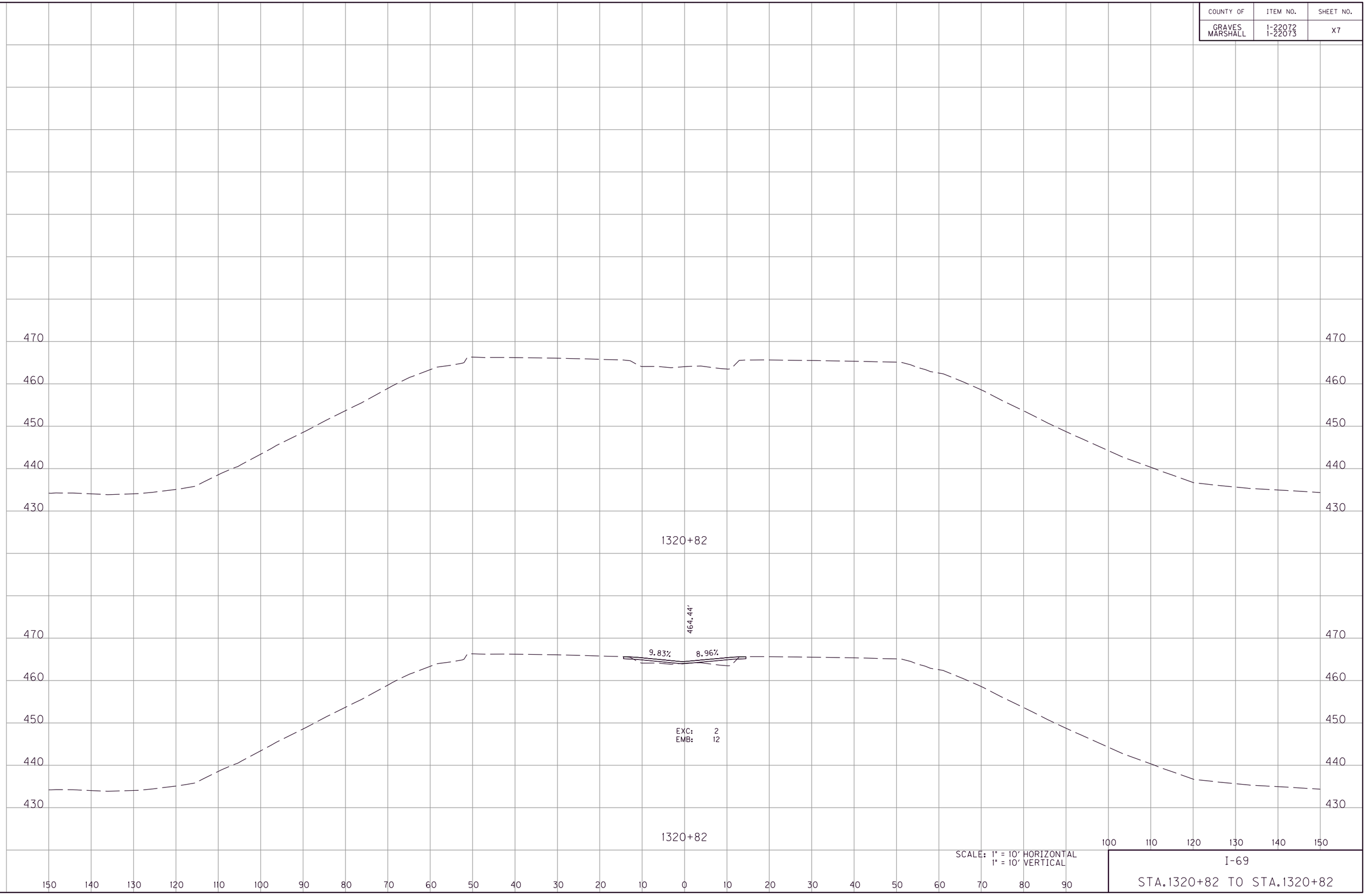

SCALE: 1" = 10' HORIZONTAL
1" = 10' VERTICAL

I-69

STA.1320+82 TO STA.1320+82

MicroStation v8.11.9.459
E-SHEET NAME:
USER: phoward
DATE PLOTTED: July 20, 2025
FILE NAME: G:\ENGR\HD\1478.01 I-69 GRAVES-MARSHALL\CAD\PLAN\XSECT\CROSS SECTIONS.DGN

COUNTY OF	ITEM NO.	SHEET NO.
GRAVES MARSHALL	1-22072 1-22073	X8

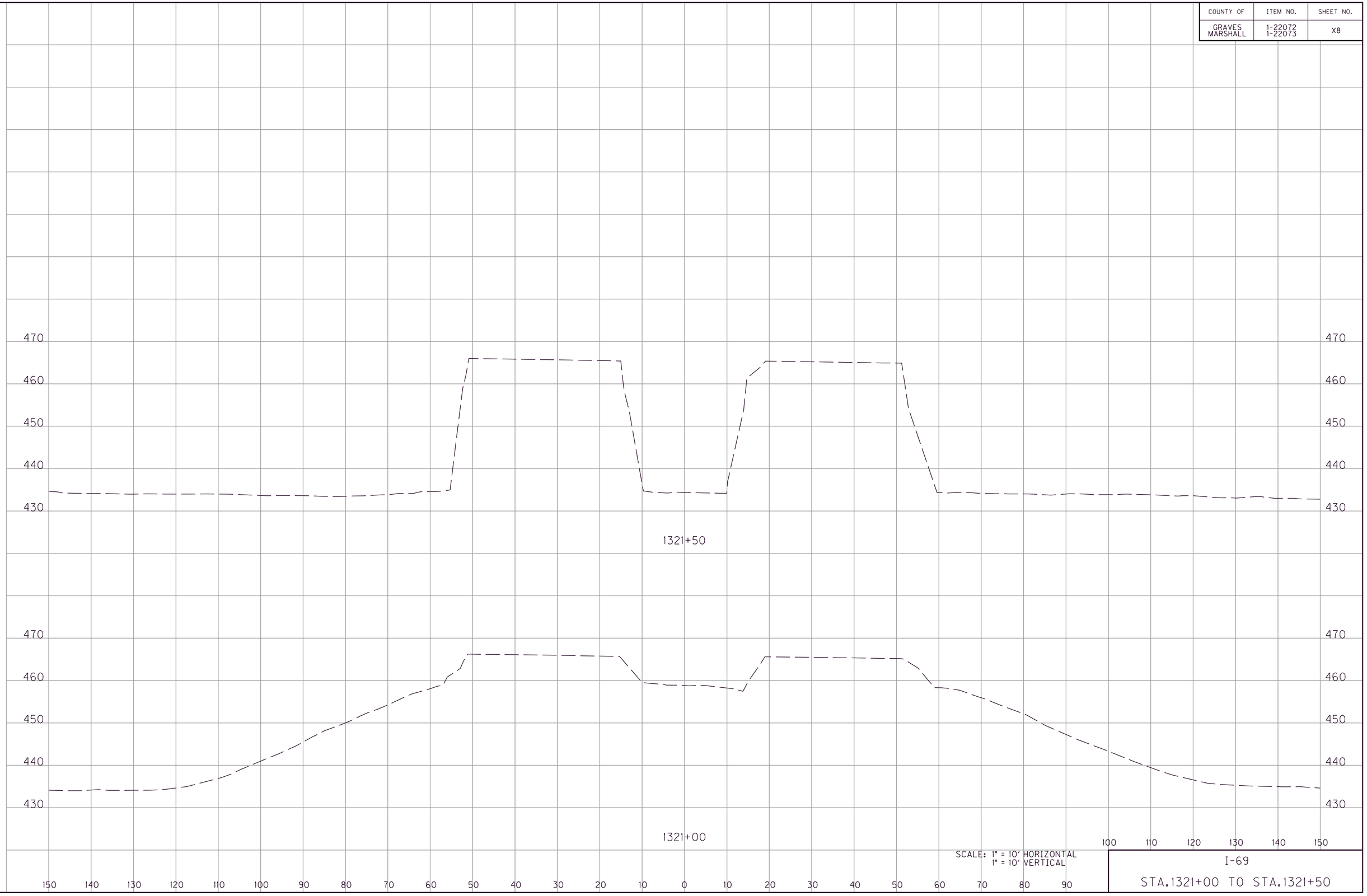

SCALE: 1" = 10' HORIZONTAL
1" = 10' VERTICAL

I-69

STA.1321+00 TO STA.1321+50

FILE NAME: G:\ENGR\HD\1478.01 I-69 GRAVES-MARSHALL\CAD\PLAN\XSECT\CROSS SECTIONS.DGN
USER: phoward
DATE PLOTTED: July 20, 2025
E-SHEET NAME:
MicroStation v8.11.9.459

COUNTY OF	ITEM NO.	SHEET NO.
GRAVES MARSHALL	1-22072 1-22073	X9

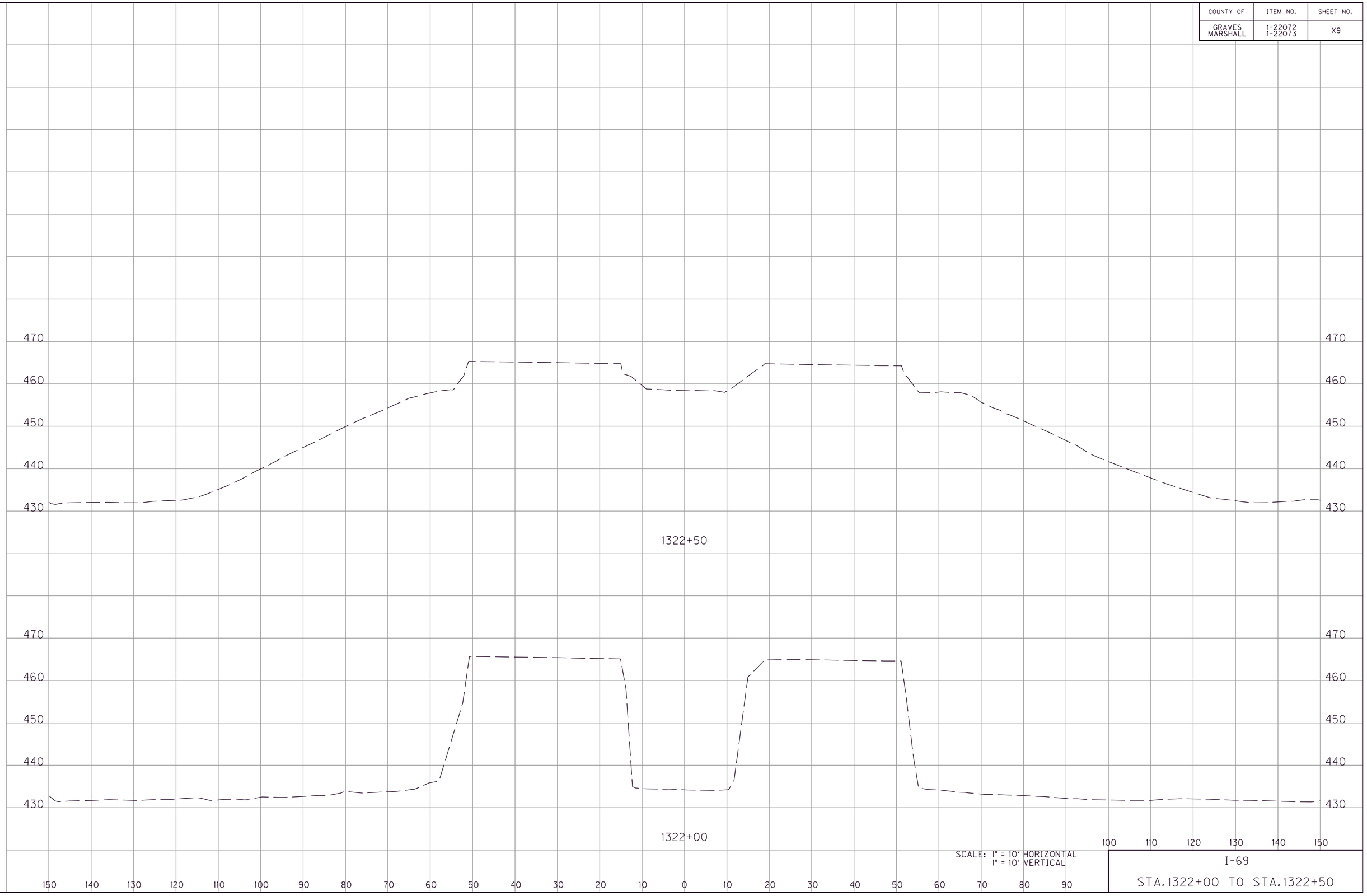

SCALE: 1" = 10' HORIZONTAL
1" = 10' VERTICAL

I-69

STA.1322+00 TO STA.1322+50

FILE NAME: G:\ENGR\HD\1478.01\I-69 GRAVES-MARSHALL\CAD\PLAN\XSECT\CROSS SECTIONS.DGN
USER: phoward
DATE PLOTTED: July 20, 2025
E-SHEET NAME:
MicroStation v8.11.9.459

COUNTY OF	ITEM NO.	SHEET NO.
GRAVES MARSHALL	1-22072 1-22073	X10

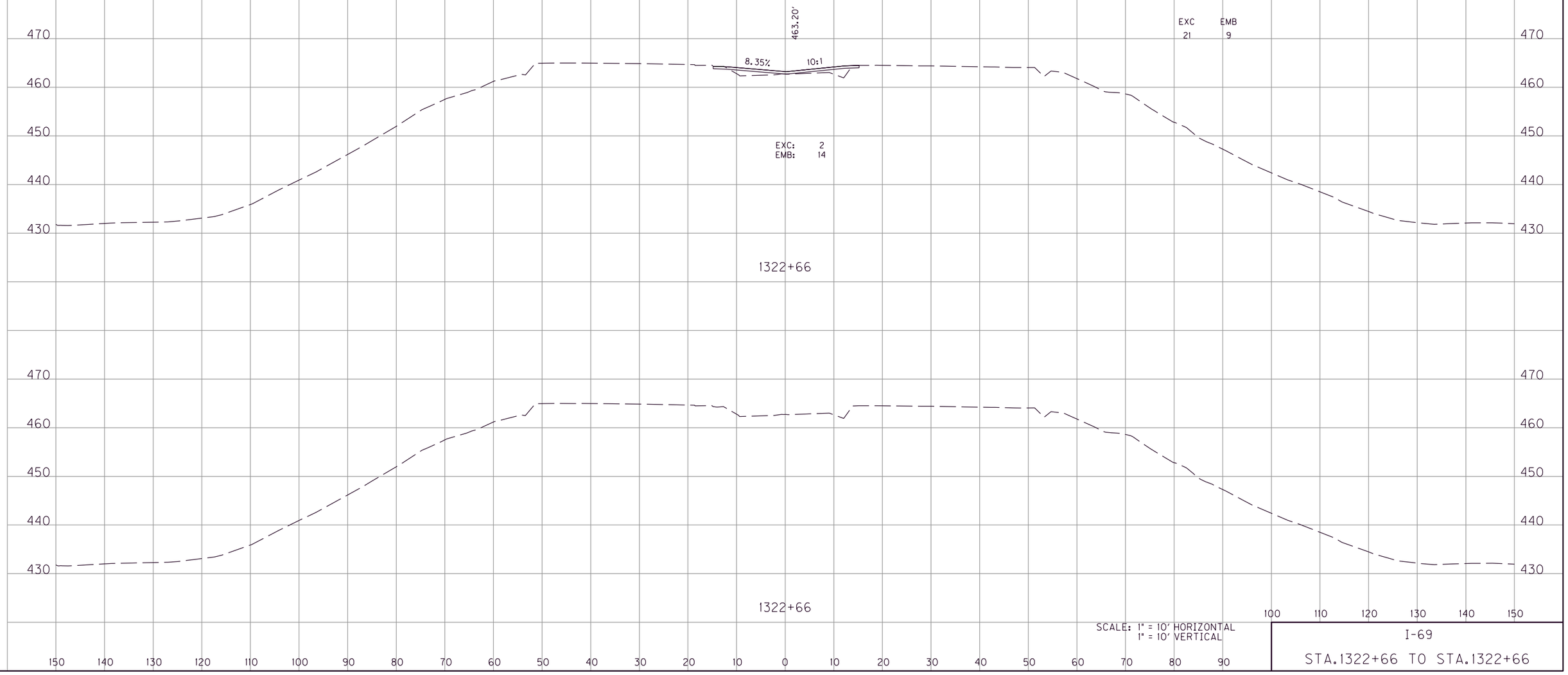

SCALE: 1" = 10' HORIZONTAL
1" = 10' VERTICAL

I-69

STA.1322+66 TO STA.1322+66

MicroStation v8.11.9.459
E-SHEET NAME:
USER: phoward
DATE PLOTTED: July 20, 2025
FILE NAME: G:\ENGR\HD\1478.01 I-69 GRAVES-MARSHALL\CAD\PLAN\XSECT\CROSS SECTIONS.DGN

COUNTY OF	ITEM NO.	SHEET NO.
GRAVES MARSHALL	1-22072 1-22073	XII

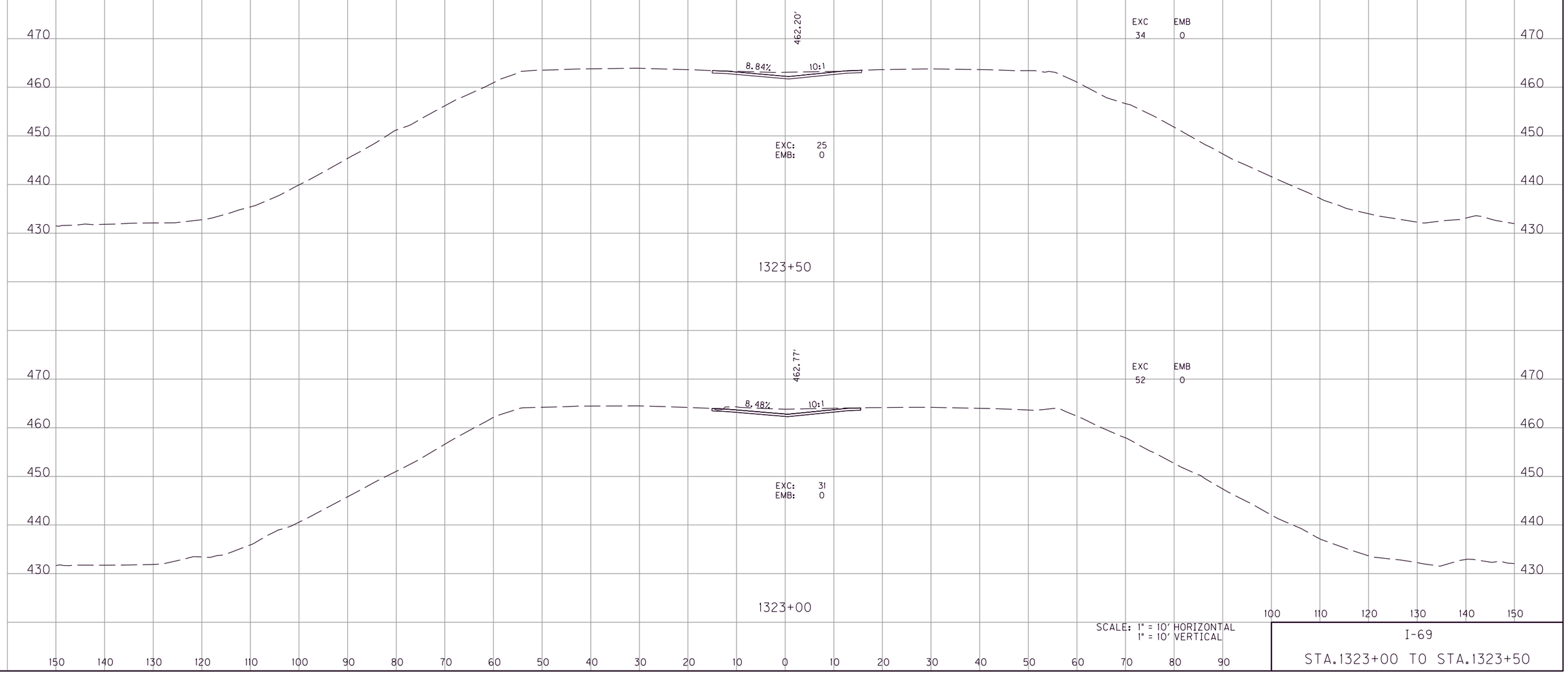

I-69

STA.1323+00 TO STA.1323+50

FILE NAME: G:\ENGR\HD\1478.01 I-69 GRAVES-MARSHALL\CAD\PLAN\XSECT\CROSS SECTIONS.DGN
USER: phoward
DATE PLOTTED: July 20, 2025
E-SHEET NAME:
MicroStation v8.11.9.459

COUNTY OF	ITEM NO.	SHEET NO.
GRAVES MARSHALL	1-22072 1-22073	X12

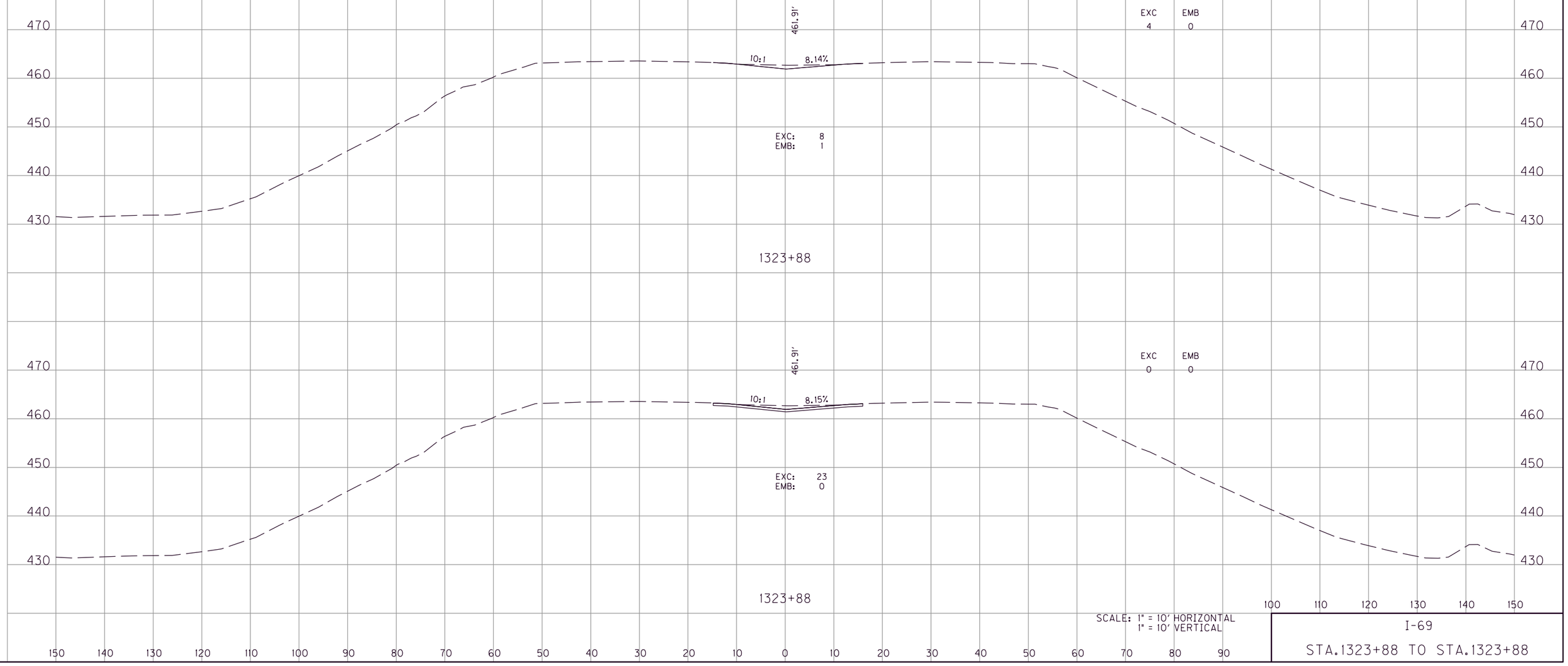

SCALE: 1" = 10' HORIZONTAL
1" = 10' VERTICAL

I-69

STA.1323+88 TO STA.1323+88

FILE NAME: G:\ENGR\HD\1478.01 I-69 GRAVES-MARSHALL\CAD\PLAN\XSECT\CROSS SECTIONS.DGN
USER: phoward
DATE PLOTTED: July 20, 2025
E-SHEET NAME:
MicroStation v8.11.9.459

COUNTY OF	ITEM NO.	SHEET NO.
GRAVES MARSHALL	1-22072 1-22073	X13

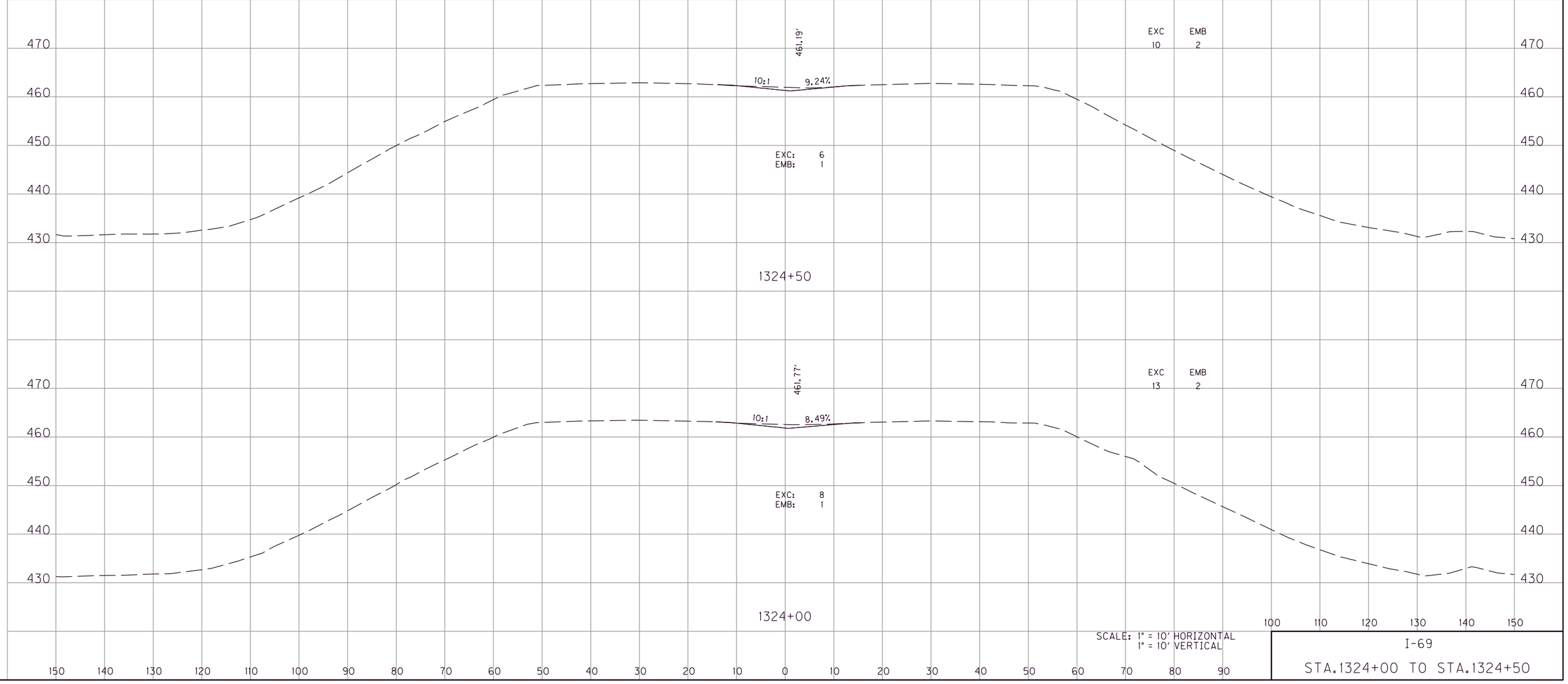

SCALE: 1" = 10' HORIZONTAL
1" = 10' VERTICAL

I-69

STA.1324+00 TO STA.1324+50

MicroStation v8.11.9.459
E-SHEET NAME:
USER: phoward
DATE PLOTTED: July 20, 2025
FILE NAME: G:\ENGR\HD\1478.01 I-69 GRAVES-MARSHALL\CAD\PLAN\XSECT\CROSS SECTIONS.DGN

COUNTY OF	ITEM NO.	SHEET NO.
GRAVES MARSHALL	1-22072 1-22073	X14

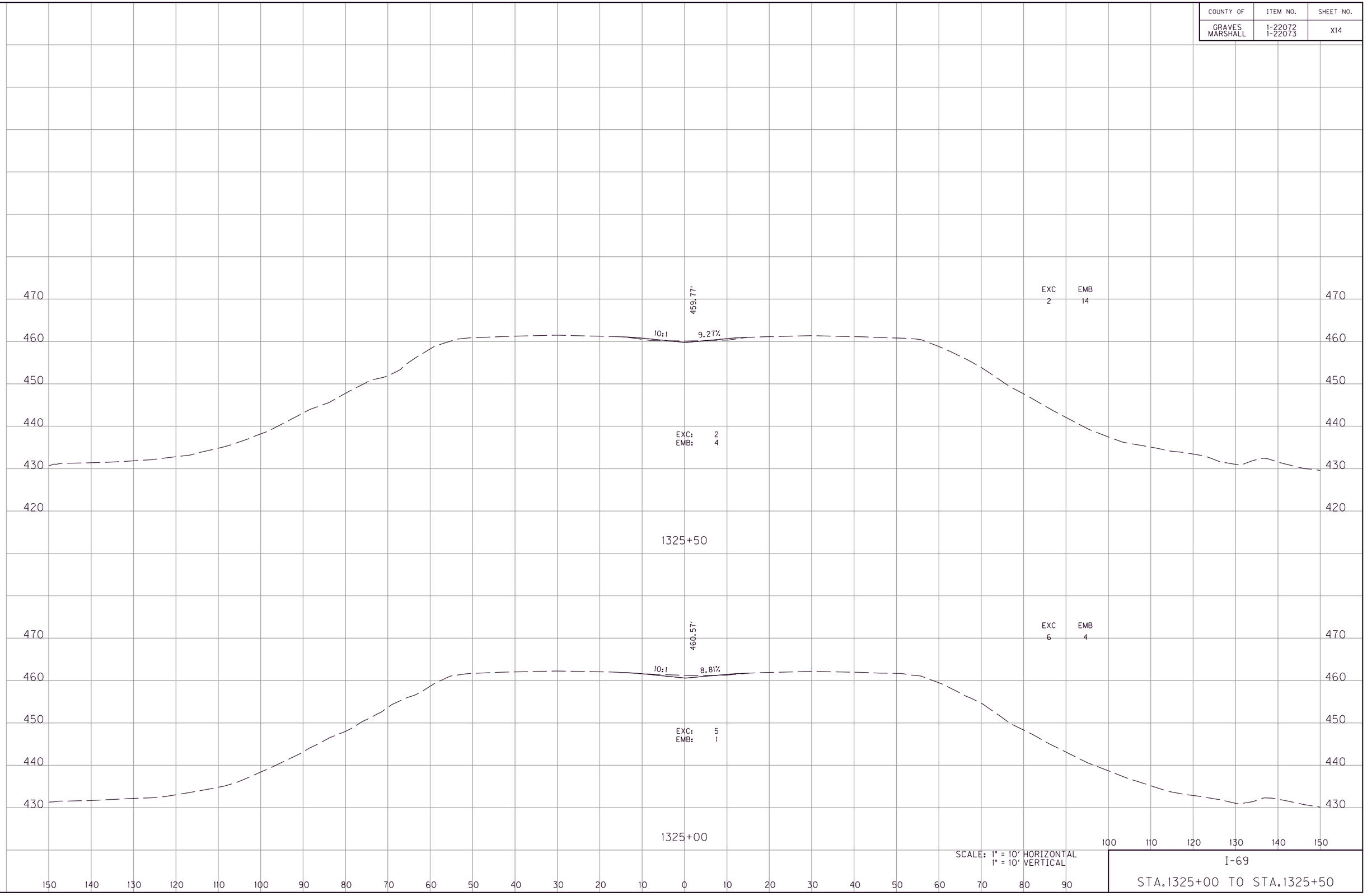

SCALE: 1" = 10' HORIZONTAL
1" = 10' VERTICAL

I-69

STA.1325+00 TO STA.1325+50

FILE NAME: G:\ENGR\HD\1478.01 I-69 GRAVES-MARSHALL\CAD\PLAN\XSECT\CROSS SECTIONS.DGN
USER: phoward
DATE PLOTTED: July 20, 2025
E-SHEET NAME:
MicroStation v8.11.9.459

COUNTY OF	ITEM NO.	SHEET NO.
GRAVES MARSHALL	1-22072 1-22073	X15

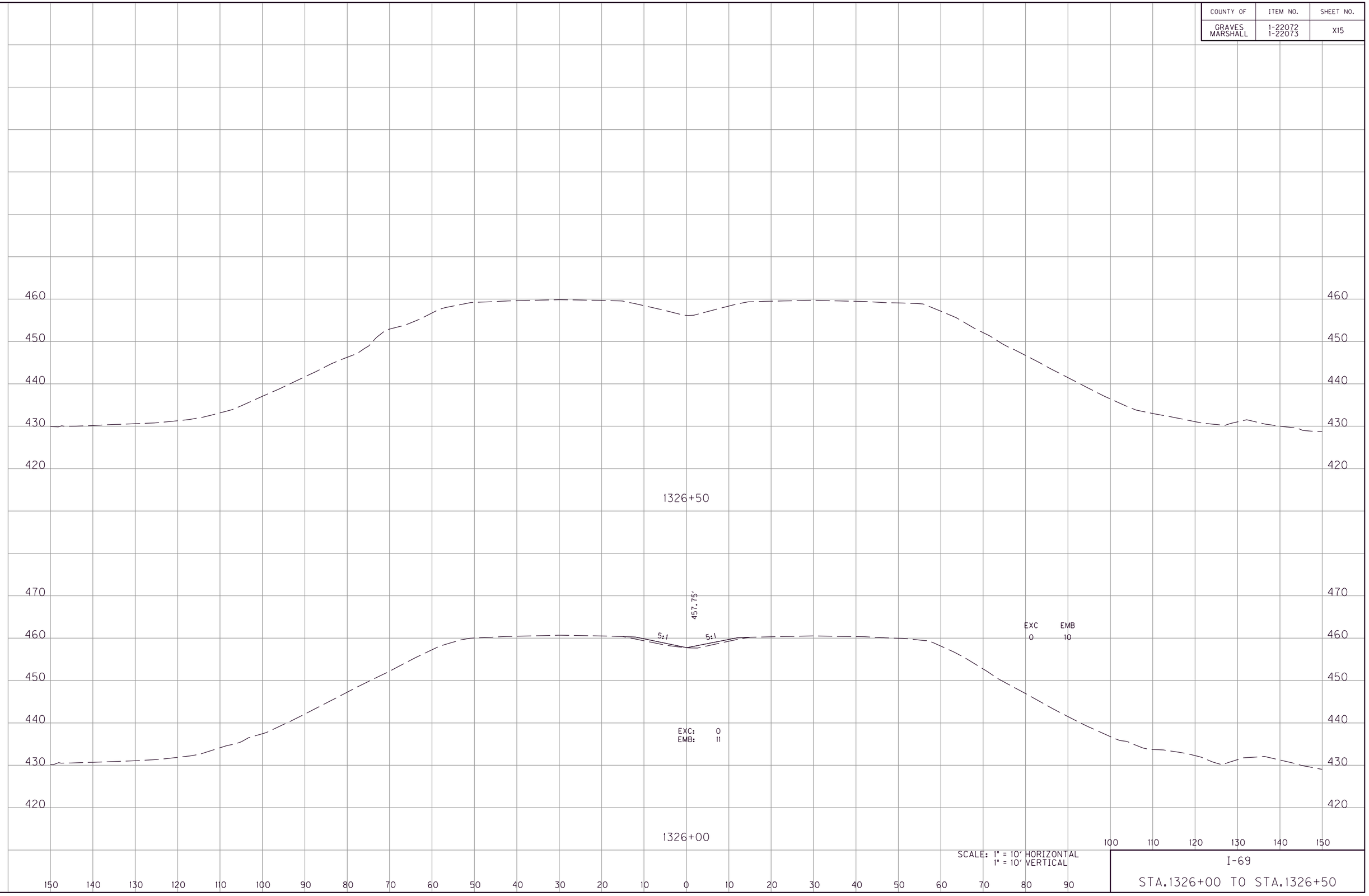

SCALE: 1" = 10' HORIZONTAL
1" = 10' VERTICAL

I-69

STA.1326+00 TO STA.1326+50

FILE NAME: G:\ENGR\HDI478.01 I-69 GRAVES-MARSHALL\CADD\PLAN\XSECT\CROSS SECTIONS.DGN
USER: phoward
DATE PLOTTED: July 20, 2025
E-SHEET NAME:
MicroStation v8.11.9.459

COUNTY OF	ITEM NO.	SHEET NO.
GRAVES MARSHALL	1-22072 1-22073	X16

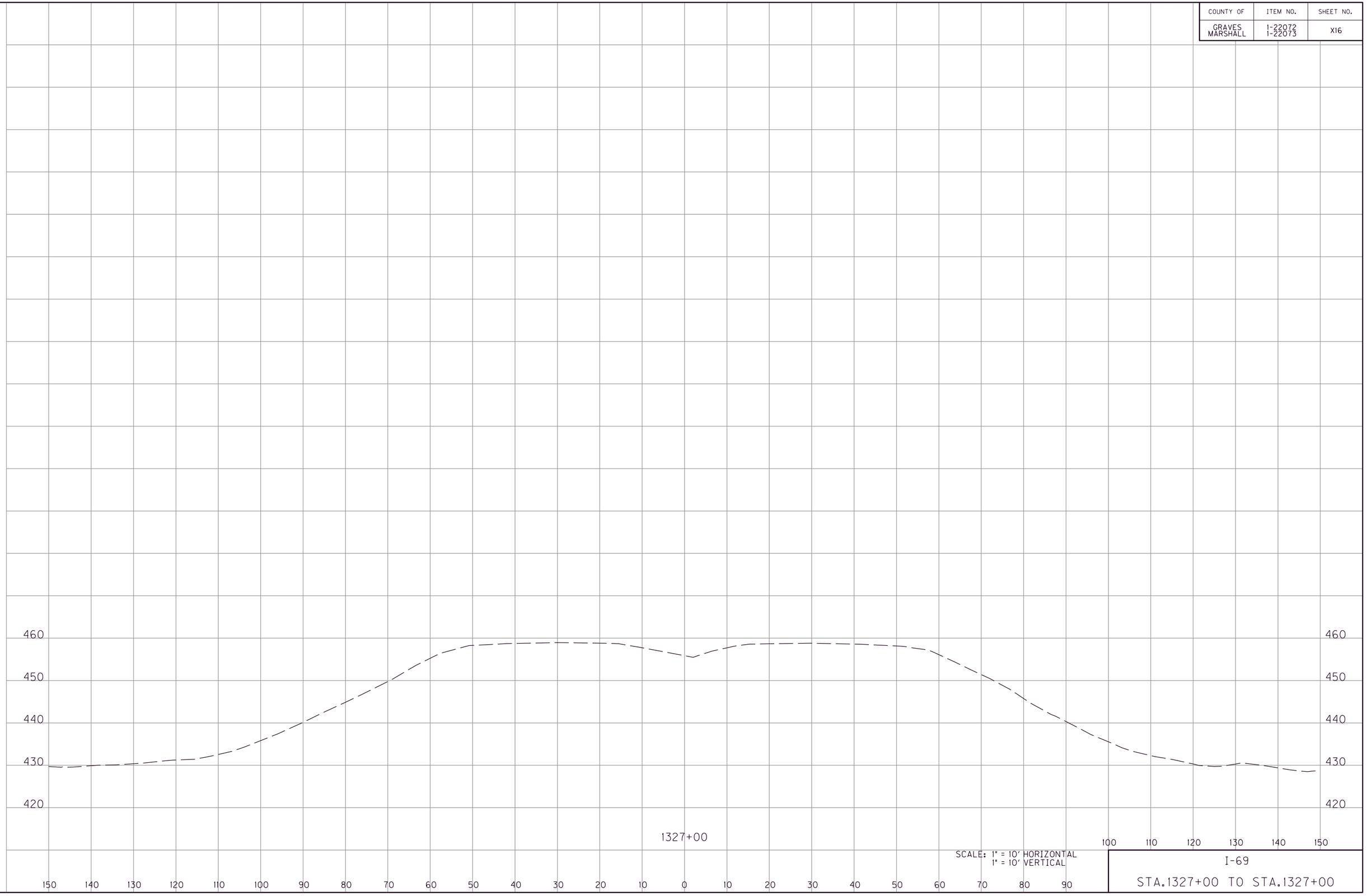

SCALE: 1" = 10' HORIZONTAL
1" = 10' VERTICAL

I-69

STA.1327+00 TO STA.1327+00

FILE NAME: G:\ENGR\HDI478.01 I-69 GRAVES-MARSHALL\CAD\PLAN\XSECT\CROSS SECTIONS.DGN
USER: phoward
DATE PLOTTED: July 20, 2025
E-SHEET NAME:
MicroStation v8.11.9.459

COUNTY OF	ITEM NO.	SHEET NO.
GRAVES MARSHALL	1-22072 1-22073	X17

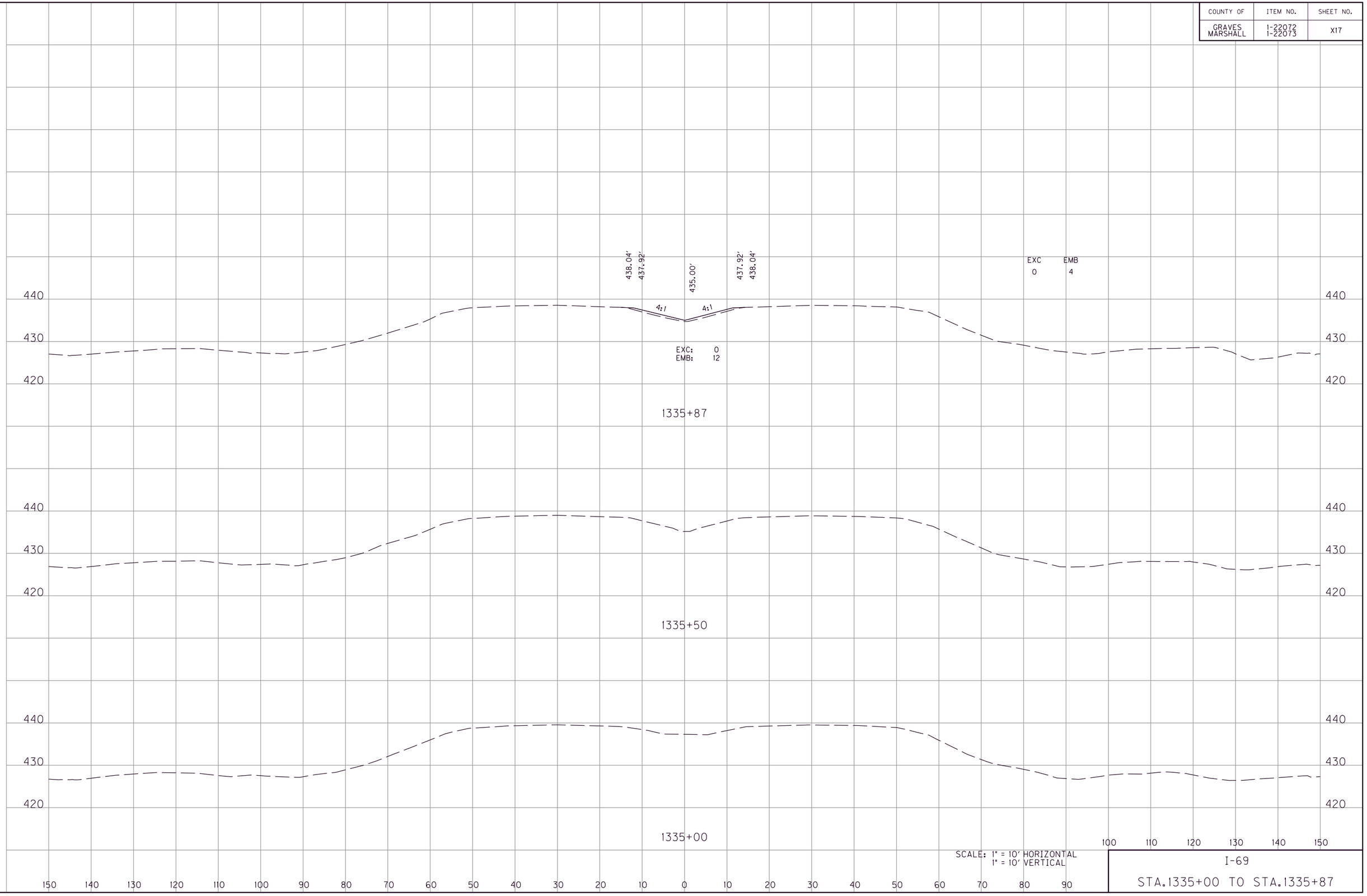

SCALE: 1" = 10' HORIZONTAL
1" = 10' VERTICAL

I-69

STA.1335+00 TO STA.1335+87

FILE NAME: G:\ENGR\HD1478.01 I-69 GRAVES-MARSHALL\CADD\PLAN\XSECT\CROSS SECTIONS.DGN
USER: phoward
DATE PLOTTED: July 20, 2025
E-SHEET NAME:
MicroStation v8.11.9.459

COUNTY OF	ITEM NO.	SHEET NO.
GRAVES MARSHALL	1-22072 1-22073	X18

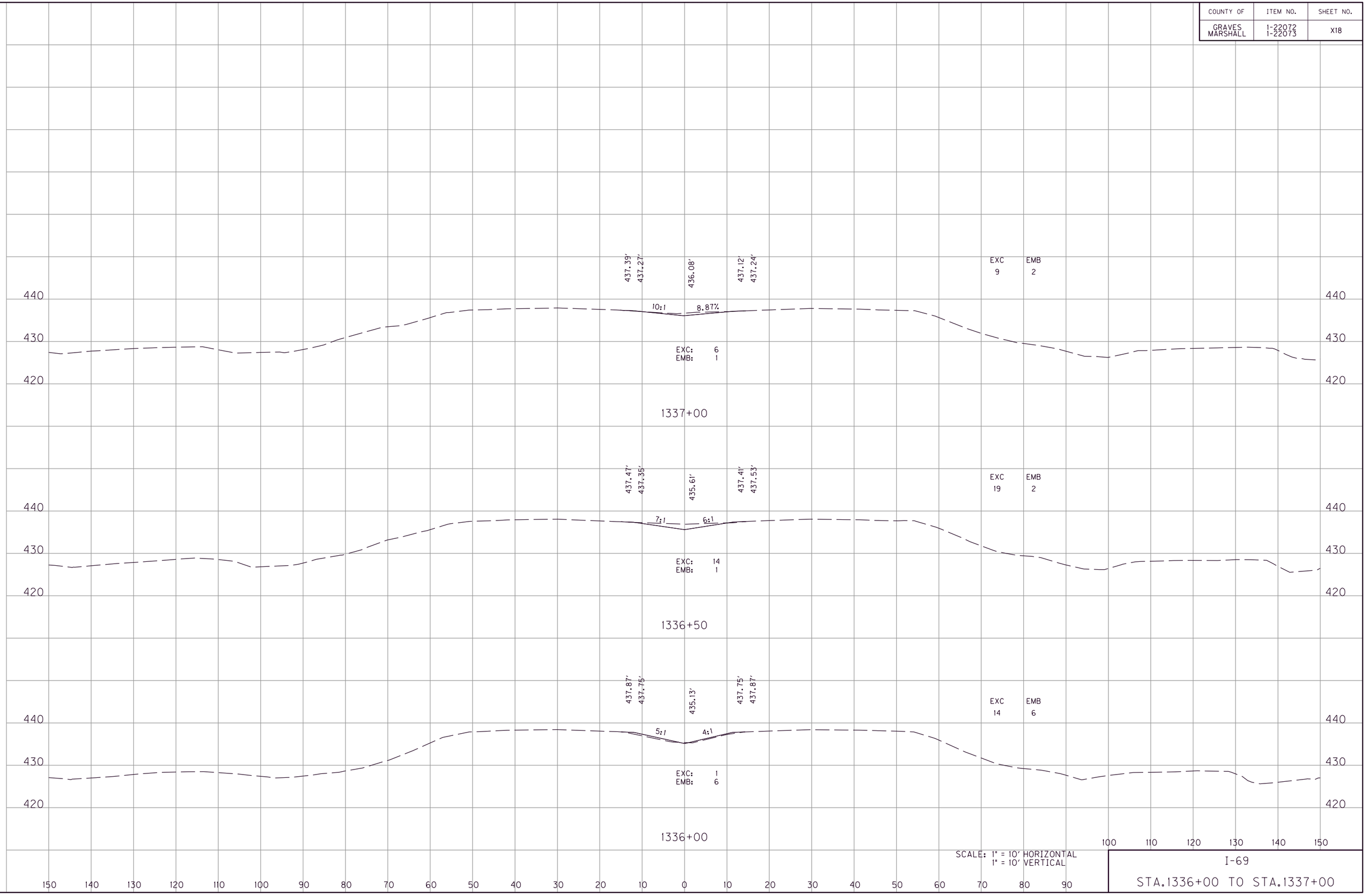

SCALE: 1" = 10' HORIZONTAL
1" = 10' VERTICAL

I-69

STA.1336+00 TO STA.1337+00

FILE NAME: G:\ENGR\HD\1478.01 I-69 GRAVES-MARSHALL\CADD\PLAN\XSECT\CROSS SECTIONS.DGN
USER: phoward
DATE PLOTTED: July 20, 2025
E-SHEET NAME:
MicroStation v8.11.9.459

COUNTY OF	ITEM NO.	SHEET NO.
GRAVES MARSHALL	1-22072 1-22073	X19

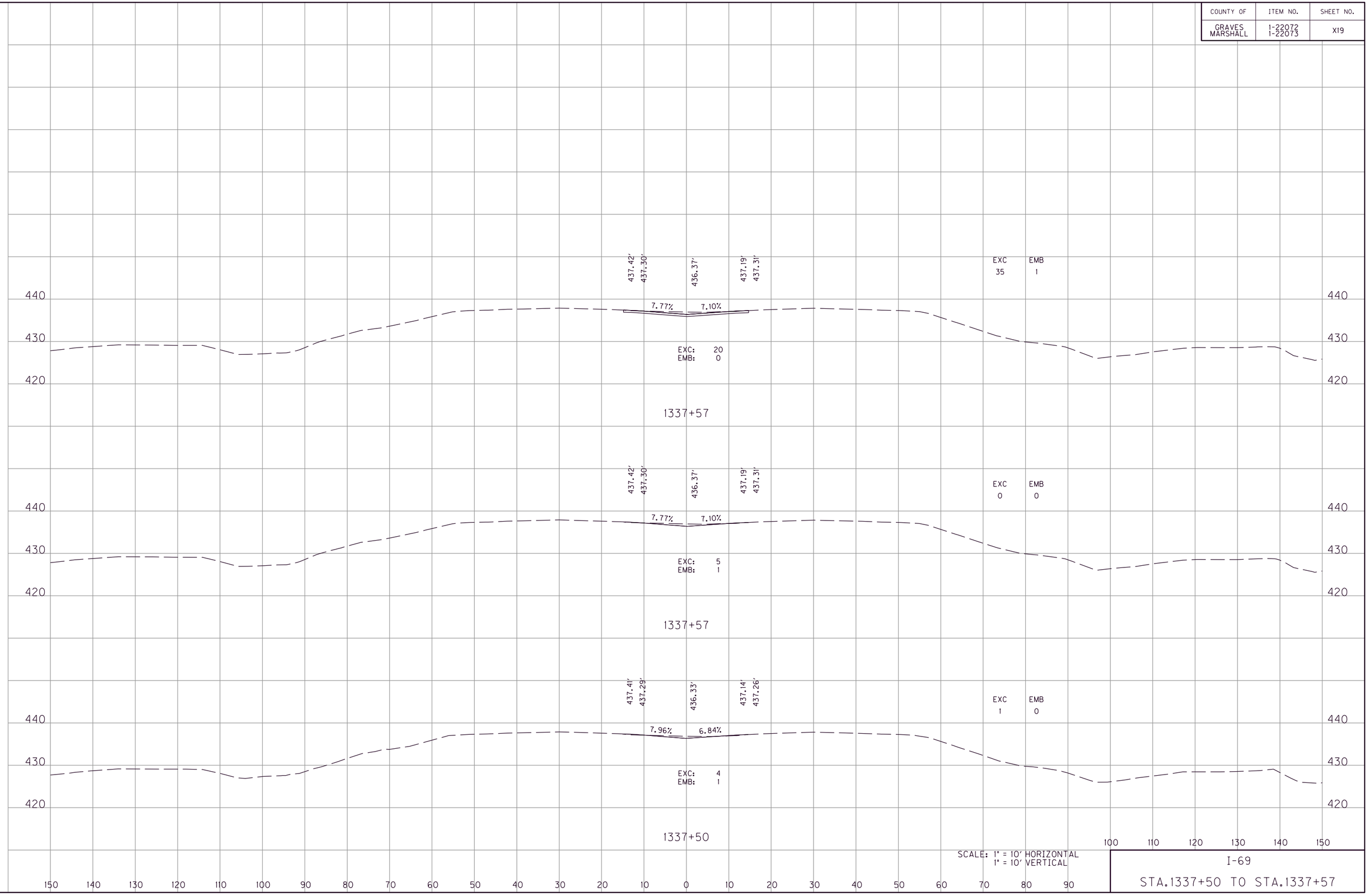

SCALE: 1" = 10' HORIZONTAL
1" = 10' VERTICAL

I-69

STA.1337+50 TO STA.1337+57

FILE NAME: G:\ENGR\HD\1478.01 I-69 GRAVES-MARSHALL\CAD\PLAN\XSECT\CROSS SECTIONS.DGN
USER: phoward
DATE PLOTTED: July 20, 2025
E-SHEET NAME:
MicroStation v8.11.9.459

COUNTY OF	ITEM NO.	SHEET NO.
GRAVES MARSHALL	1-22072 1-22073	X20

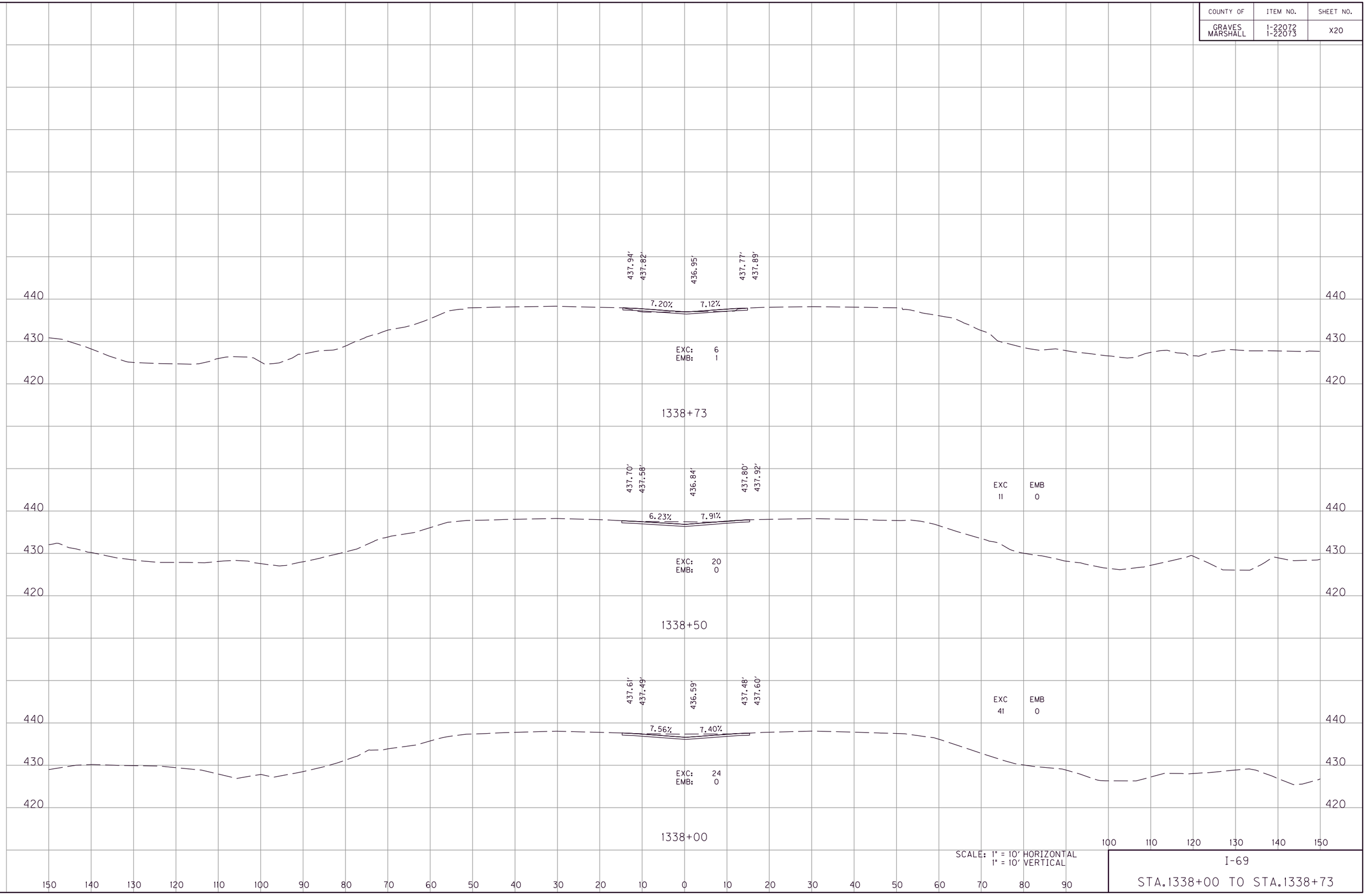

SCALE: 1" = 10' HORIZONTAL
1" = 10' VERTICAL

I-69

STA.1338+00 TO STA.1338+73

FILE NAME: G:\ENGR\HD\1478.01 I-69 GRAVES-MARSHALL\CADD\PLAN\XSECT\CROSS SECTIONS.DGN
USER: phoward
DATE PLOTTED: July 20, 2025
E-SHEET NAME:
MicroStation v8.11.9.459

COUNTY OF	ITEM NO.	SHEET NO.
GRAVES MARSHALL	1-22072 1-22073	X21

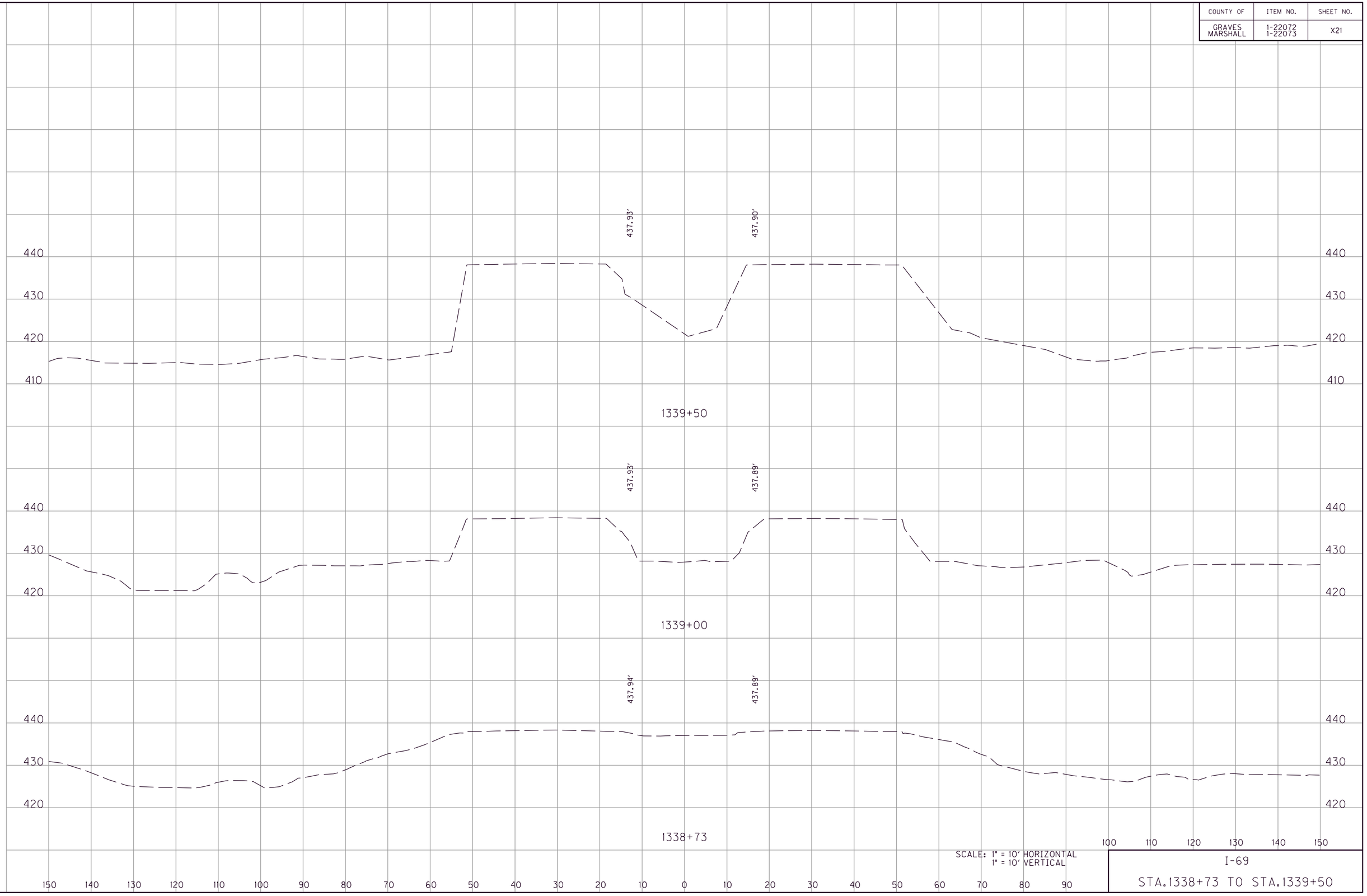

SCALE: 1" = 10' HORIZONTAL
1" = 10' VERTICAL

I-69

STA.1338+73 TO STA.1339+50

FILE NAME: G:\ENGR\HD\1478.01 I-69 GRAVES-MARSHALL\CAD\PLAN\XSECT\CROSS SECTIONS.DGN
USER: phoward
DATE PLOTTED: July 20, 2025
E-SHEET NAME:
MicroStation v8.11.9.459

COUNTY OF	ITEM NO.	SHEET NO.
GRAVES MARSHALL	1-22072 1-22073	X22

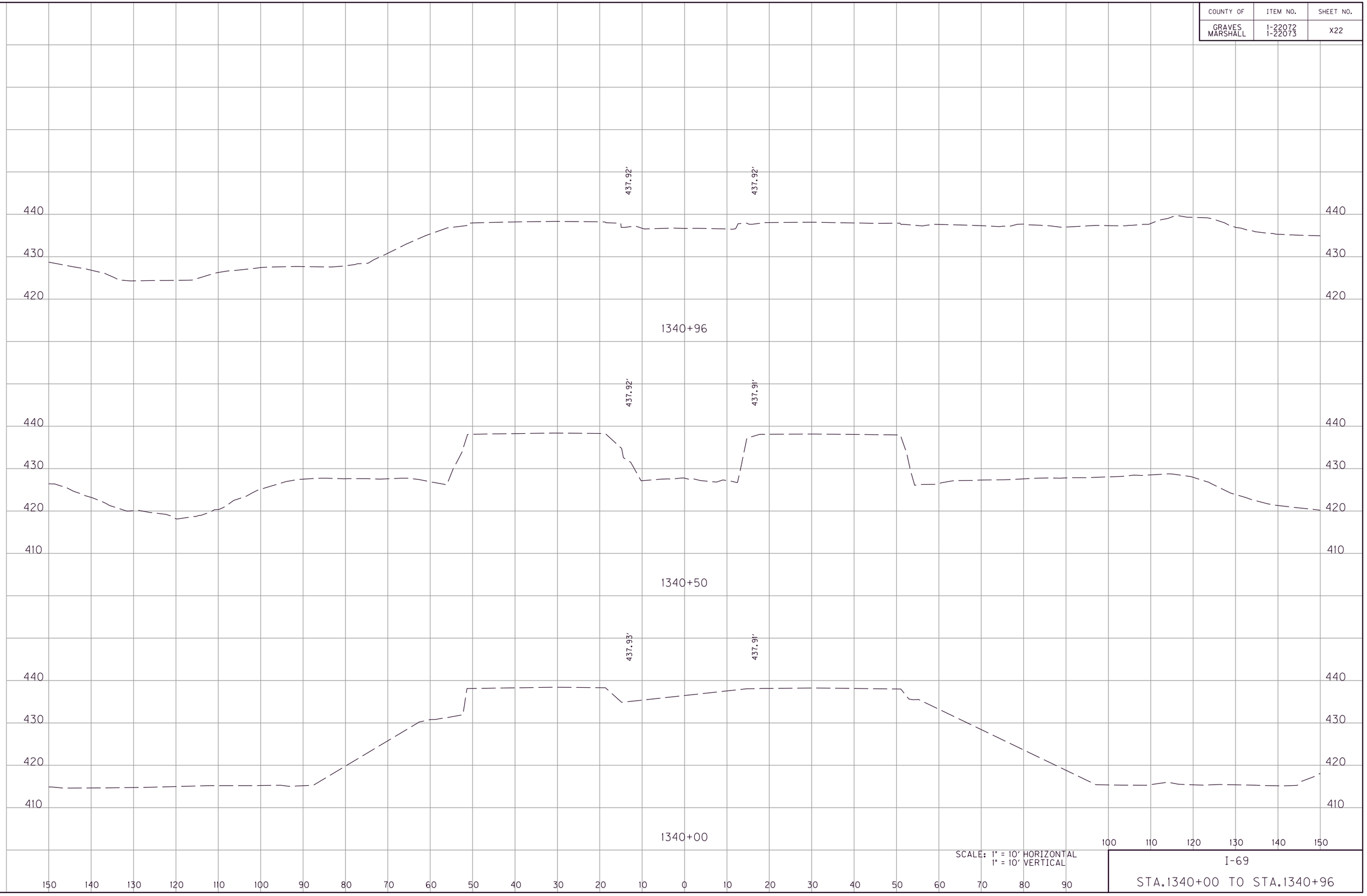

SCALE: 1" = 10' HORIZONTAL
1" = 10' VERTICAL

I-69

STA.1340+00 TO STA.1340+96

FILE NAME: G:\ENGR\HD\1478.01 I-69 GRAVES-MARSHALL\CAD\PLAN\XSECT\CROSS SECTIONS.DGN
USER: phoward
DATE PLOTTED: July 20, 2025
E-SHEET NAME:
MicroStation v8.11.9.459

COUNTY OF	ITEM NO.	SHEET NO.
GRAVES MARSHALL	1-22072 1-22073	X23

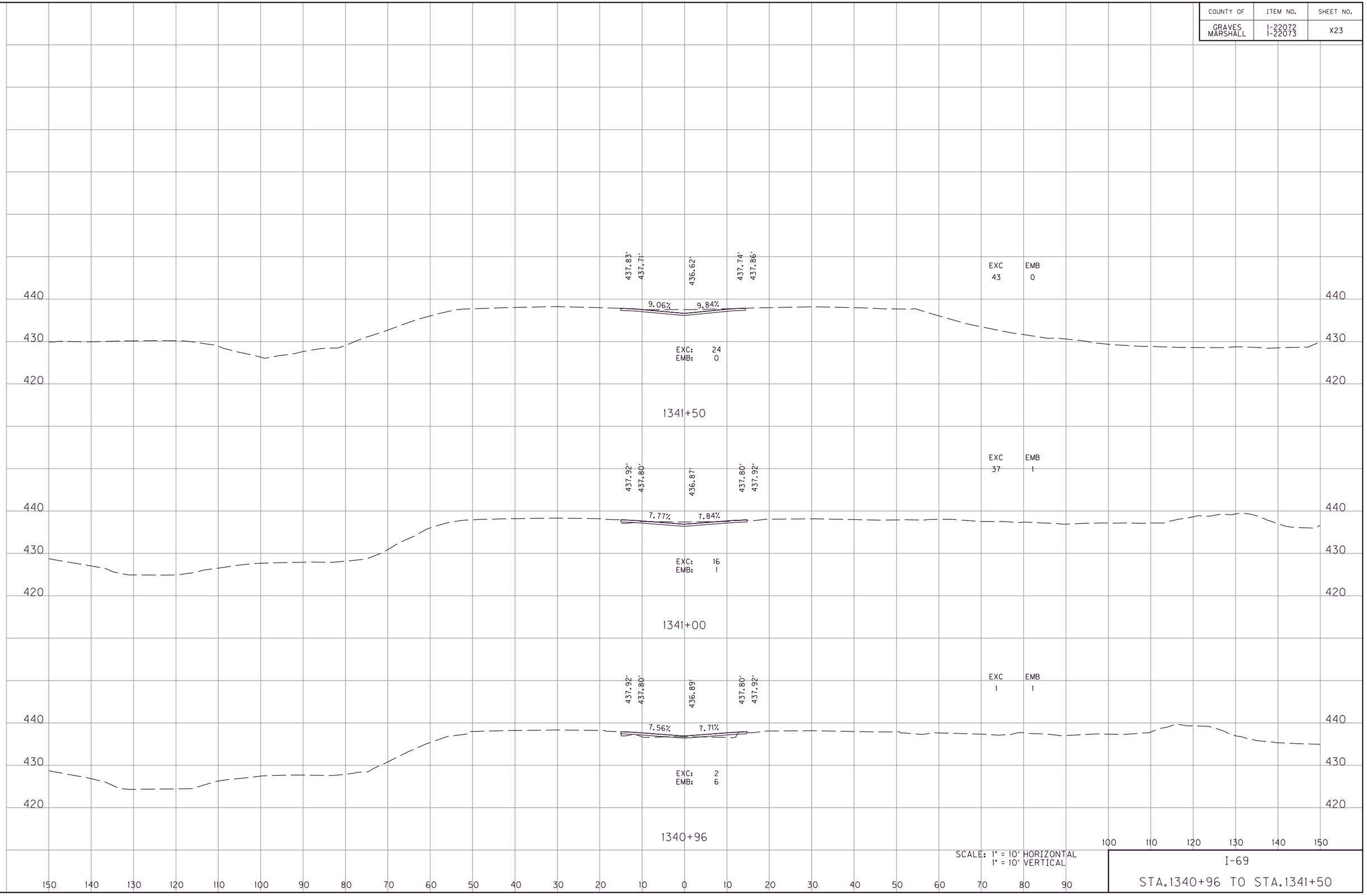

SCALE: 1" = 10' HORIZONTAL
1" = 10' VERTICAL

I-69

STA.1340+96 TO STA.1341+50

FILE NAME: G:\ENGR\HD\1478.01 I-69 GRAVES-MARSHALL\CAD\PLAN\XSECT\CROSS SECTIONS.DGN
USER: phoward
DATE PLOTTED: July 20, 2025
E-SHEET NAME:
MicroStation v8.11.9.459

COUNTY OF	ITEM NO.	SHEET NO.
GRAVES MARSHALL	1-22072 1-22073	X24

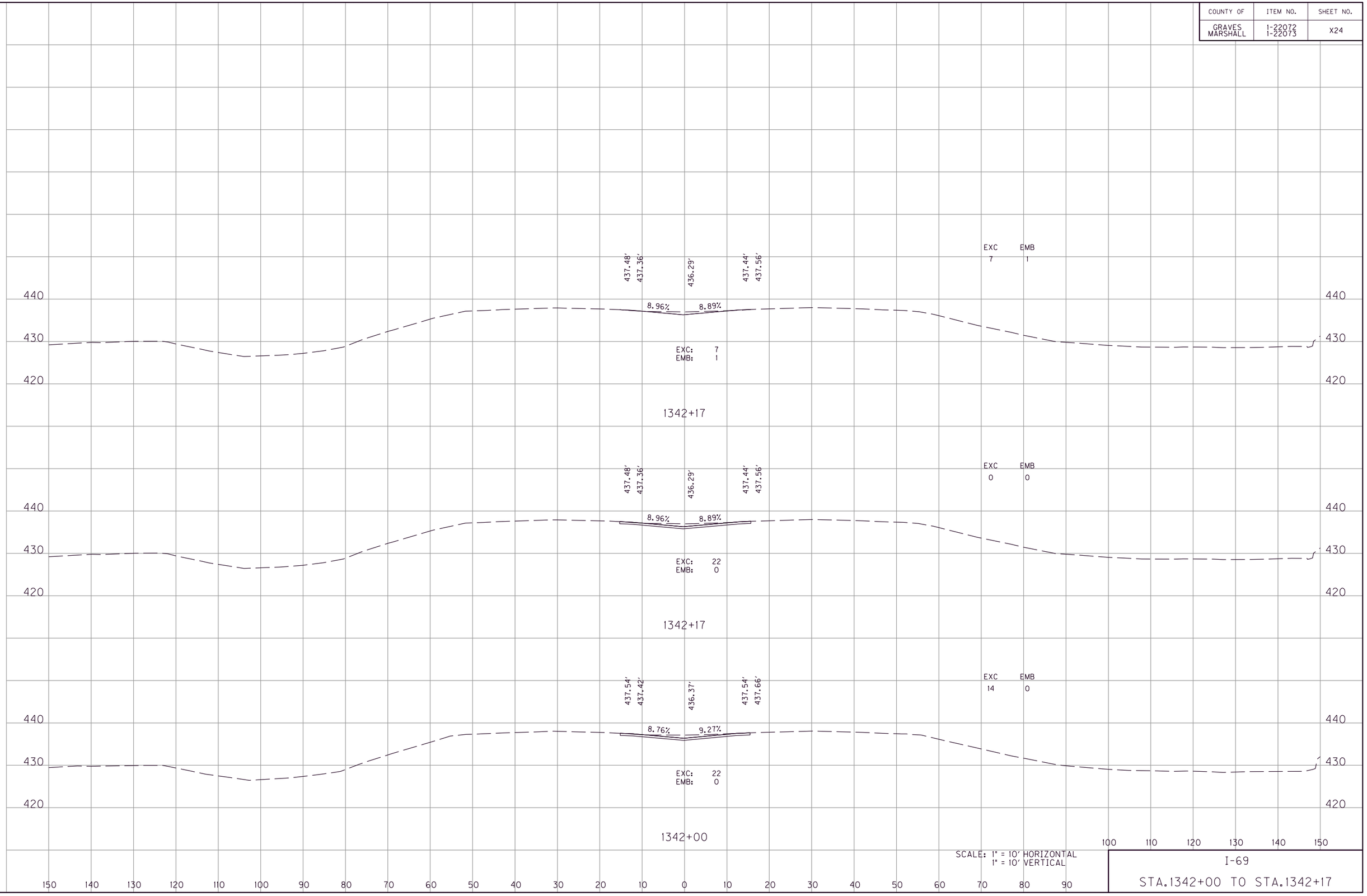

SCALE: 1" = 10' HORIZONTAL
1" = 10' VERTICAL

I-69

STA.1342+00 TO STA.1342+17

FILE NAME: G:\ENGR\HD\1478.01 I-69 GRAVES-MARSHALL\CADD\PLAN\XSECT\CROSS SECTIONS.DGN
USER: phoward
DATE PLOTTED: July 20, 2025
E-SHEET NAME:
MicroStation v8.11.9.459

COUNTY OF	ITEM NO.	SHEET NO.
GRAVES MARSHALL	1-22072 1-22073	X25

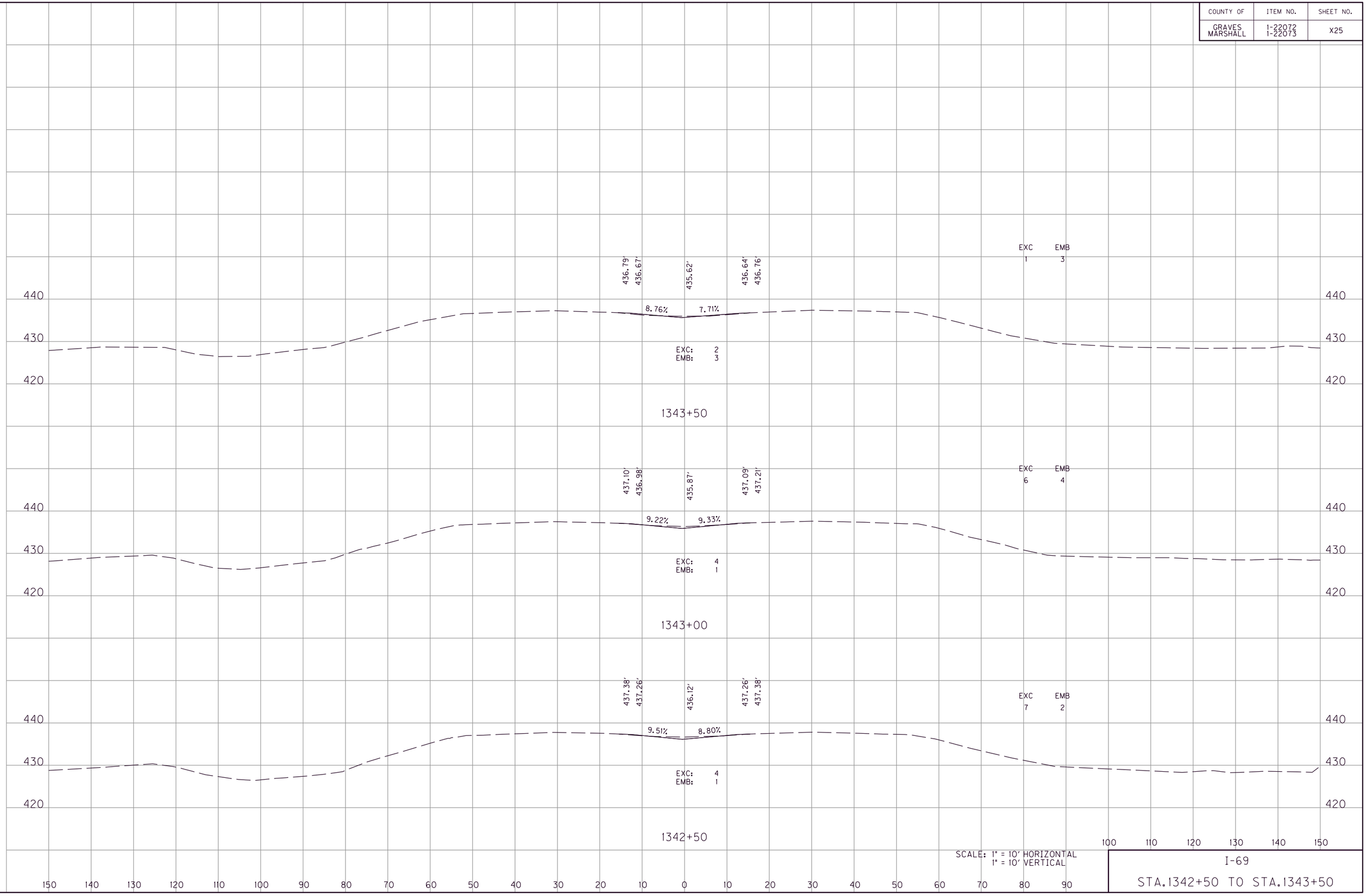

SCALE: 1" = 10' HORIZONTAL
1" = 10' VERTICAL

I-69

STA.1342+50 TO STA.1343+50

FILE NAME: G:\ENGR\HD\1478.01 I-69 GRAVES-MARSHALL\CAD\PLAN\XSECT\CROSS SECTIONS.DGN
USER: phoward
DATE PLOTTED: July 20, 2025
E-SHEET NAME:
MicroStation v8.11.9.459

COUNTY OF	ITEM NO.	SHEET NO.
GRAVES MARSHALL	1-22072 1-22073	X26

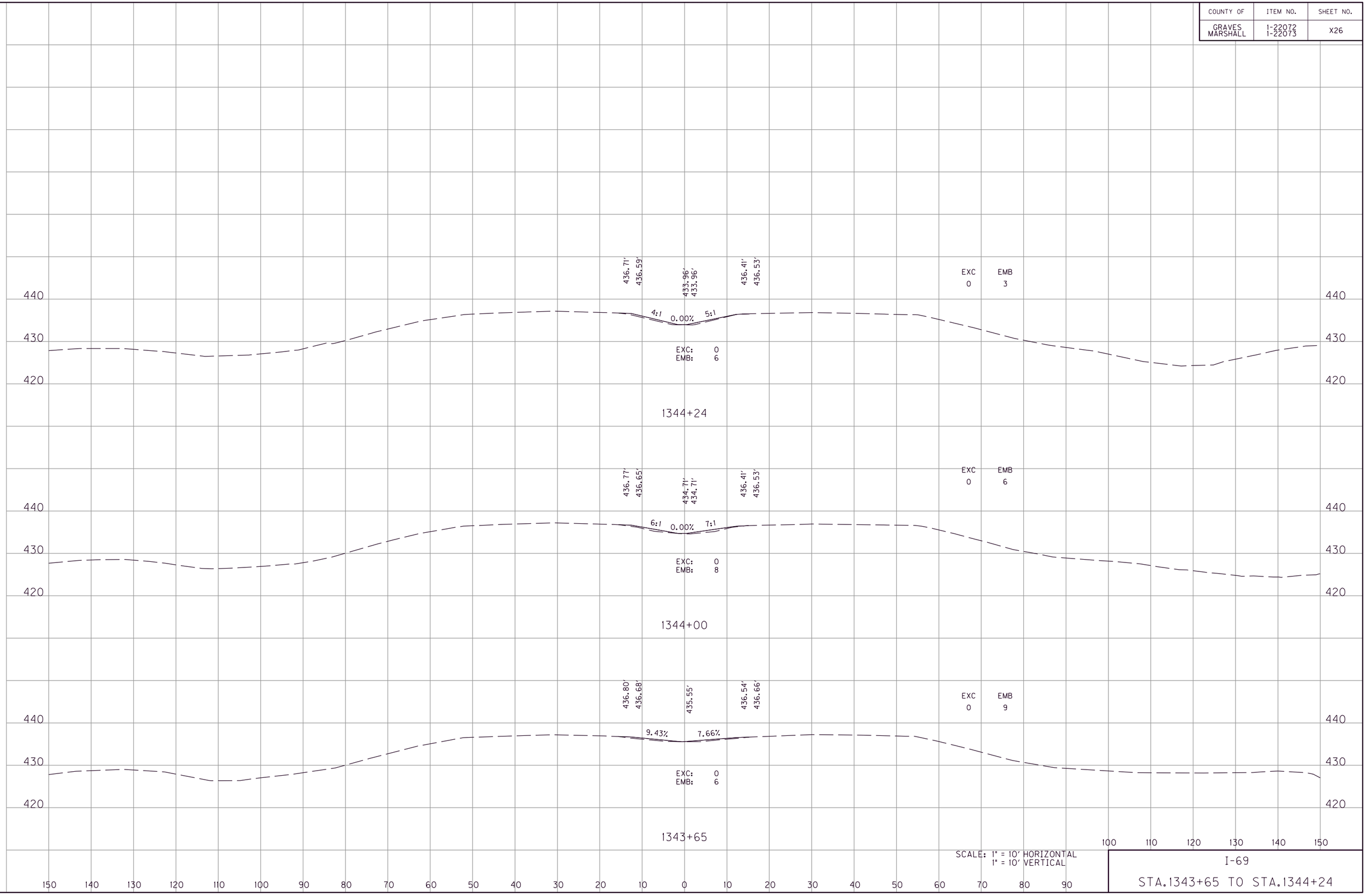

SCALE: 1" = 10' HORIZONTAL
1" = 10' VERTICAL

I-69

STA.1343+65 TO STA.1344+24

FILE NAME: G:\ENGR\HD\1478.01 I-69 GRAVES-MARSHALL\CADD\PLAN\XSECT\CROSS SECTIONS.DGN
USER: phoward
DATE PLOTTED: July 20, 2025
E-SHEET NAME:
MicroStation v8.11.9.459

COUNTY OF	ITEM NO.	SHEET NO.
GRAVES MARSHALL	1-22072 1-22073	X27

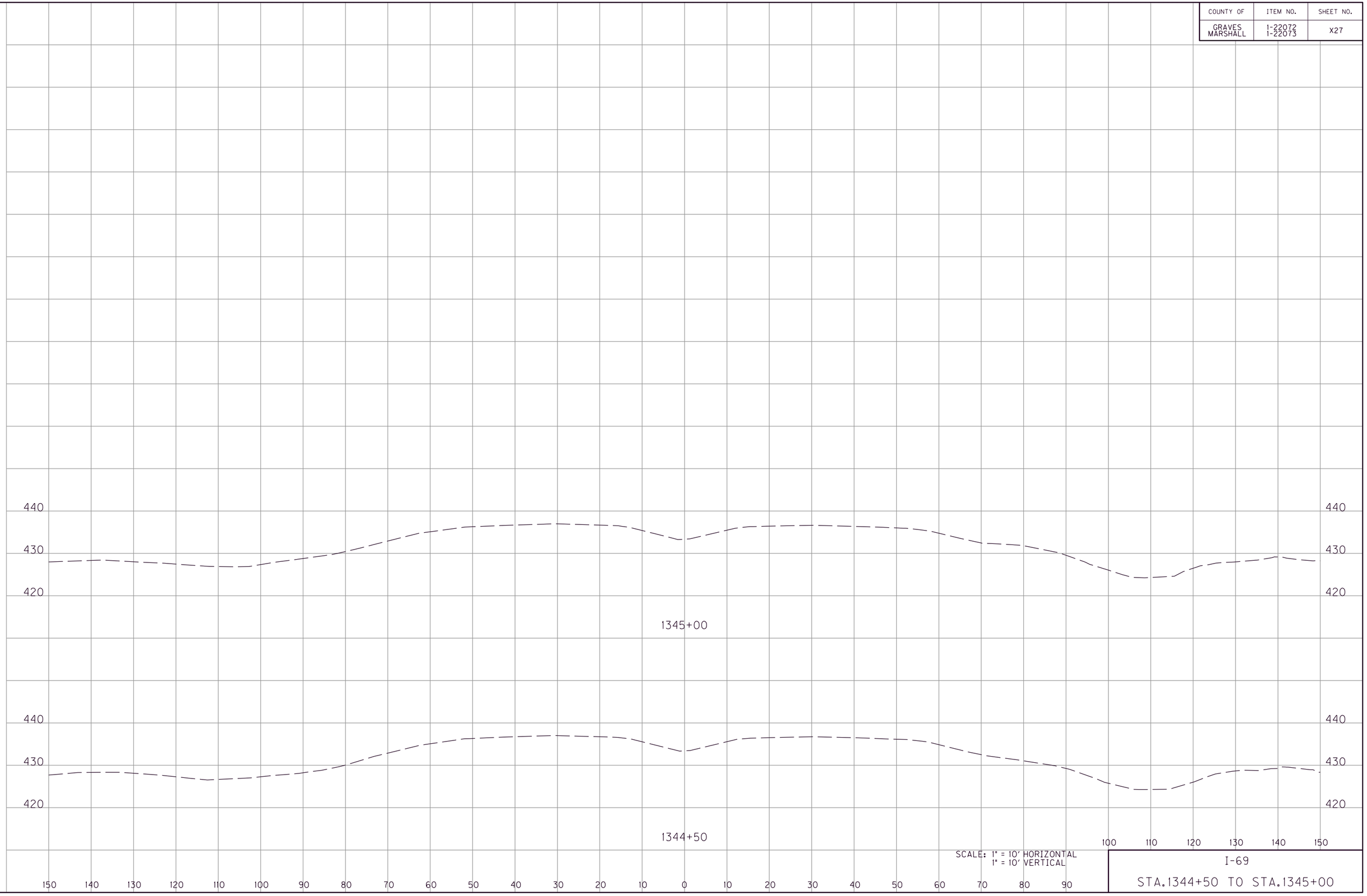

SCALE: 1" = 10' HORIZONTAL
1" = 10' VERTICAL

I-69

STA.1344+50 TO STA.1345+00

FILE NAME: G:\ENGR\HD1478.01 I-69 GRAVES-MARSHALL\CAD\PLAN\XSECT\CROSS SECTIONS.DGN

USER: phoward
DATE PLOTTED: July 20, 2025

E-SHEET NAME:

MicroStation v8.11.9.459

COUNTY OF	ITEM NO.	SHEET NO.
GRAVES MARSHALL	1-22072 1-22073	X28

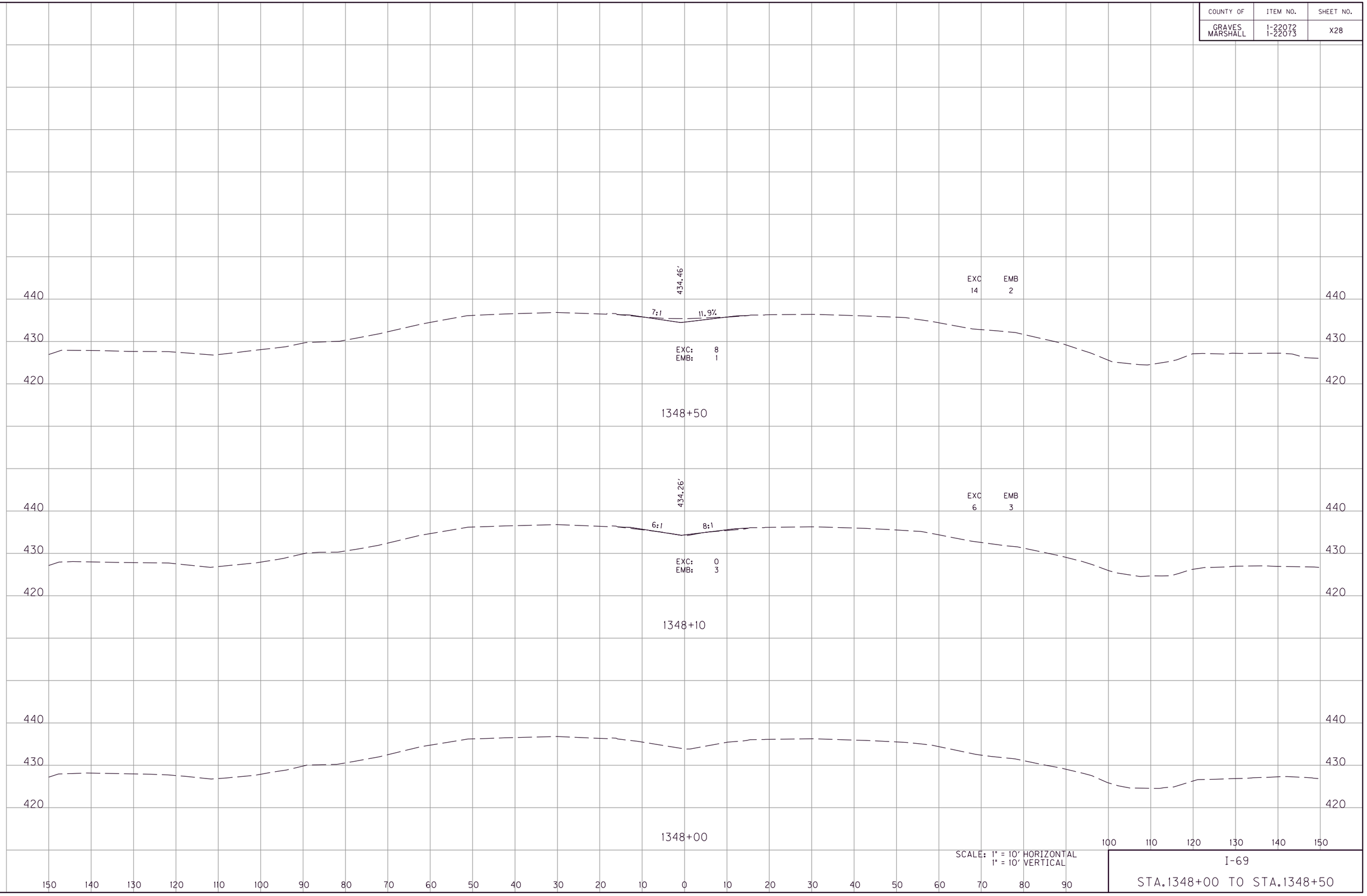

SCALE: 1" = 10' HORIZONTAL
1" = 10' VERTICAL

I-69

STA.1348+00 TO STA.1348+50

FILE NAME: G:\ENGR\HD1478.01 I-69 GRAVES-MARSHALL\CADD\PLAN\XSECT\CROSS SECTIONS.DGN
USER: phoward
DATE PLOTTED: July 20, 2025
E-SHEET NAME:
MicroStation v8.11.9.459

COUNTY OF	ITEM NO.	SHEET NO.
GRAVES MARSHALL	1-22072 1-22073	X29

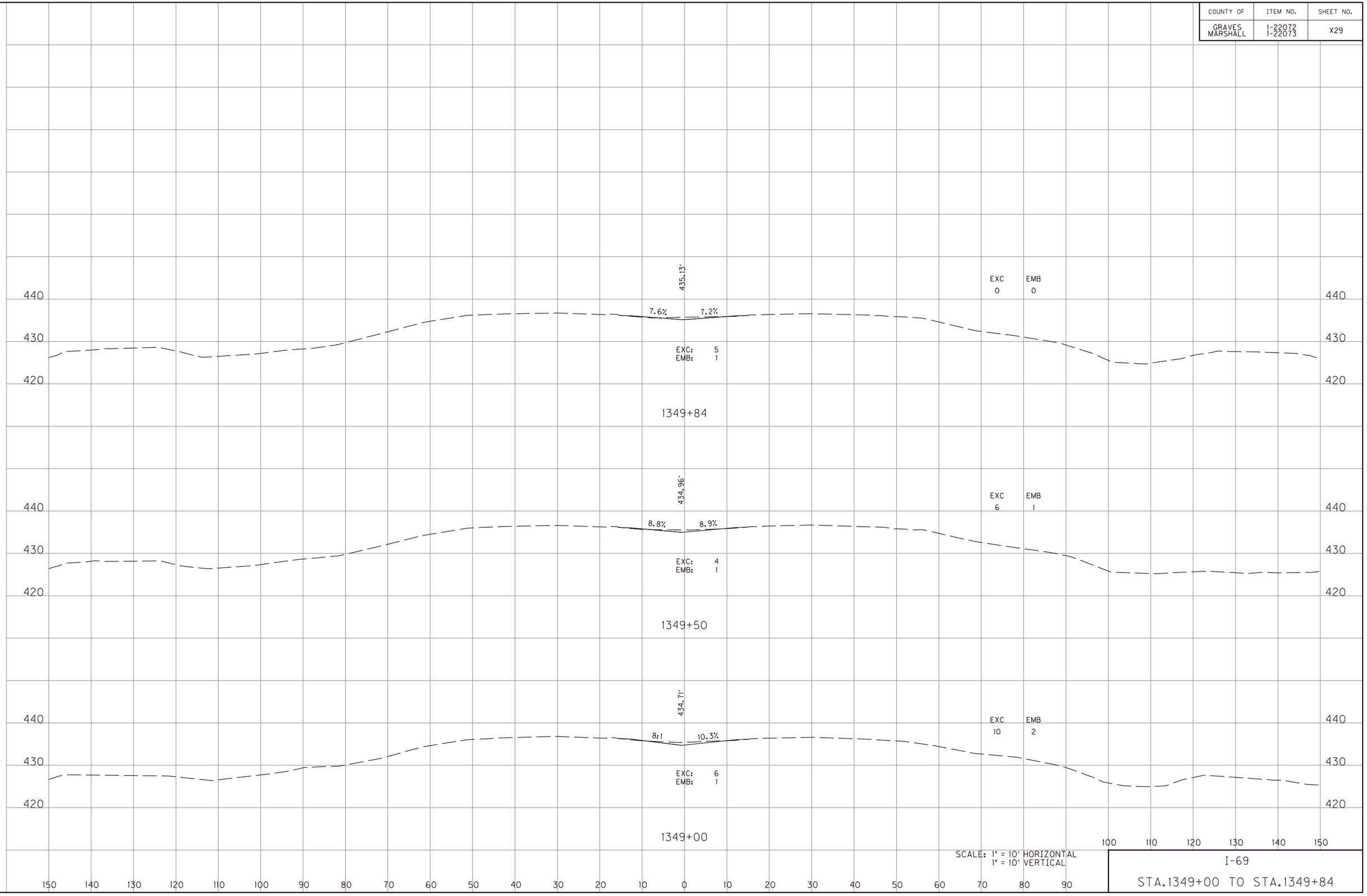

SCALE: 1" = 10' HORIZONTAL
1" = 10' VERTICAL

I-69

STA.1349+00 TO STA.1349+84

FILE NAME: G:\ENGR\HD1478.01 I-69 GRAVES-MARSHALL\CADD\PLAN\XSECT\CROSS SECTIONS.DGN
USER: phoward
DATE PLOTTED: July 20, 2025
E-SHEET NAME:
MicroStation v8.11.9.459

COUNTY OF	ITEM NO.	SHEET NO.
GRAVES MARSHALL	1-22072 1-22073	X30

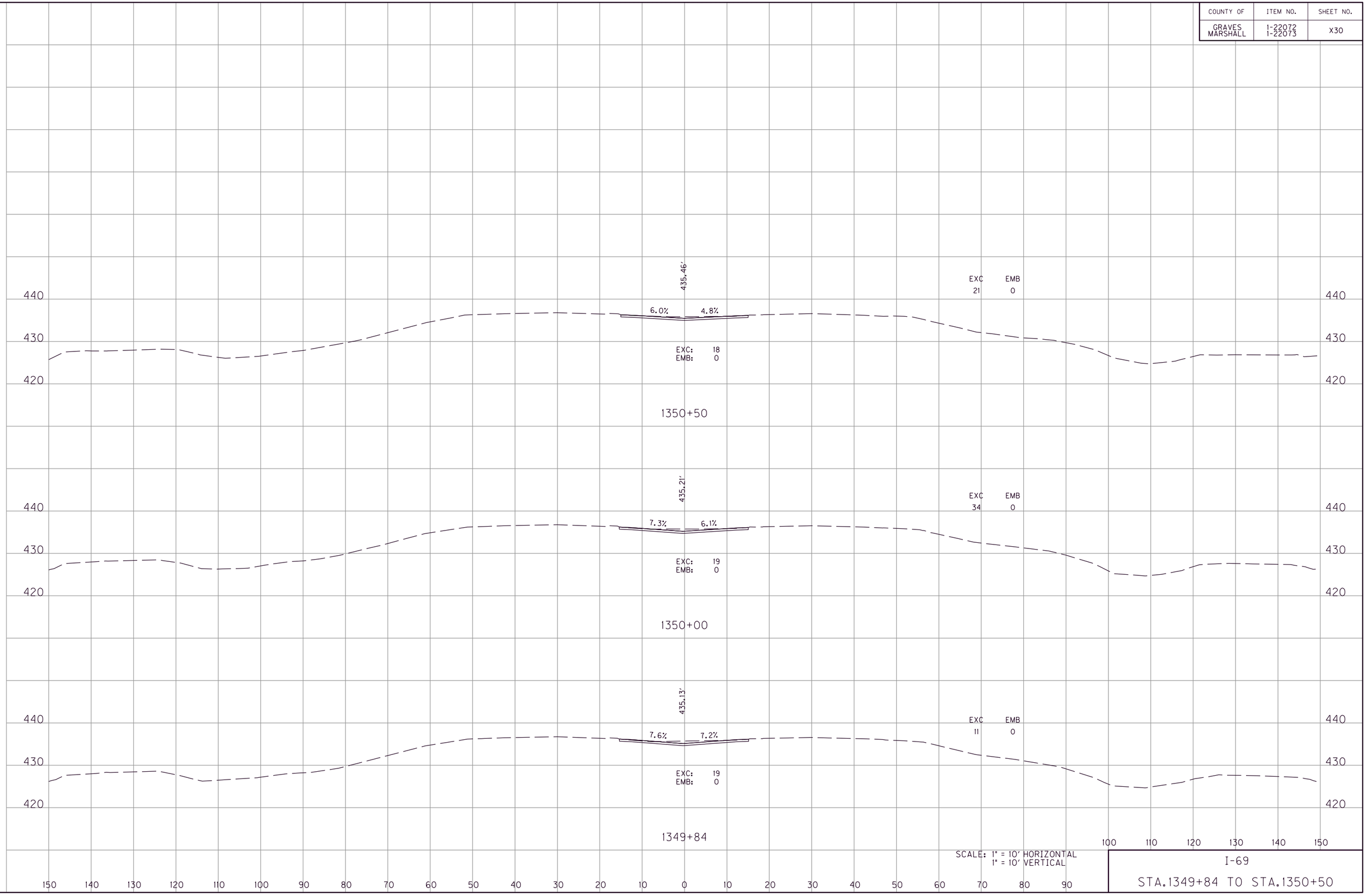

SCALE: 1" = 10' HORIZONTAL
1" = 10' VERTICAL

I-69

STA.1349+84 TO STA.1350+50

FILE NAME: G:\ENGR\HD1478.01 I-69 GRAVES-MARSHALL\CADD\PLAN\XSECT\CROSS SECTIONS.DGN
USER: phoward
DATE PLOTTED: July 20, 2025
E-SHEET NAME:
MicroStation v8.11.9.459

COUNTY OF	ITEM NO.	SHEET NO.
GRAVES MARSHALL	1-22072 1-22073	X31

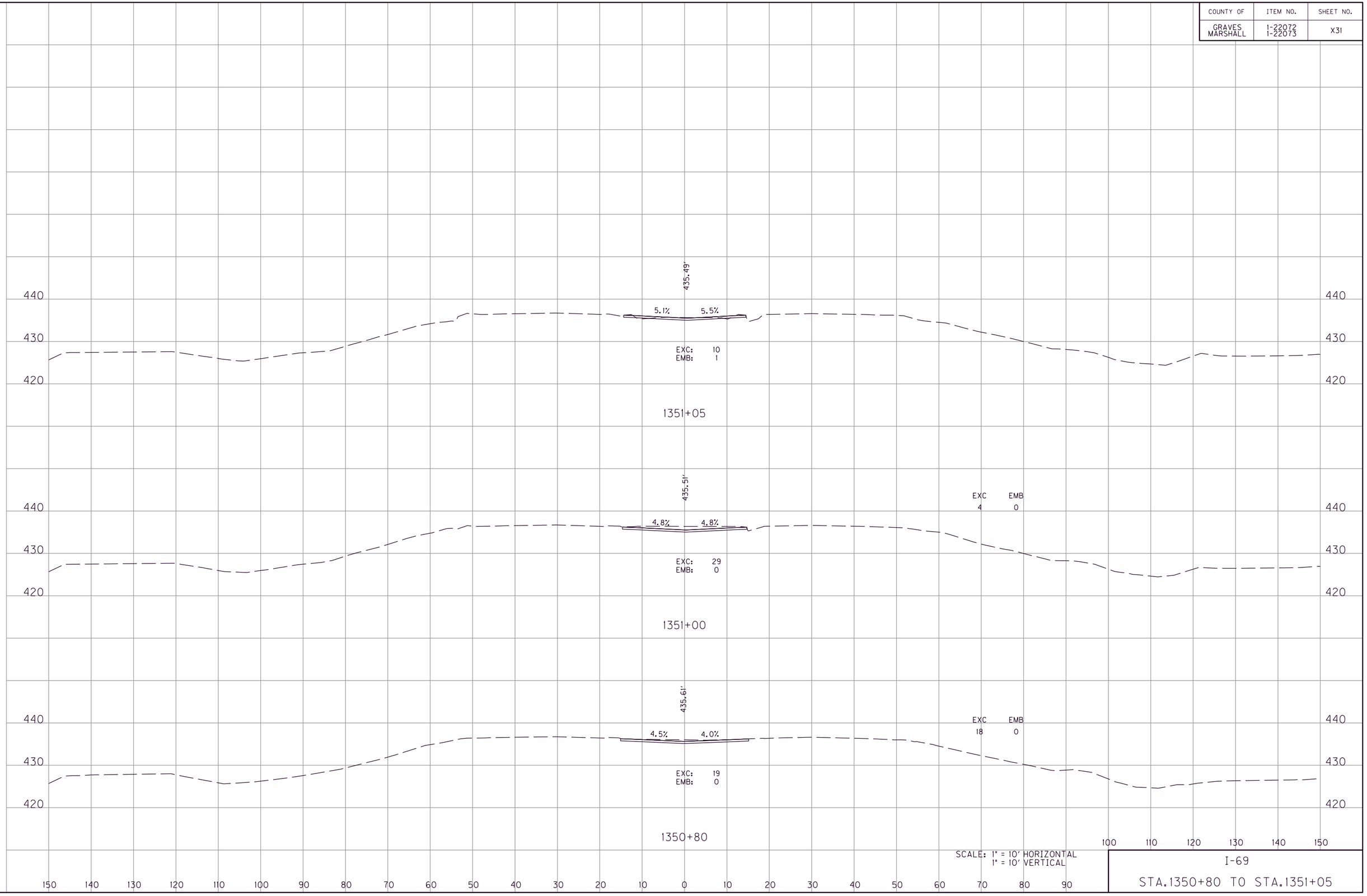

SCALE: 1" = 10' HORIZONTAL
1" = 10' VERTICAL

I-69

STA.1350+80 TO STA.1351+05

FILE NAME: G:\ENGR\HD1478.01 I-69 GRAVES-MARSHALL\CADD\PLAN\XSECT\CROSS SECTIONS.DGN
USER: phoward
DATE PLOTTED: July 20, 2025
E-SHEET NAME:
MicroStation v8.11.9.459

COUNTY OF	ITEM NO.	SHEET NO.
GRAVES MARSHALL	1-22072 1-22073	X32

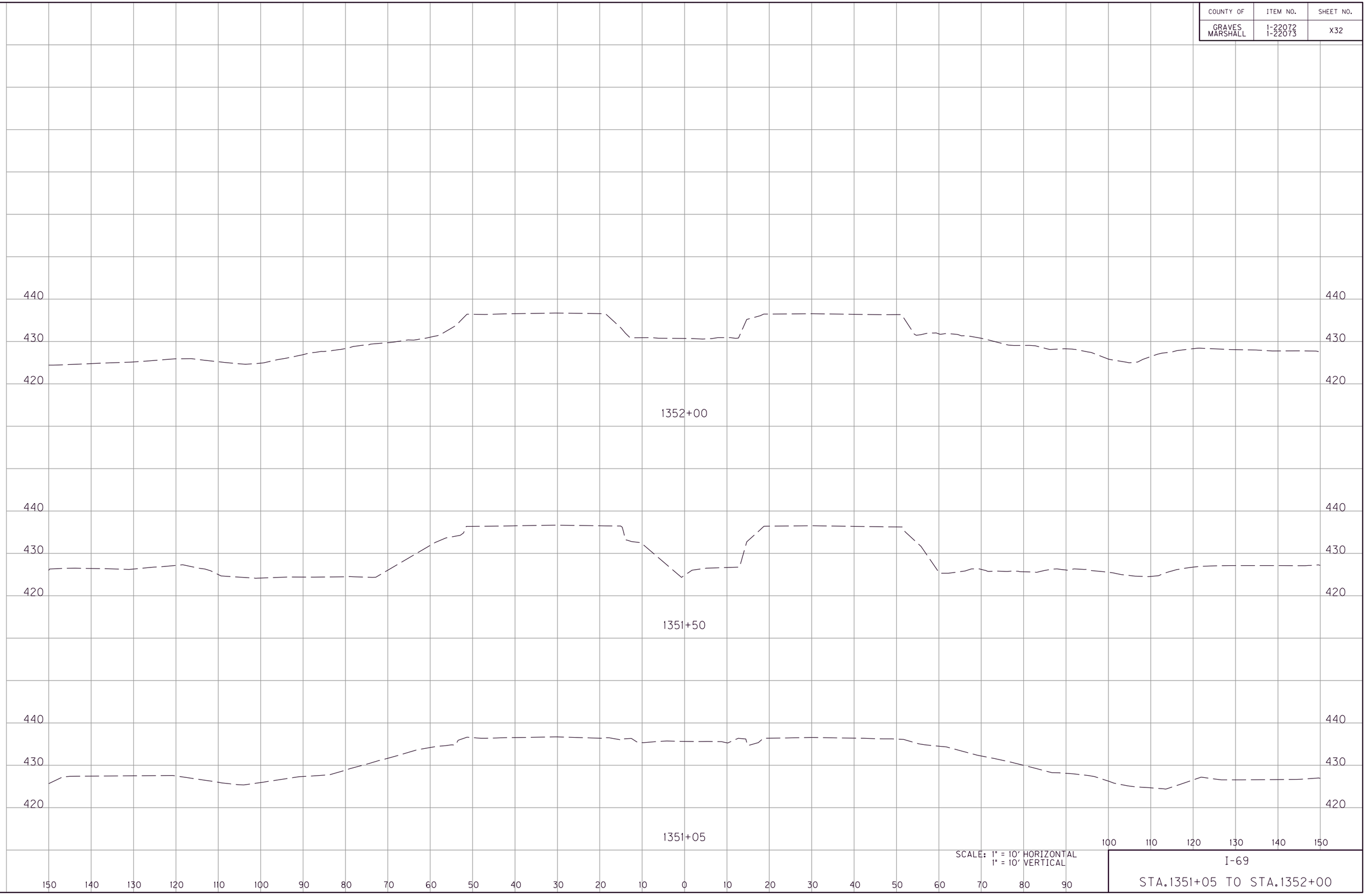

SCALE: 1" = 10' HORIZONTAL
1" = 10' VERTICAL

I-69

STA.1351+05 TO STA.1352+00

FILE NAME: G:\ENGR\HD1478.01 I-69 GRAVES-MARSHALL\CAD\PLAN\XSECT\CROSS SECTIONS.DGN

USER: phoward
DATE PLOTTED: July 20, 2025

E-SHEET NAME:

MicroStation v8.11.9.459

COUNTY OF	ITEM NO.	SHEET NO.
GRAVES MARSHALL	1-22072 1-22073	X33

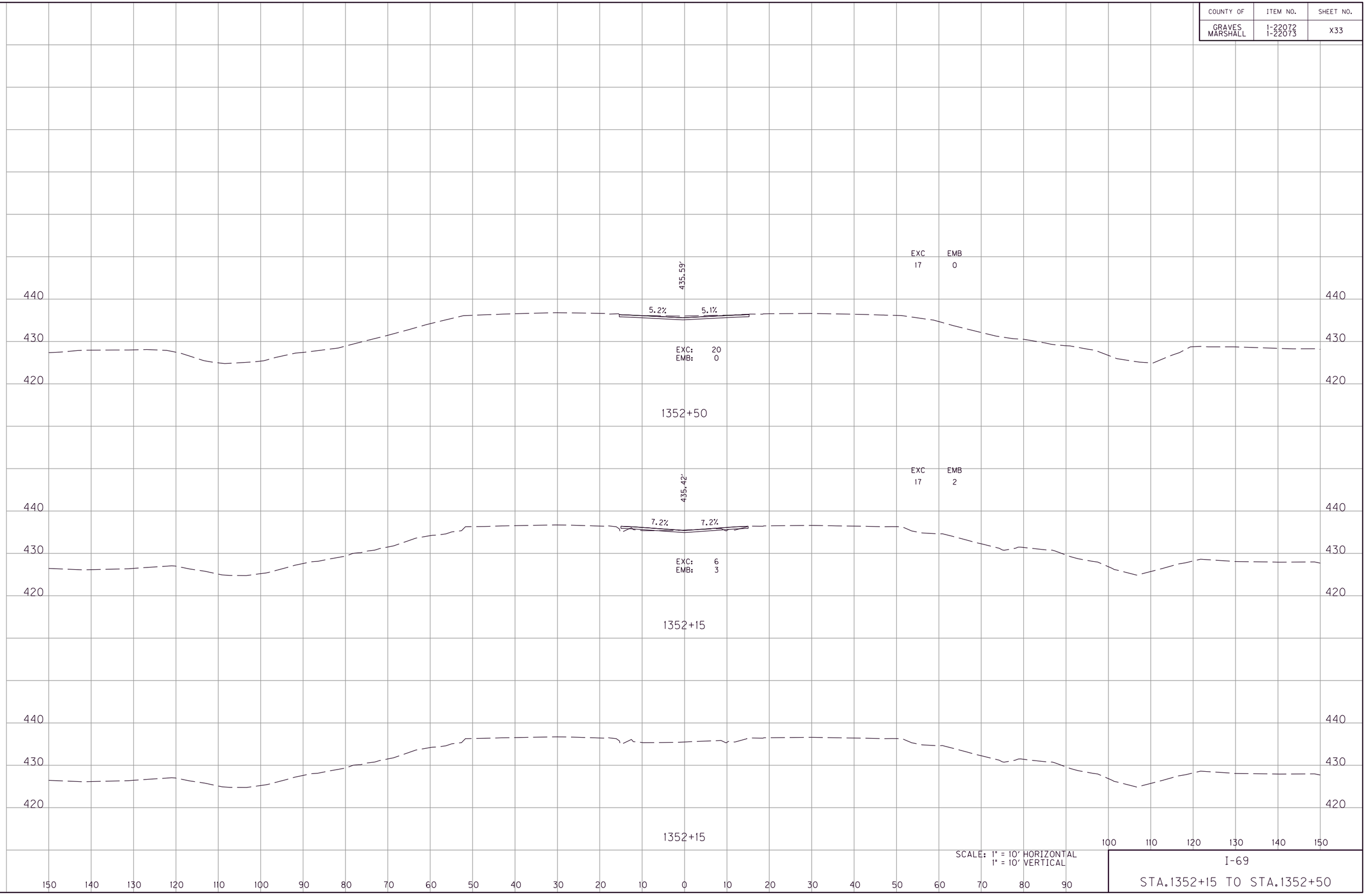

SCALE: 1" = 10' HORIZONTAL
1" = 10' VERTICAL

I-69

STA.1352+15 TO STA.1352+50

MicroStation v8.11.9.459
E-SHEET NAME:
USER: phoward
DATE PLOTTED: July 20, 2025
FILE NAME: G:\ENGR\HD\1478.01 I-69 GRAVES-MARSHALL\CAD\PLAN\XSECT\CROSS SECTIONS.DGN

COUNTY OF	ITEM NO.	SHEET NO.
GRAVES MARSHALL	1-22072 1-22073	X34

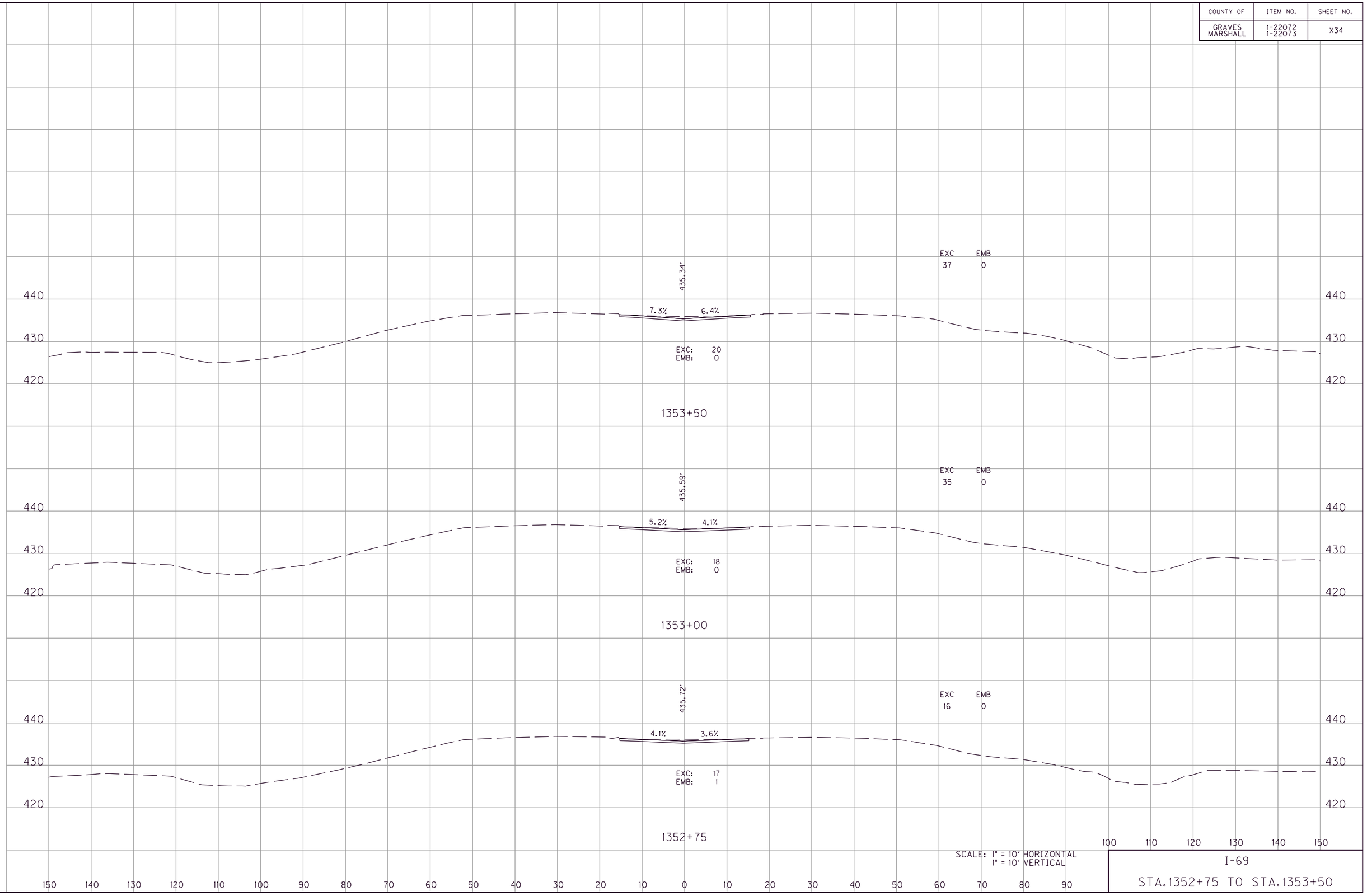

SCALE: 1" = 10' HORIZONTAL
1" = 10' VERTICAL

I-69

STA.1352+75 TO STA.1353+50

FILE NAME: G:\ENGR\HD\1478.01 I-69 GRAVES-MARSHALL\CADD\PLAN\XSECT\CROSS SECTIONS.DGN
USER: phoward
DATE PLOTTED: July 20, 2025
E-SHEET NAME:
MicroStation v8.11.9.459

COUNTY OF	ITEM NO.	SHEET NO.
GRAVES MARSHALL	1-22072 1-22073	X35

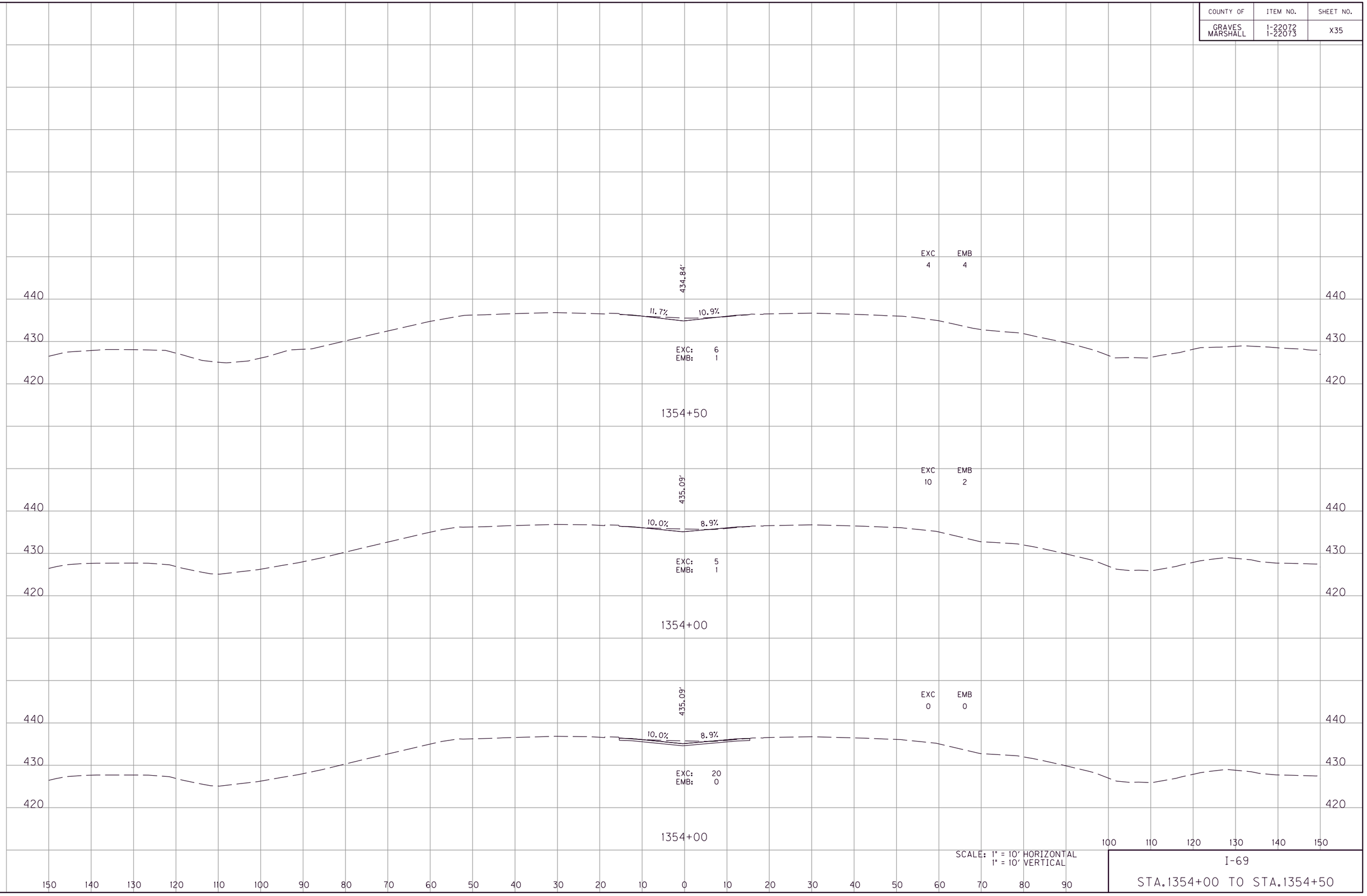

SCALE: 1" = 10' HORIZONTAL
1" = 10' VERTICAL

I-69

STA.1354+00 TO STA.1354+50

FILE NAME: G:\ENGR\HD\1478.01 I-69 GRAVES-MARSHALL\CAD\PLAN\XSECT\CROSS SECTIONS.DGN
USER: phoward
DATE PLOTTED: July 20, 2025
E-SHEET NAME:
MicroStation v8.11.9.459

COUNTY OF	ITEM NO.	SHEET NO.
GRAVES MARSHALL	1-22072 1-22073	X36

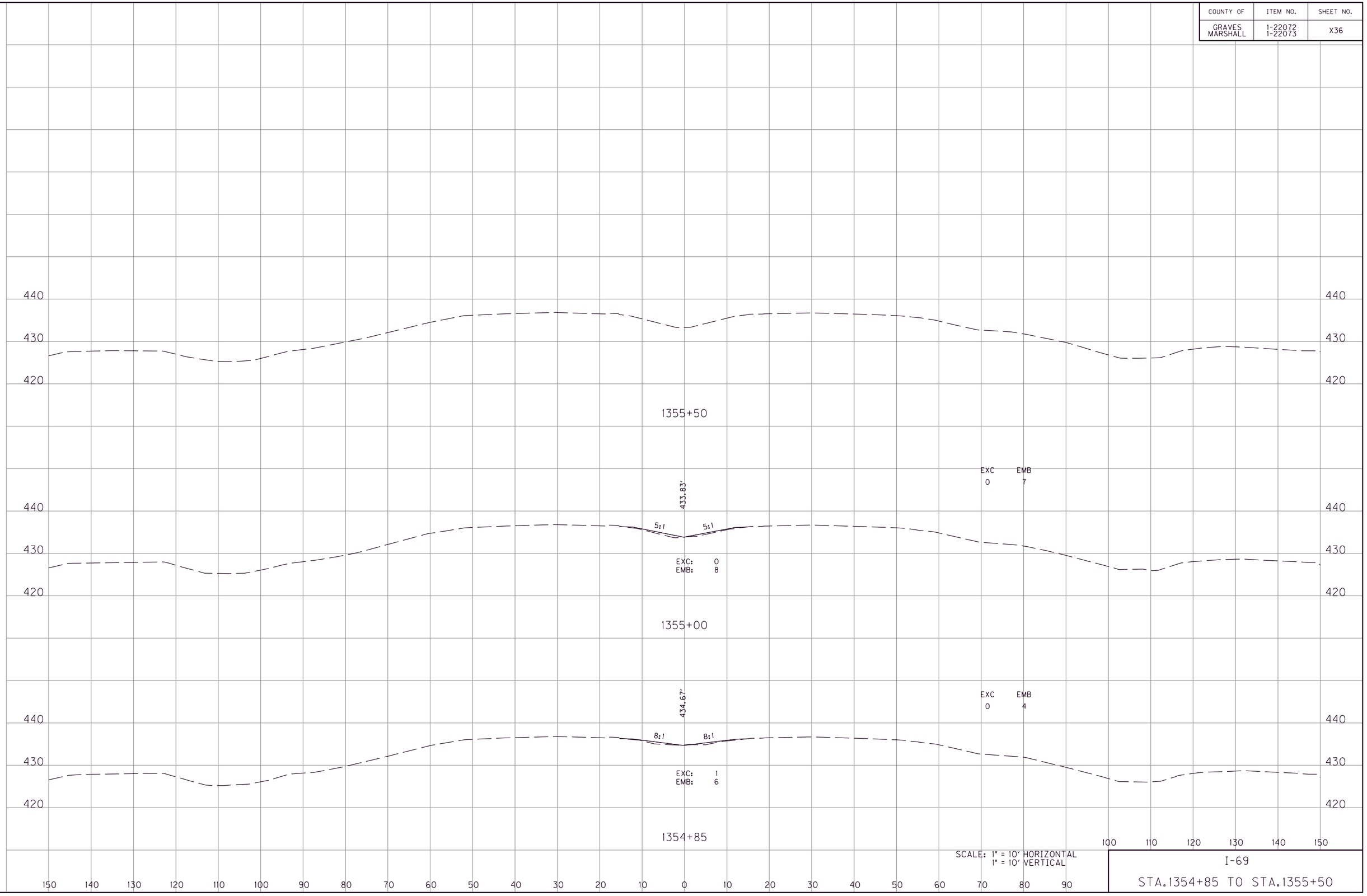

SCALE: 1" = 10' HORIZONTAL
1" = 10' VERTICAL

I-69

STA.1354+85 TO STA.1355+50

FILE NAME: G:\ENGR\HD\1478.01 I-69 GRAVES-MARSHALL\CADD\PLAN\XSECT\CROSS SECTIONS.DGN
USER: phoward
DATE PLOTTED: July 20, 2025
E-SHEET NAME:
MicroStation v8.11.9.459

COUNTY OF	ITEM NO.	SHEET NO.
GRAVES MARSHALL	1-22072 1-22073	X37

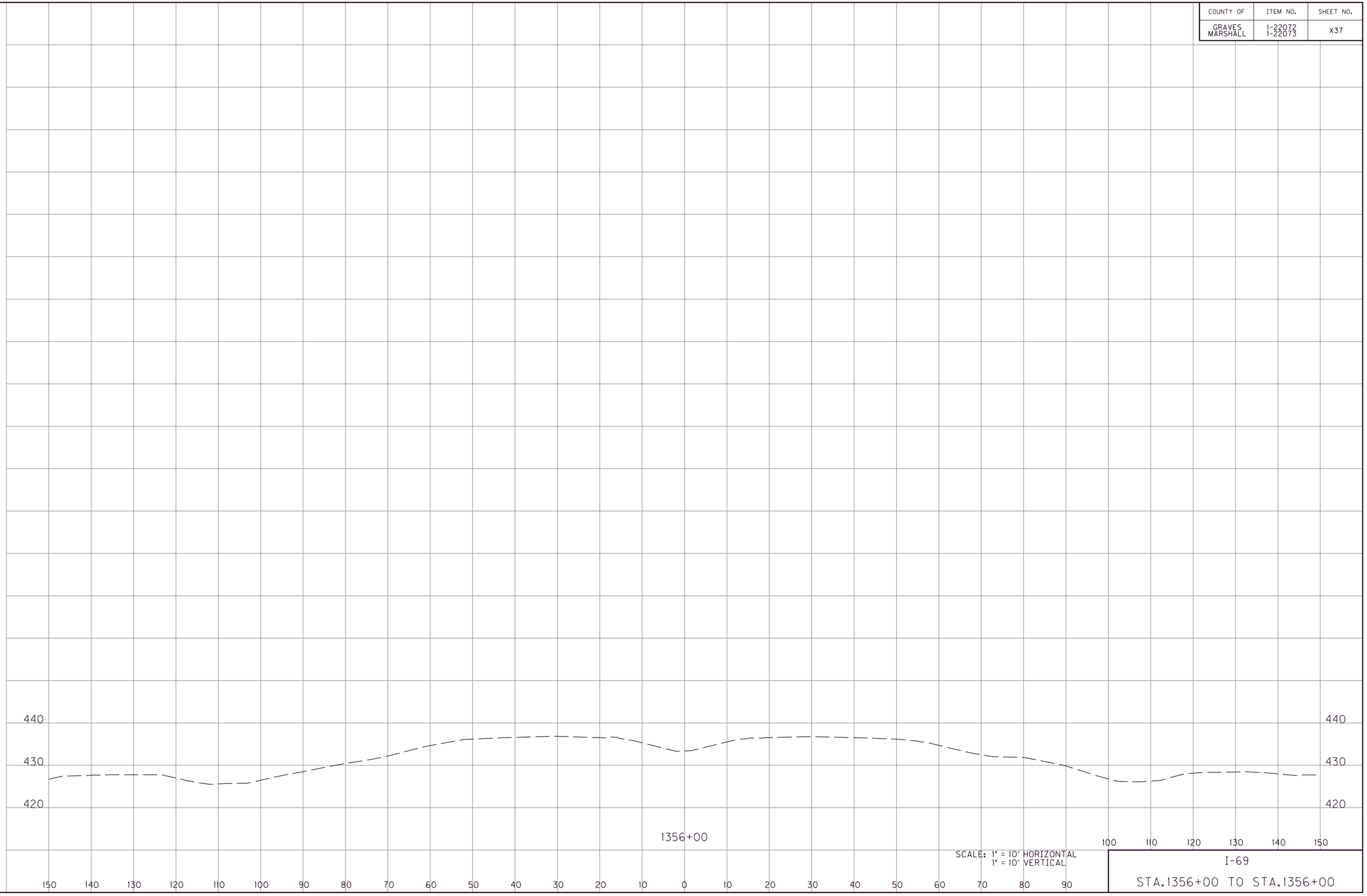

SCALE: 1" = 10' HORIZONTAL
1" = 10' VERTICAL

I-69

STA.1356+00 TO STA.1356+00

FILE NAME: G:\ENGR\HDI478.01 I-69 GRAVES-MARSHALL\CAD\PLAN\XSECT\CROSS SECTIONS.DGN

USER: phoward
DATE PLOTTED: July 20, 2025

E-SHEET NAME:

MicroStation v8.11.9.459

COUNTY OF	ITEM NO.	SHEET NO.
GRAVES MARSHALL	1-22072 1-22073	X38

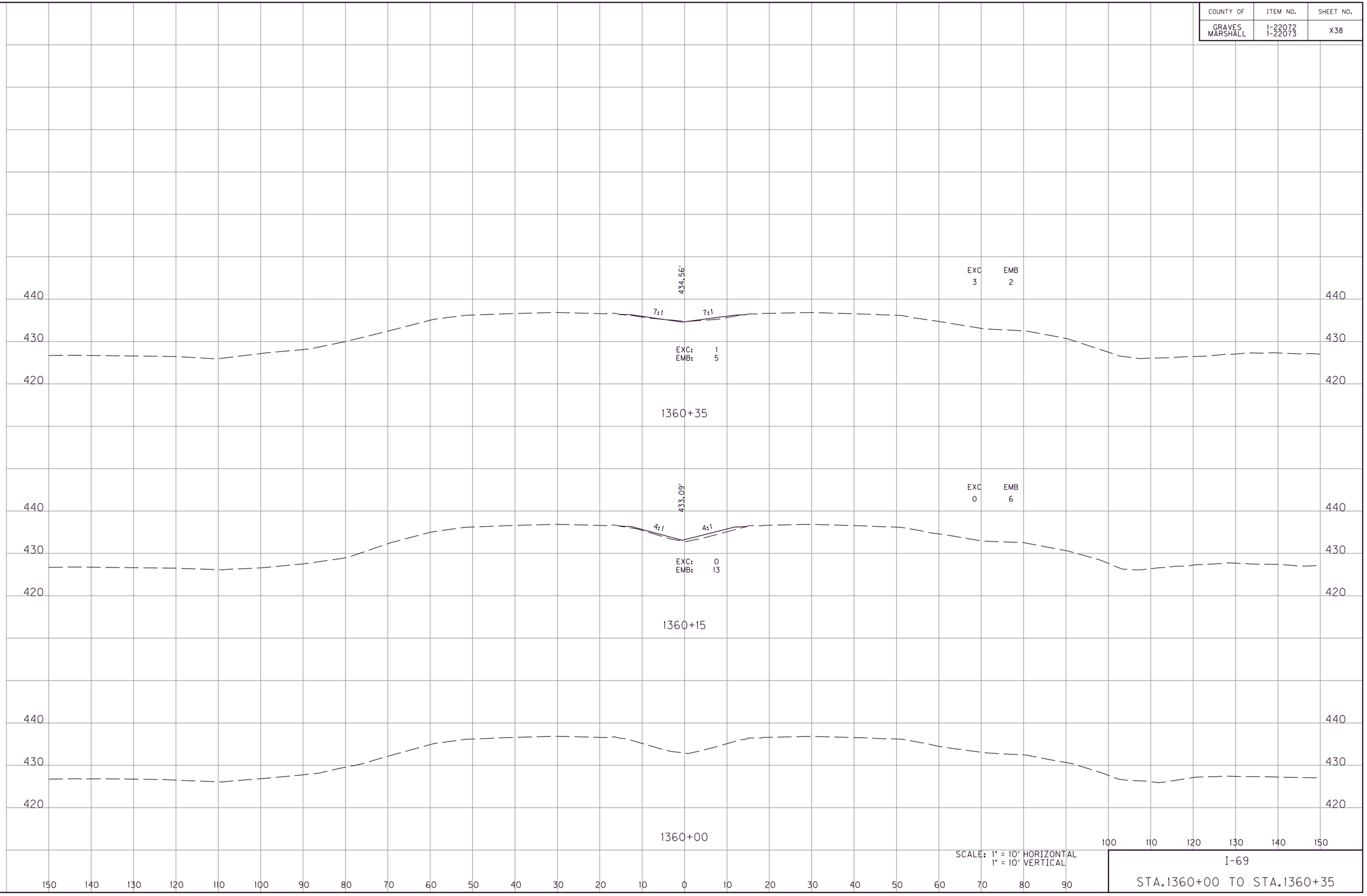

SCALE: 1" = 10' HORIZONTAL
1" = 10' VERTICAL

I-69

STA.1360+00 TO STA.1360+35

FILE NAME: G:\ENGR\HD1478.01 I-69 GRAVES-MARSHALL\CADD\PLAN\XSECT\CROSS SECTIONS.DGN
USER: phoward
DATE PLOTTED: July 20, 2025
E-SHEET NAME:
MicroStation v8.11.9.459

COUNTY OF	ITEM NO.	SHEET NO.
GRAVES MARSHALL	1-22072 1-22073	X39

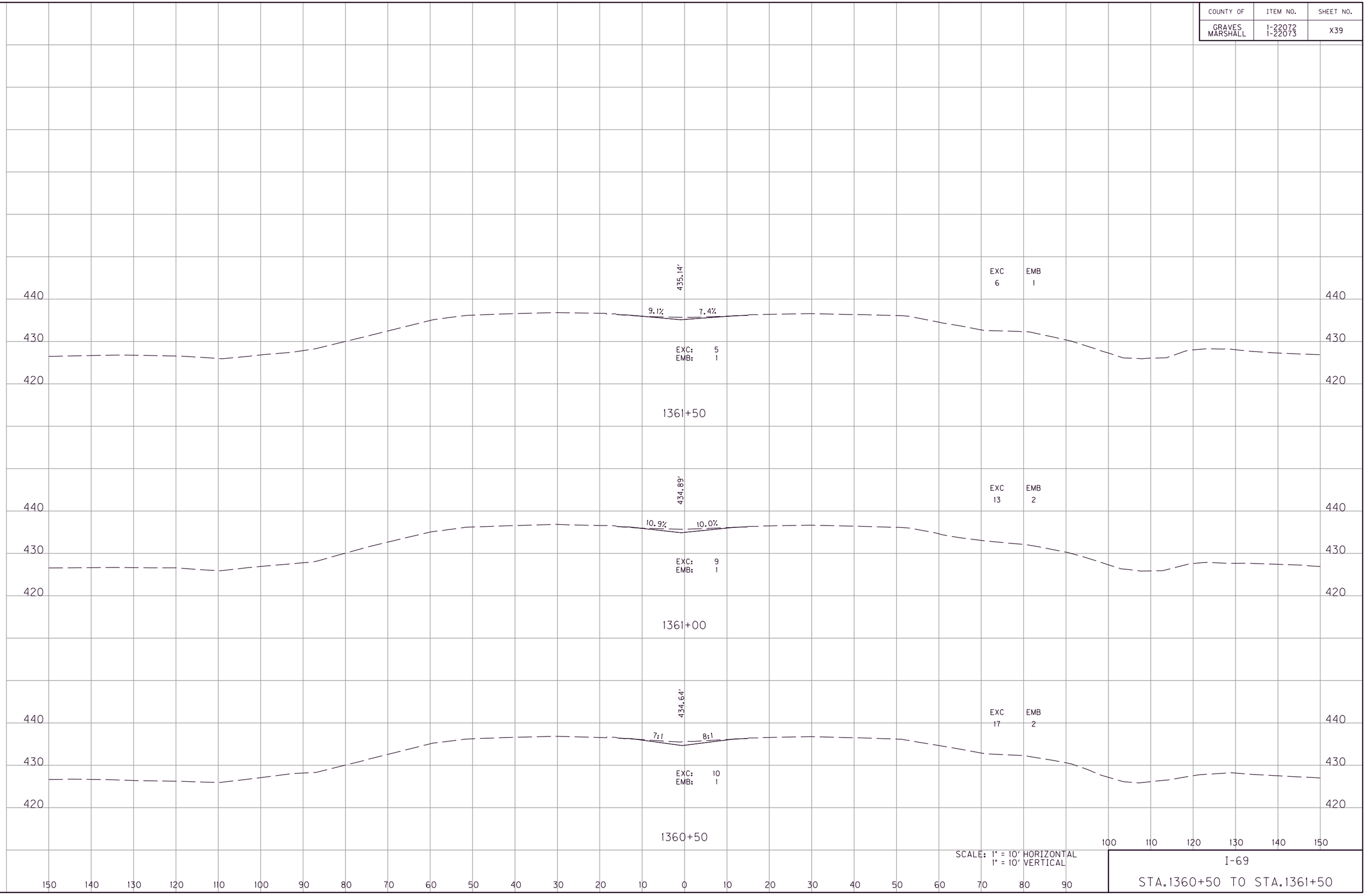

SCALE: 1" = 10' HORIZONTAL
1" = 10' VERTICAL

I-69

STA.1360+50 TO STA.1361+50

FILE NAME: G:\ENGR\HD1478.01 I-69 GRAVES-MARSHALL\CADD\PLAN\XSECT\CROSS SECTIONS.DGN
USER: phoward
DATE PLOTTED: July 20, 2025
E-SHEET NAME:
MicroStation v8.11.9.459

COUNTY OF	ITEM NO.	SHEET NO.
GRAVES MARSHALL	1-22072 1-22073	X40

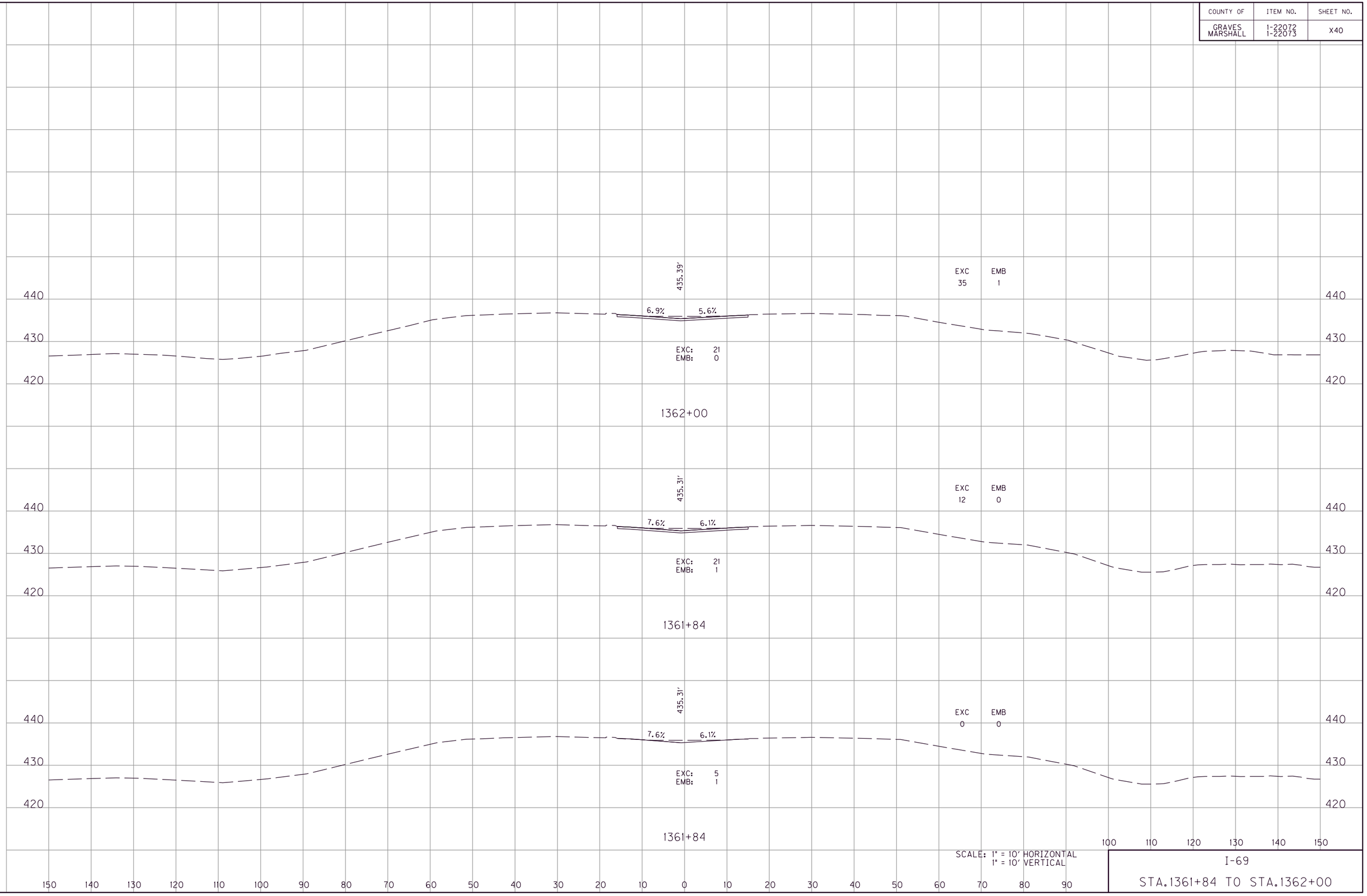

I-69

STA.1361+84 TO STA.1362+00

FILE NAME: G:\ENGR\HD1478.01 I-69 GRAVES-MARSHALL\CADD\PLAN\XSECT\CROSS SECTIONS.DGN
USER: phoward
DATE PLOTTED: July 20, 2025
E-SHEET NAME:
MicroStation v8.11.9.459

COUNTY OF	ITEM NO.	SHEET NO.
GRAVES MARSHALL	1-22072 1-22073	X41

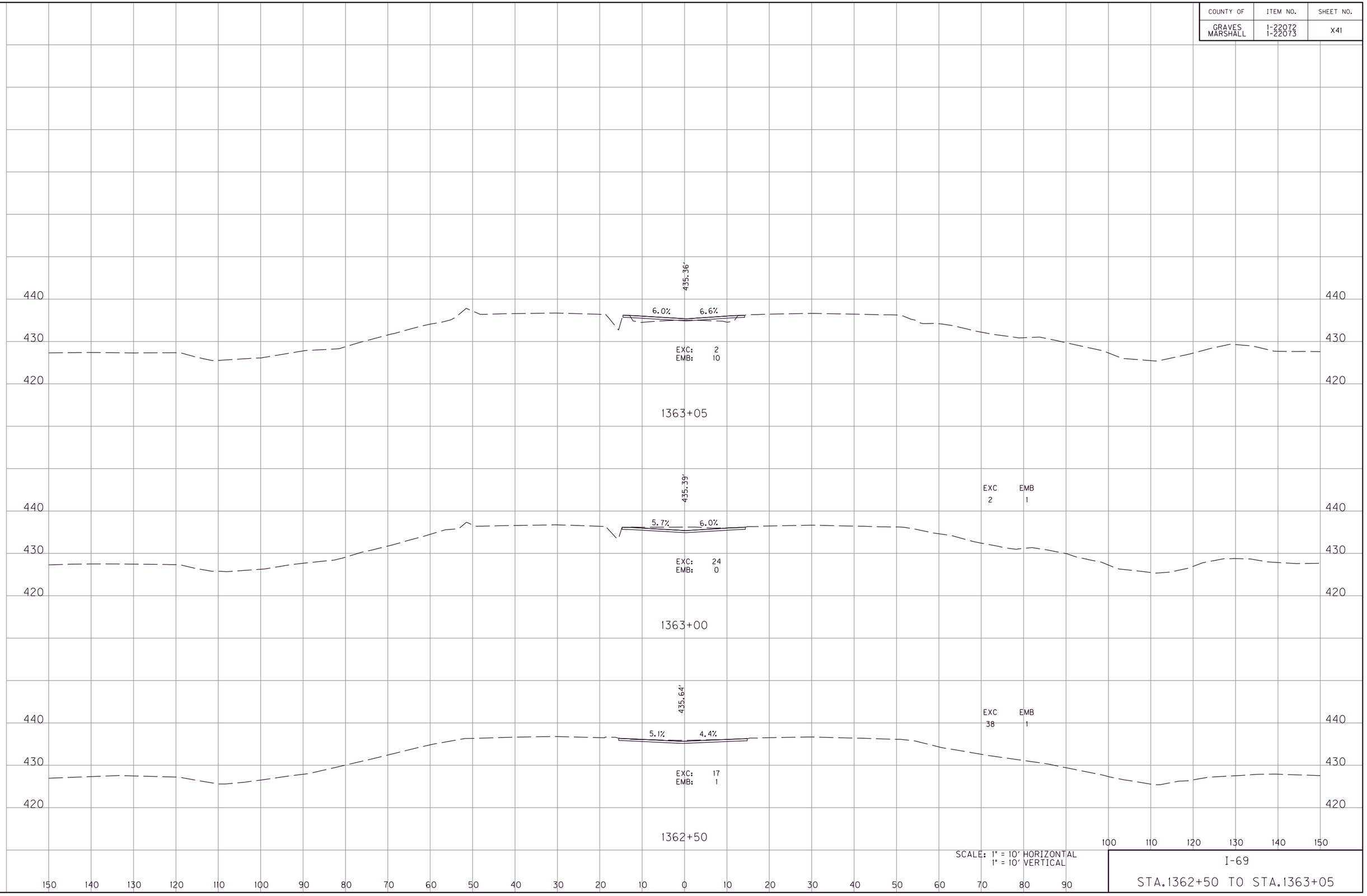

SCALE: 1" = 10' HORIZONTAL
1" = 10' VERTICAL

I-69

STA.1362+50 TO STA.1363+05

FILE NAME: G:\ENGR\HD1478.01 I-69 GRAVES-MARSHALL\CAD\PLAN\XSECT\CROSS SECTIONS.DGN
USER: phoward
DATE PLOTTED: July 20, 2025
E-SHEET NAME:
MicroStation v8.11.9.459

COUNTY OF	ITEM NO.	SHEET NO.
GRAVES MARSHALL	1-22072 1-22073	X42

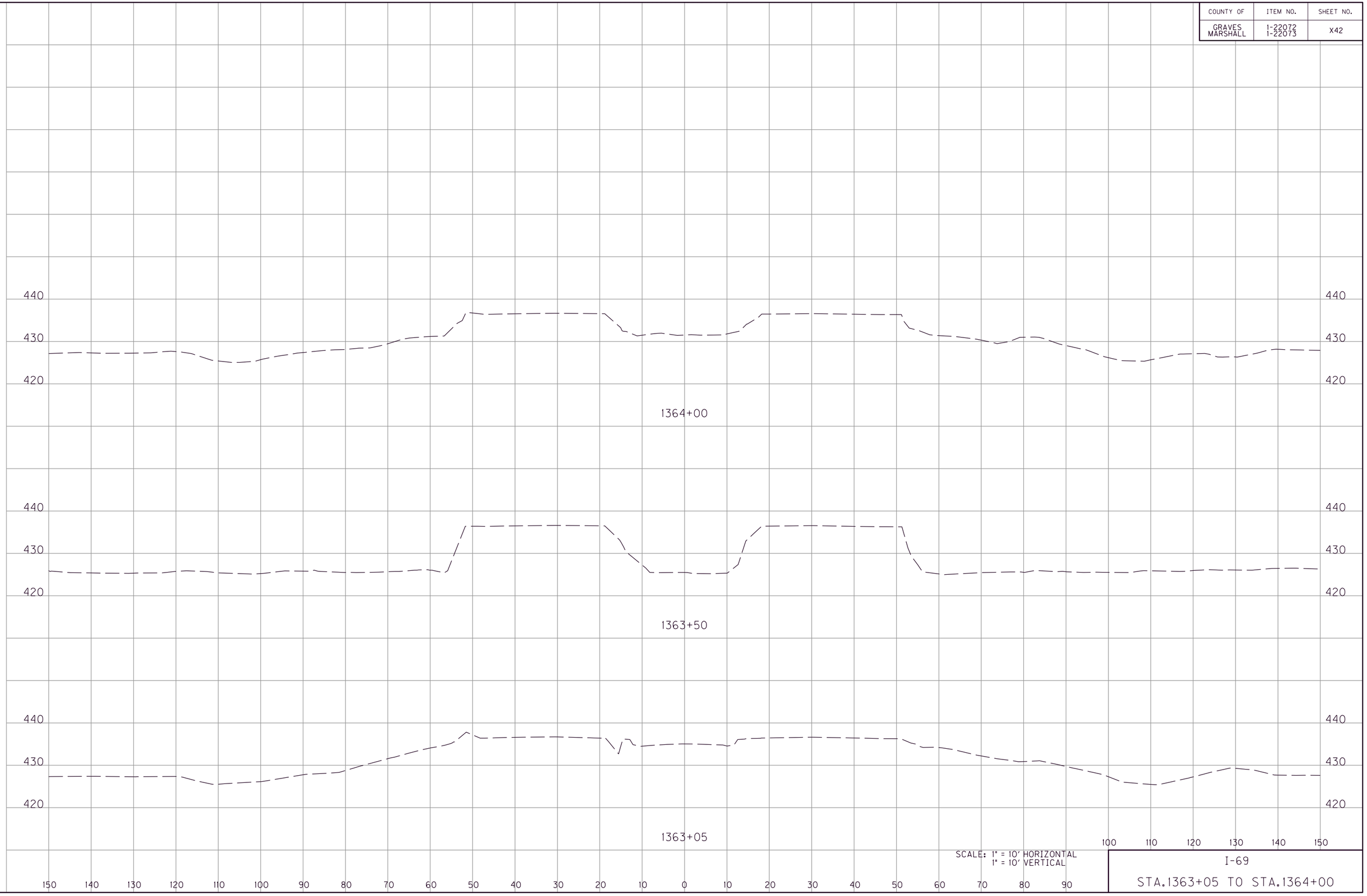

SCALE: 1" = 10' HORIZONTAL
1" = 10' VERTICAL

I-69

STA.1363+05 TO STA.1364+00

FILE NAME: G:\ENGR\HD1478.01 I-69 GRAVES-MARSHALL\CAD\PLAN\XSECT\CROSS SECTIONS.DGN
USER: phoward
DATE PLOTTED: July 20, 2025
E-SHEET NAME:
MicroStation v8.11.9.459

COUNTY OF	ITEM NO.	SHEET NO.
GRAVES MARSHALL	1-22072 1-22073	X43

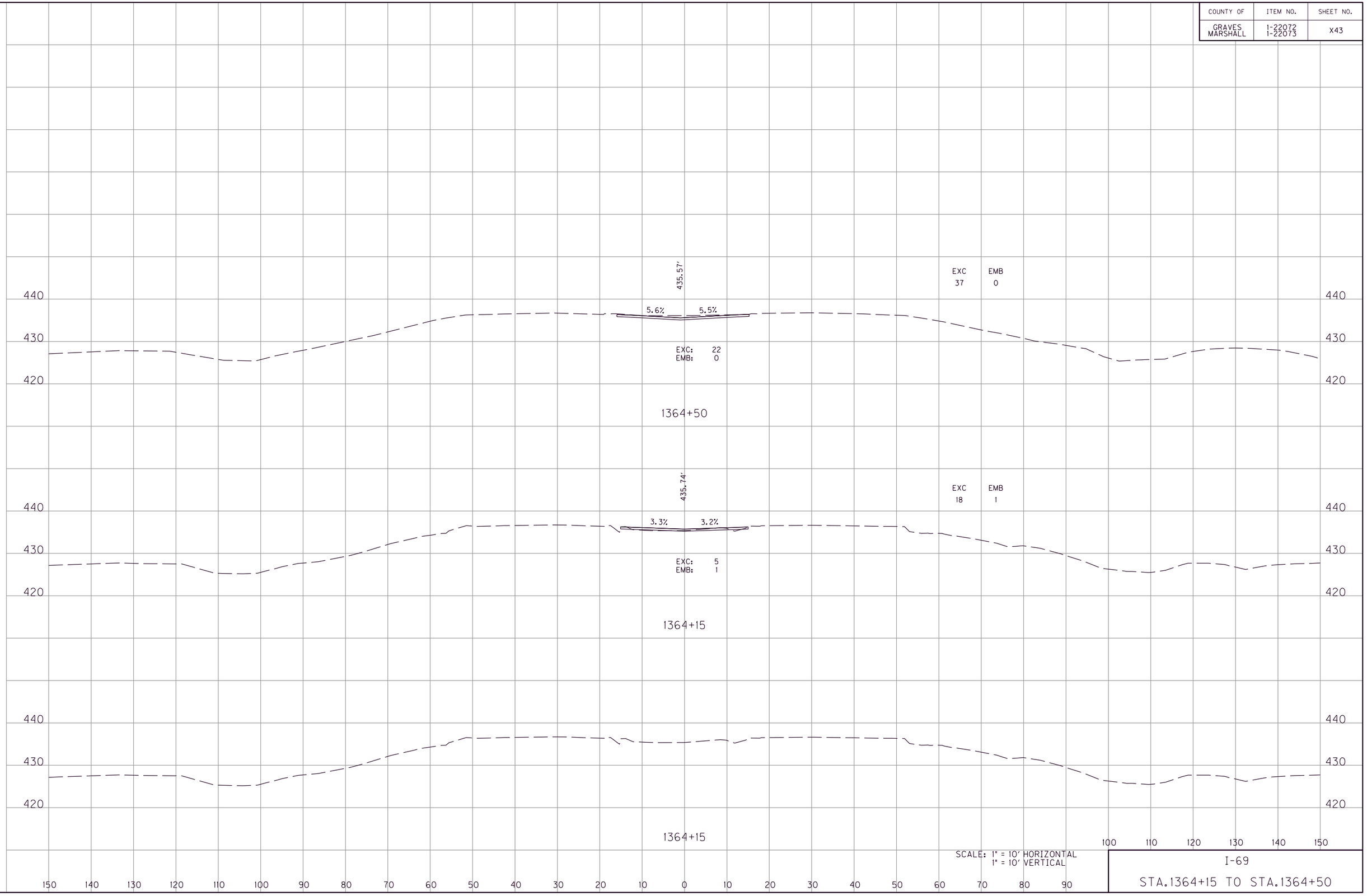

SCALE: 1" = 10' HORIZONTAL
1" = 10' VERTICAL

I-69

STA.1364+15 TO STA.1364+50

FILE NAME: G:\ENGR\HD1478.01 I-69 GRAVES-MARSHALL\CADD\PLAN\XSECT\CROSS SECTIONS.DGN
USER: phoward
DATE PLOTTED: July 20, 2025
E-SHEET NAME:
MicroStation v8.11.9.459

COUNTY OF	ITEM NO.	SHEET NO.
GRAVES MARSHALL	1-22072 1-22073	X44

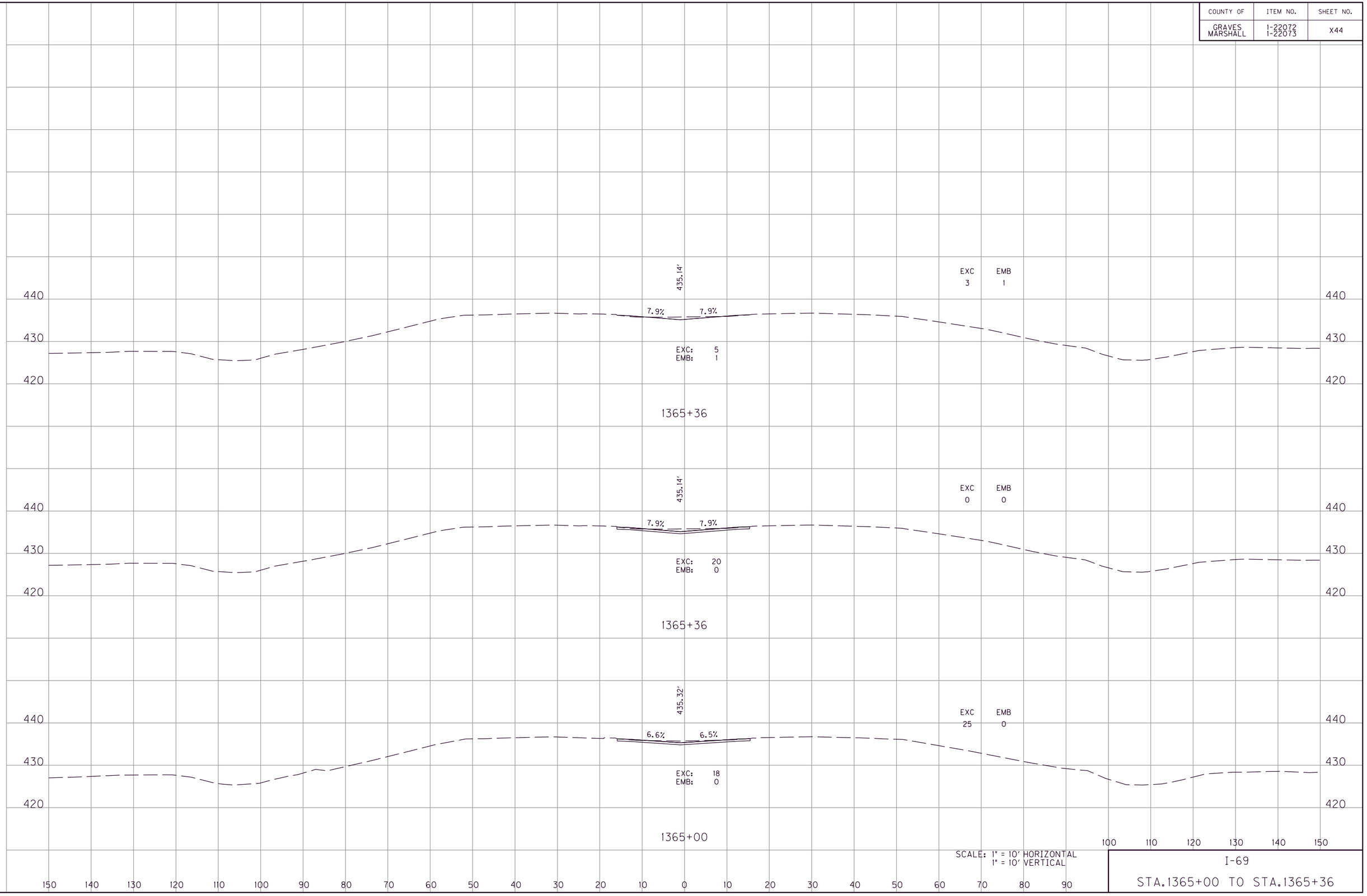

SCALE: 1" = 10' HORIZONTAL
1" = 10' VERTICAL

I-69

STA.1365+00 TO STA.1365+36

FILE NAME: G:\ENGR\HD1478.01 I-69 GRAVES-MARSHALL\CADD\PLAN\XSECT\CROSS SECTIONS.DGN
USER: phoward
DATE PLOTTED: July 20, 2025
E-SHEET NAME:
MicroStation v8.11.9.459

COUNTY OF	ITEM NO.	SHEET NO.
GRAVES MARSHALL	1-22072 1-22073	X45

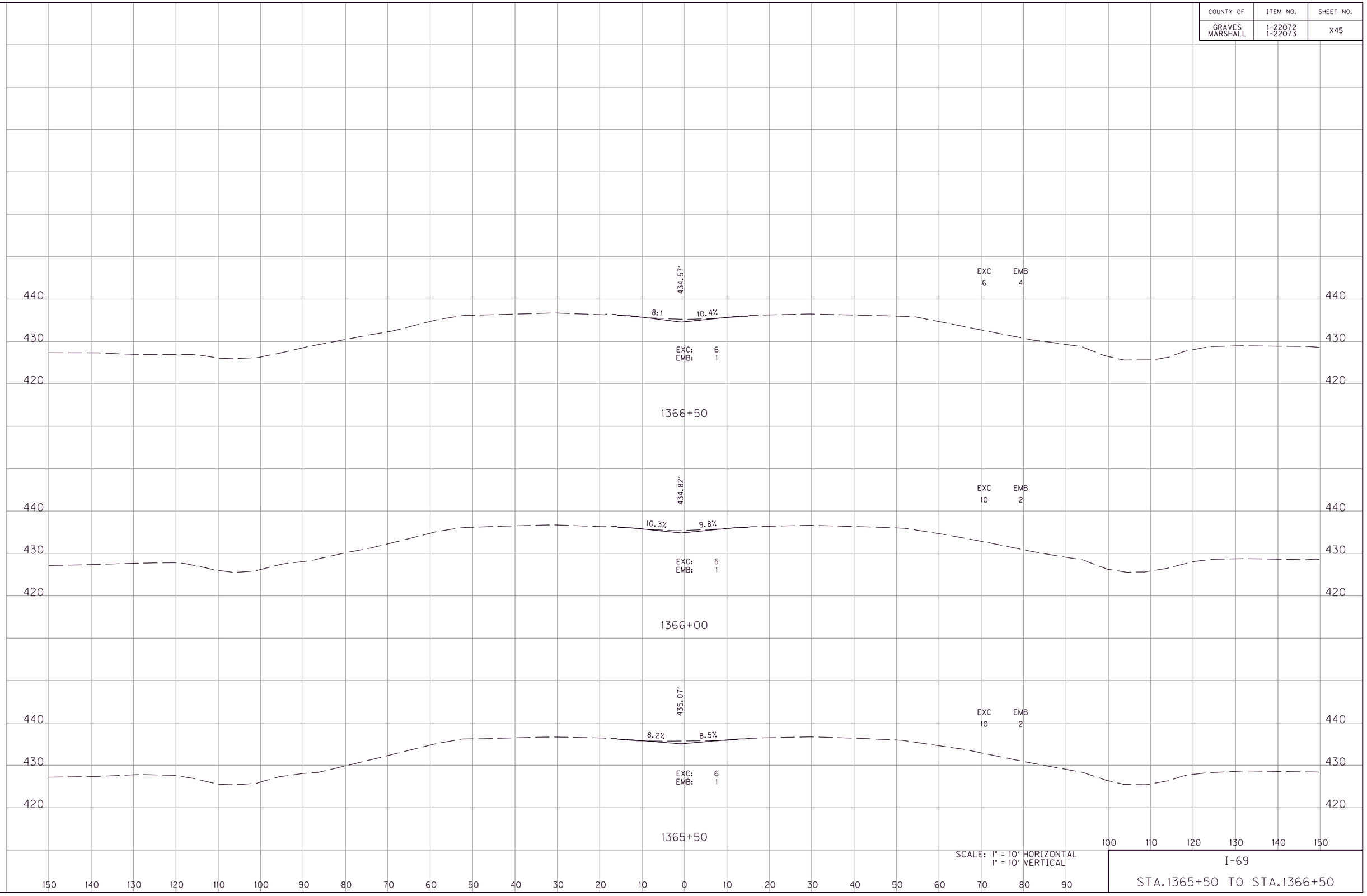

SCALE: 1" = 10' HORIZONTAL
1" = 10' VERTICAL

I-69

STA.1365+50 TO STA.1366+50

FILE NAME: G:\ENGR\HD1478.01 I-69 GRAVES-MARSHALL\CADD\PLAN\XSECT\CROSS SECTIONS.DGN
USER: phoward
DATE PLOTTED: July 20, 2025
E-SHEET NAME:
MicroStation v8.11.9.459

COUNTY OF	ITEM NO.	SHEET NO.
GRAVES MARSHALL	1-22072 1-22073	X46

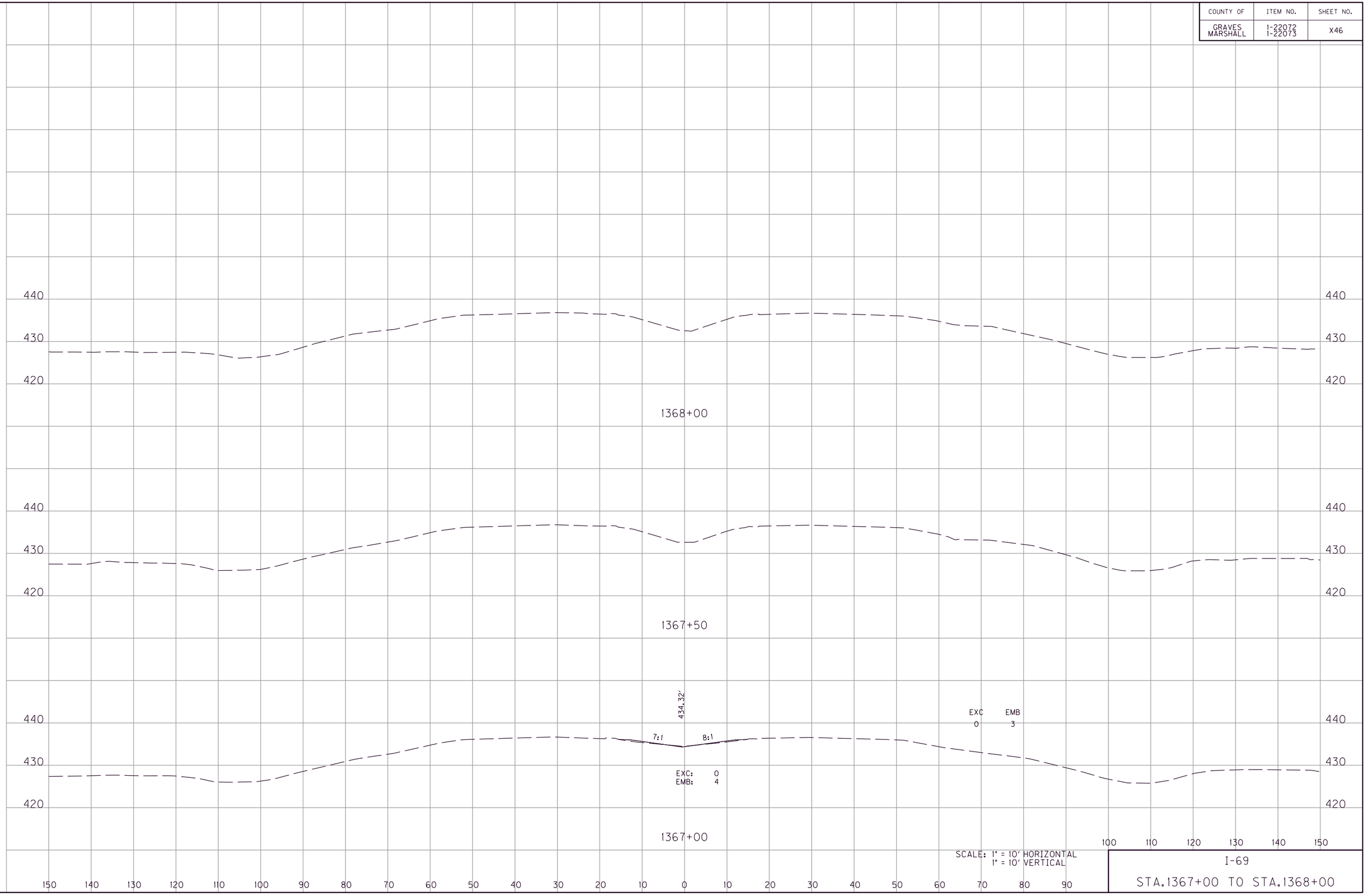

SCALE: 1" = 10' HORIZONTAL
1" = 10' VERTICAL

I-69

STA.1367+00 TO STA.1368+00

FILE NAME: G:\ENGR\HD1478.01 I-69 GRAVES-MARSHALL\CADD\PLAN\XSECT\CROSS SECTIONS.DGN
USER: phoward
DATE PLOTTED: July 20, 2025
E-SHEET NAME:
MicroStation v8.11.9.459

COUNTY OF	ITEM NO.	SHEET NO.
GRAVES MARSHALL	1-22072 1-22073	X47

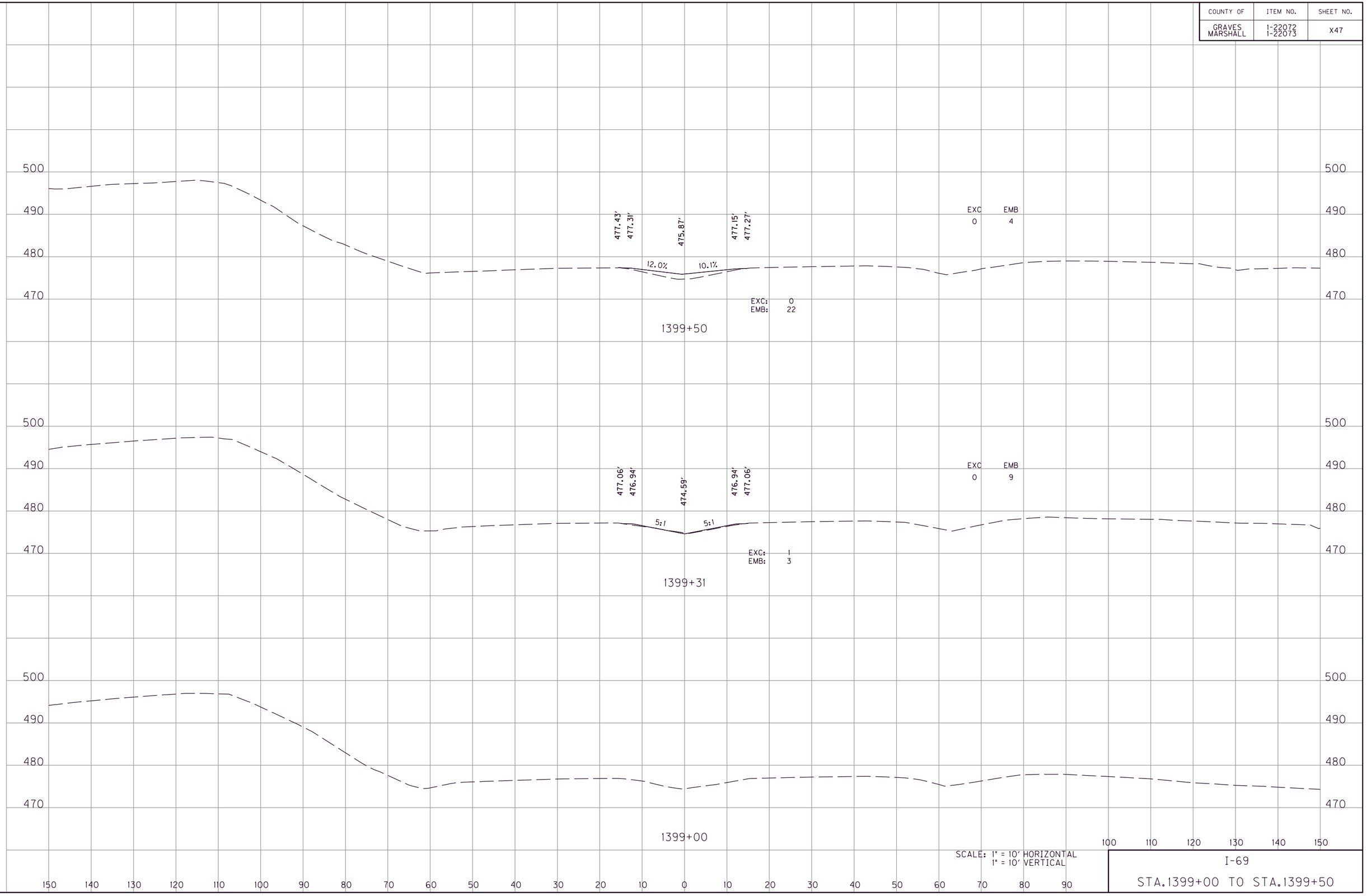

SCALE: 1" = 10' HORIZONTAL
1" = 10' VERTICAL

I-69

STA.1399+00 TO STA.1399+50

FILE NAME: G:\ENGR\HD\1478.01 I-69 GRAVES-MARSHALL\CADD\PLAN\XSECT\CROSS SECTIONS.DGN
USER: phoward
DATE PLOTTED: July 20, 2025
E-SHEET NAME:
MicroStation v8.11.9.459

COUNTY OF	ITEM NO.	SHEET NO.
GRAVES MARSHALL	1-22072 1-22073	X48

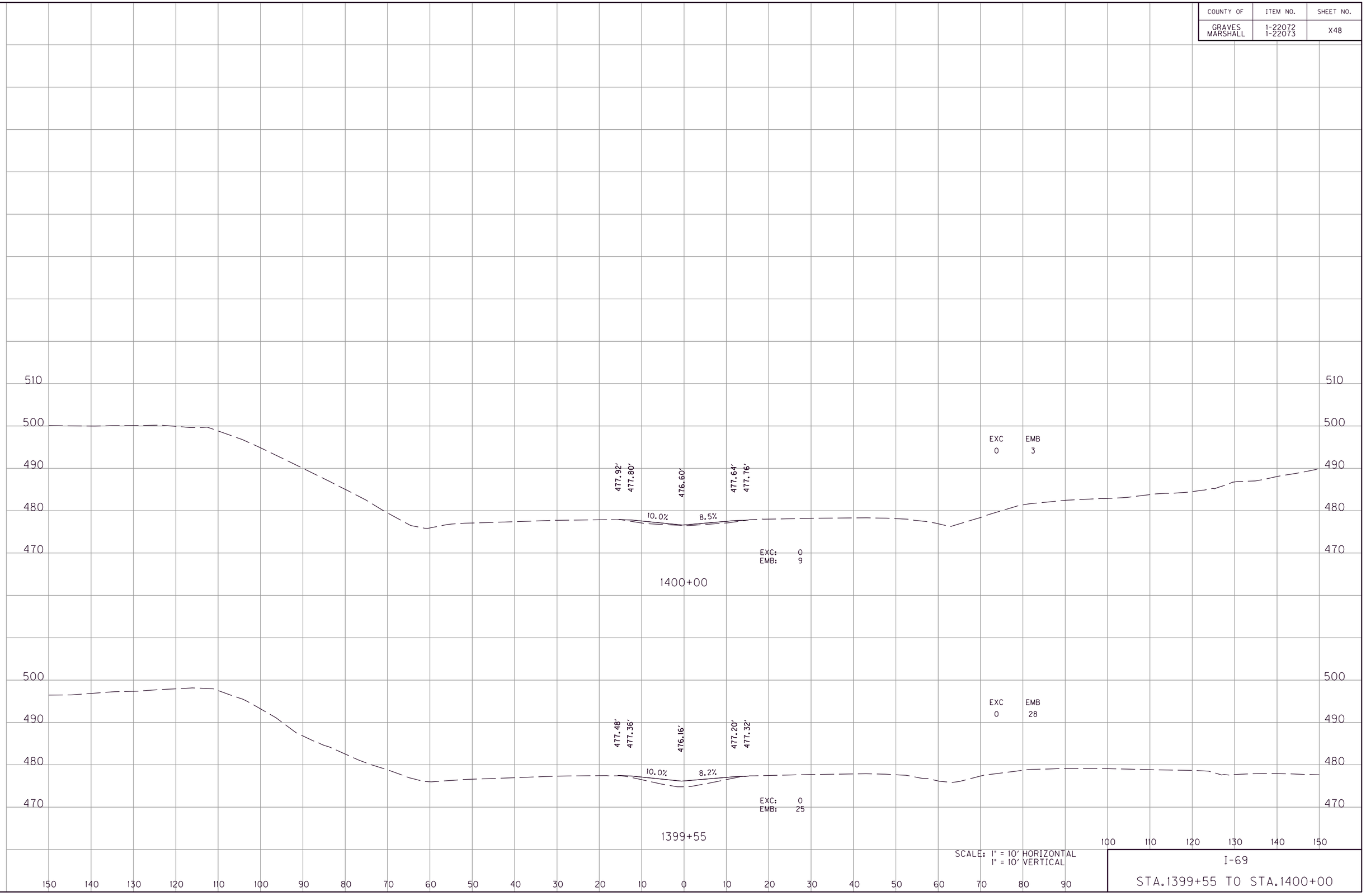

I-69

STA.1399+55 TO STA.1400+00

FILE NAME: G:\ENGR\HD1478.01 I-69 GRAVES-MARSHALL\CAD\PLAN\XSECT\CROSS SECTIONS.DGN
USER: phoward
DATE PLOTTED: July 20, 2025
E-SHEET NAME:
MicroStation v8.11.9.459

COUNTY OF	ITEM NO.	SHEET NO.
GRAVES MARSHALL	1-22072 1-22073	X49

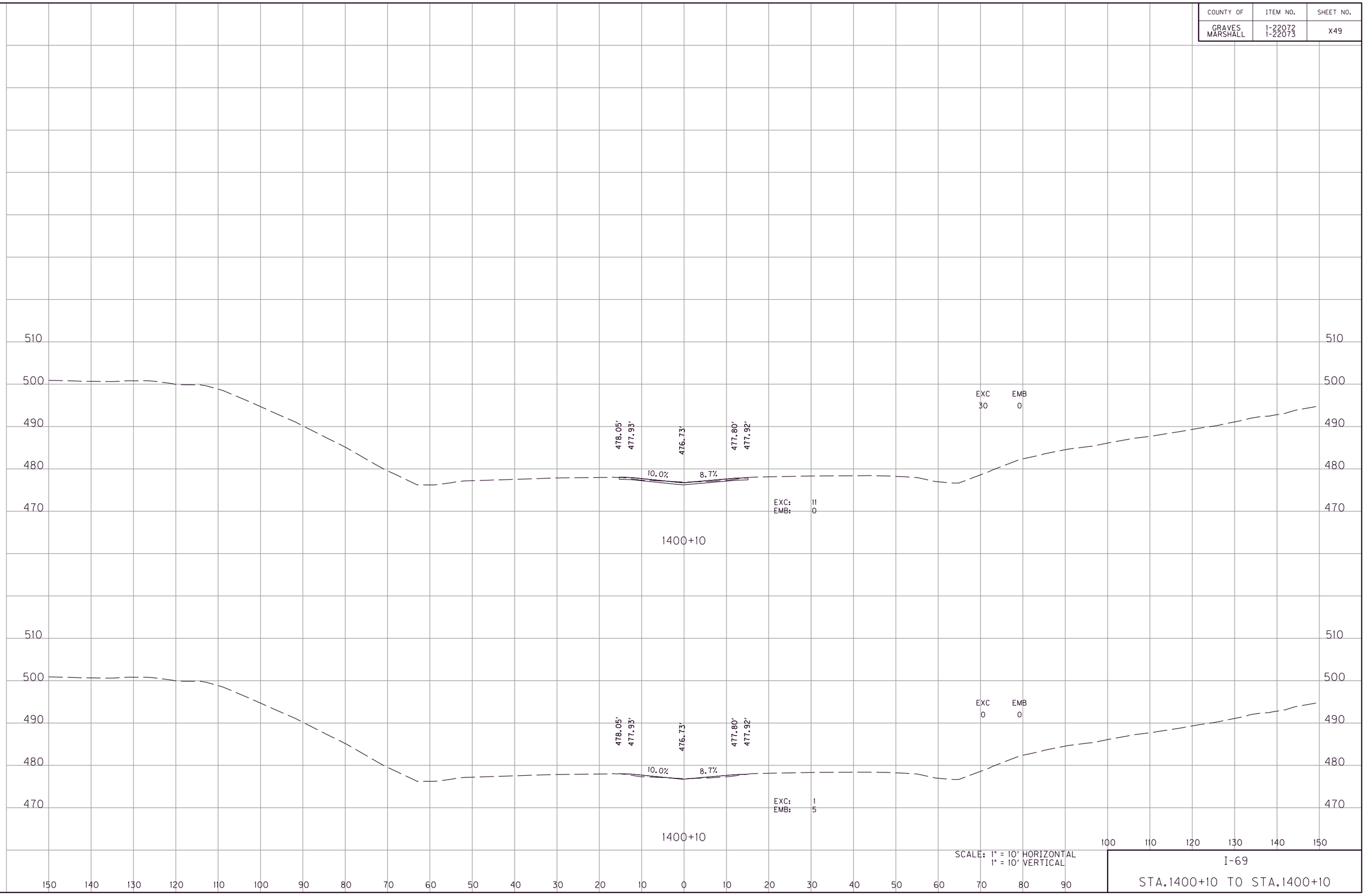

SCALE: 1" = 10' HORIZONTAL
1" = 10' VERTICAL

I-69

STA.1400+10 TO STA.1400+10

MicroStation v8.11.9.459
E-SHEET NAME:
USER: phoward
DATE PLOTTED: July 20, 2025
FILE NAME: G:\ENGR\HDI\478.01 I-69 GRAVES-MARSHALL\CAD\PLAN\XSECT\CROSS SECTIONS.DGN

COUNTY OF	ITEM NO.	SHEET NO.
GRAVES MARSHALL	1-22072 1-22073	X50

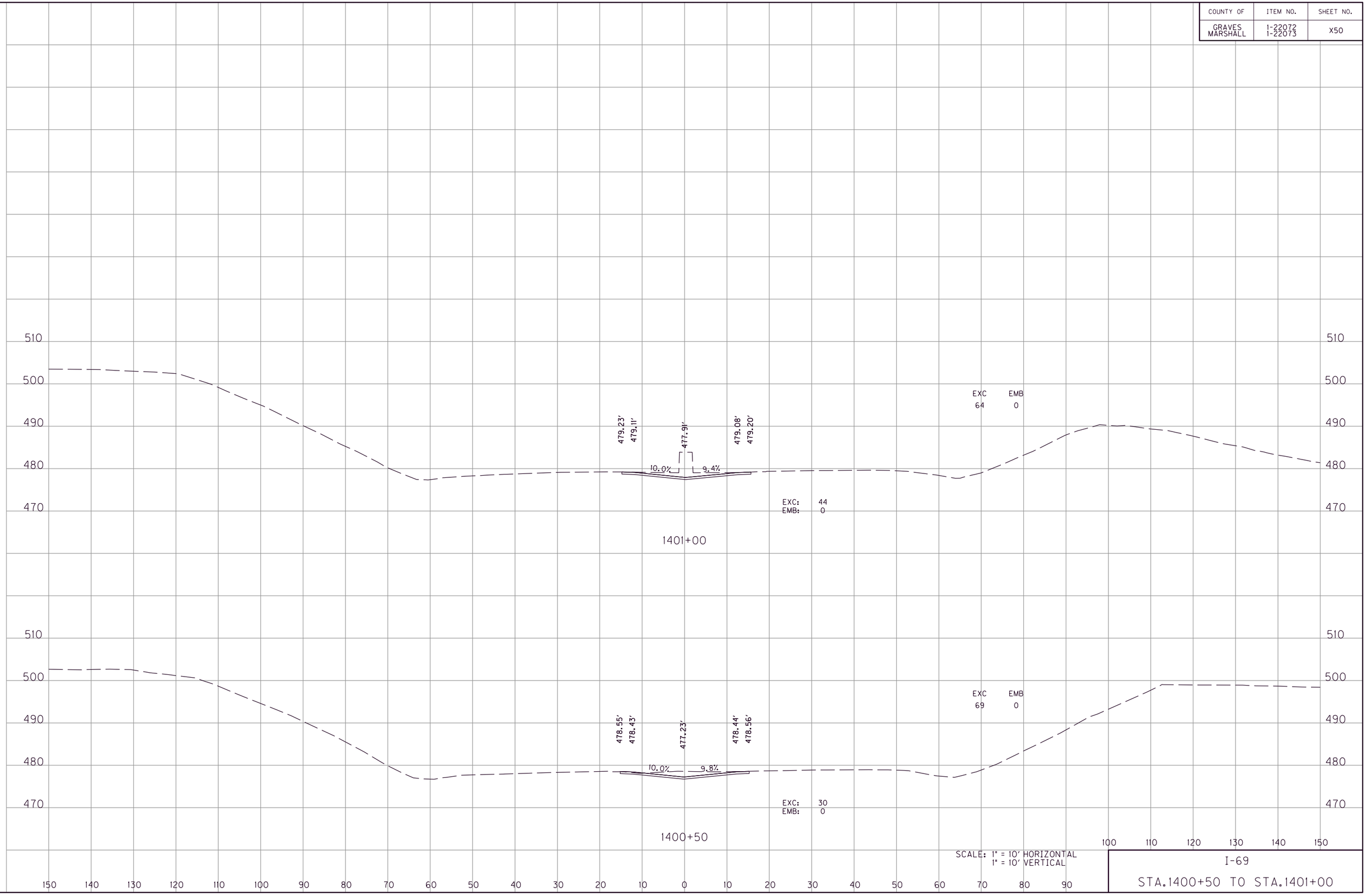

SCALE: 1" = 10' HORIZONTAL
1" = 10' VERTICAL

I-69

STA.1400+50 TO STA.1401+00

FILE NAME: G:\ENGR\HDI478.01 I-69 GRAVES-MARSHALL\CAD\PLAN\XSECT\CROSS SECTIONS.DGN
USER: phoward
DATE PLOTTED: July 20, 2025
E-SHEET NAME:
MicroStation v8.11.9.459

COUNTY OF	ITEM NO.	SHEET NO.
GRAVES MARSHALL	1-22072 1-22073	X51

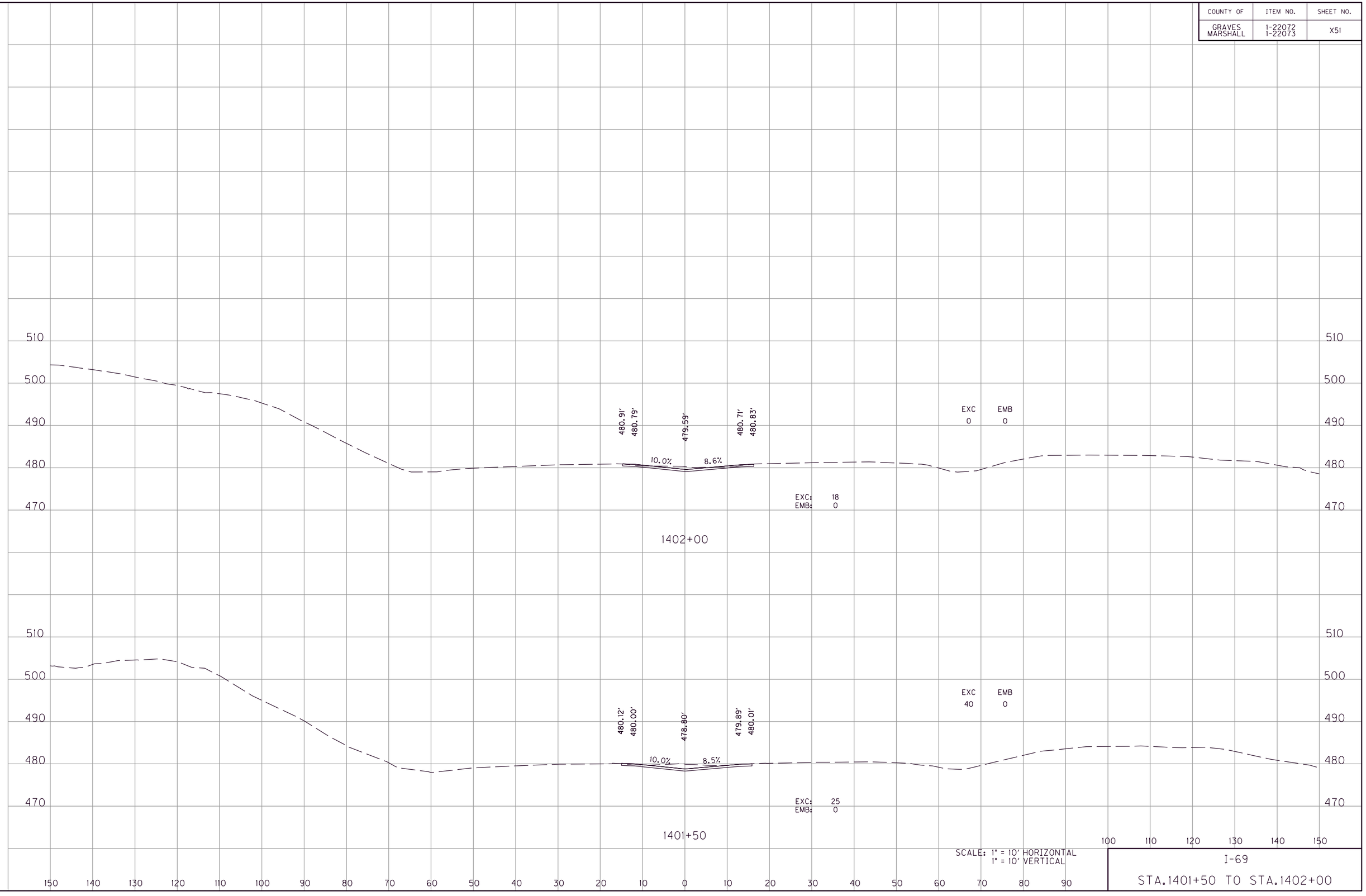

I-69

STA.1401+50 TO STA.1402+00

FILE NAME: G:\ENGR\HD1478.01 I-69 GRAVES-MARSHALL\CAD\PLAN\XSECT\CROSS SECTIONS.DGN
USER: phoward
DATE PLOTTED: July 20, 2025
E-SHEET NAME:
MicroStation v8.11.9.459

COUNTY OF	ITEM NO.	SHEET NO.
GRAVES MARSHALL	1-22072 1-22073	X52

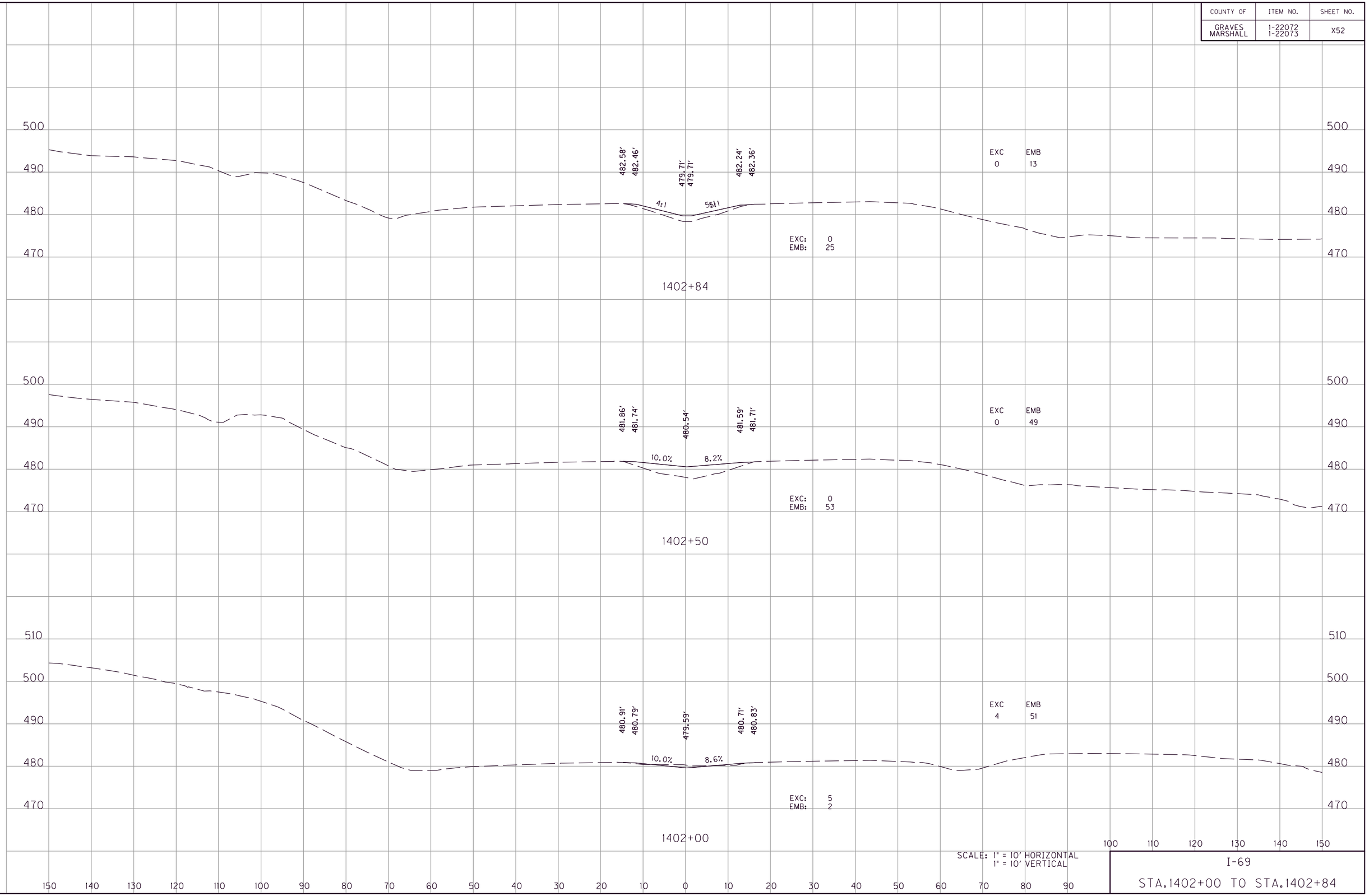

SCALE: 1" = 10' HORIZONTAL
1" = 10' VERTICAL

I-69

STA.1402+00 TO STA.1402+84

FILE NAME: G:\ENGR\HDI478.01 I-69 GRAVES-MARSHALL\CADD\PLAN\XSECT\CROSS SECTIONS.DGN
USER: phoward
DATE PLOTTED: July 20, 2025
E-SHEET NAME:
MicroStation v8.11.9.459

COUNTY OF	ITEM NO.	SHEET NO.
GRAVES MARSHALL	1-22072 1-22073	X53

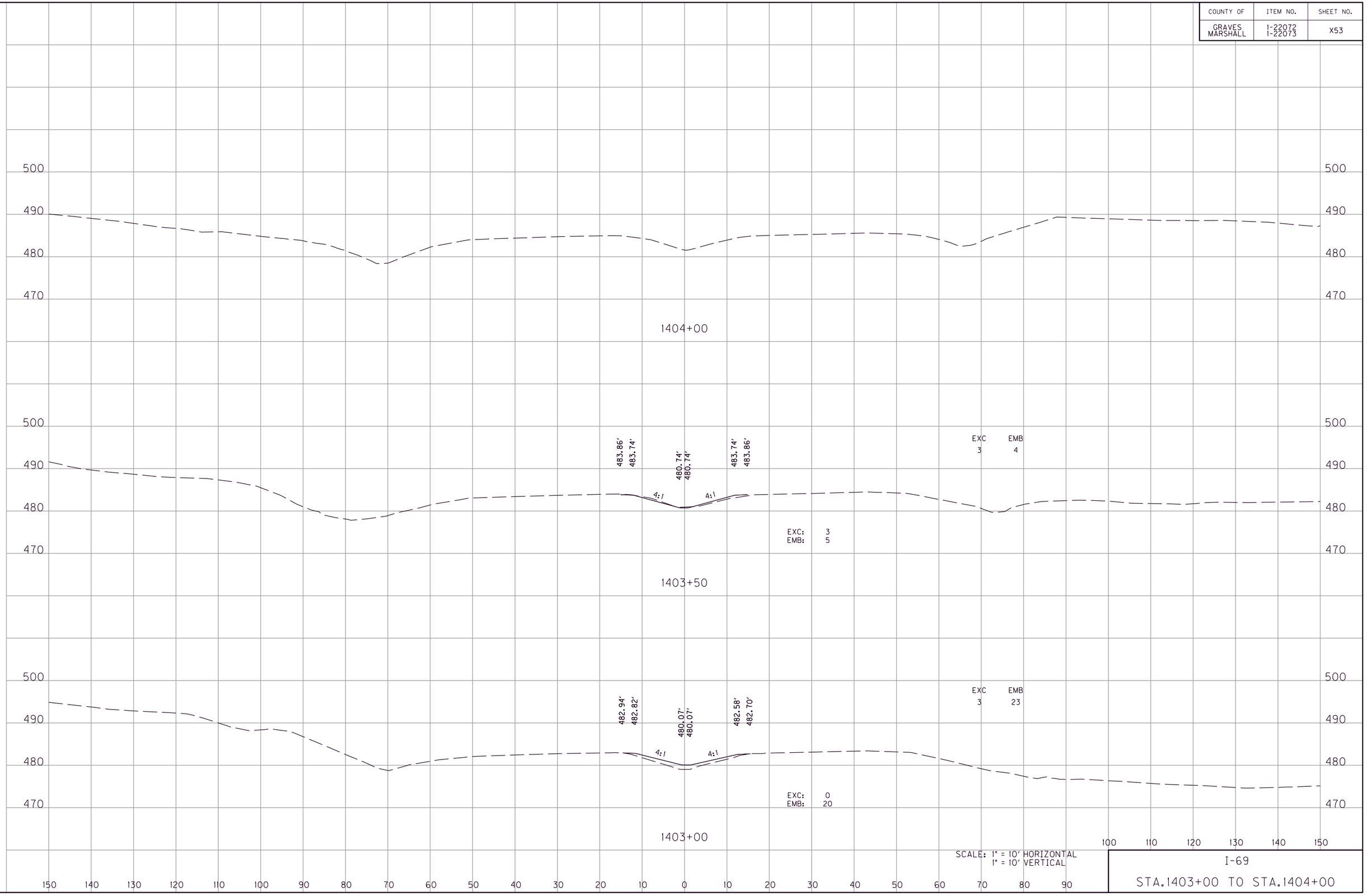

SCALE: 1" = 10' HORIZONTAL
1" = 10' VERTICAL

I-69

STA.1403+00 TO STA.1404+00

MicroStation v8.11.9.459
E-SHEET NAME:
USER: phoward
DATE PLOTTED: July 20, 2025
FILE NAME: G:\ENGR\HD\1478.01\1-69 GRAVES-MARSHALL\CADD\PLAN\XSECT\CROSS SECTIONS.DGN

COUNTY OF	ITEM NO.	SHEET NO.
GRAVES MARSHALL	1-22072 1-22073	X54

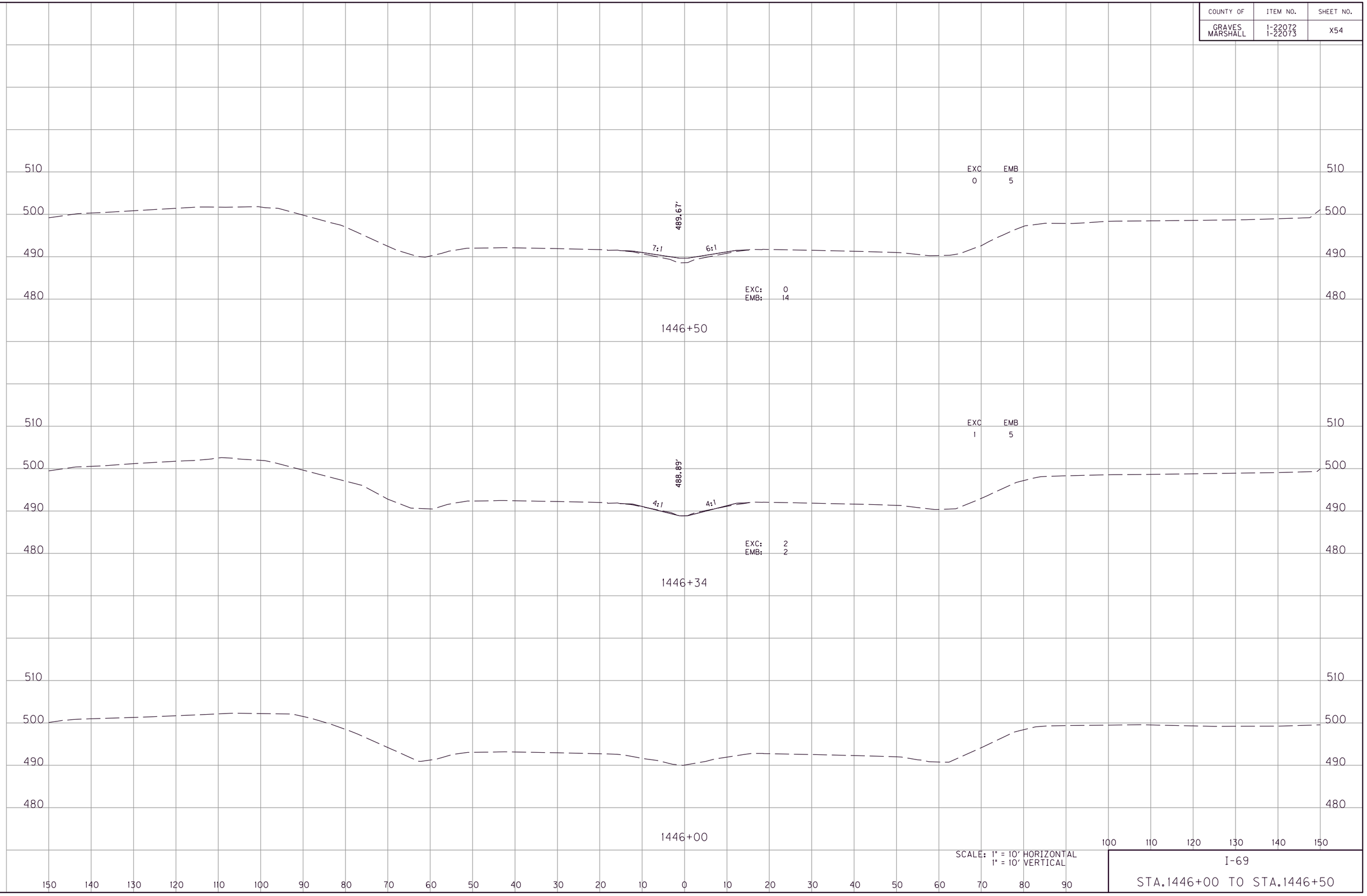

SCALE: 1" = 10' HORIZONTAL
1" = 10' VERTICAL

I-69

STA.1446+00 TO STA.1446+50

FILE NAME: G:\ENGR\HD\1478.01 I-69 GRAVES-MARSHALL\CAD\PLAN\XSECT\CROSS SECTIONS.DGN
USER: phoward
DATE PLOTTED: July 20, 2025
E-SHEET NAME:
MicroStation v8.11.9.459

COUNTY OF	ITEM NO.	SHEET NO.
GRAVES MARSHALL	1-22072 1-22073	X55

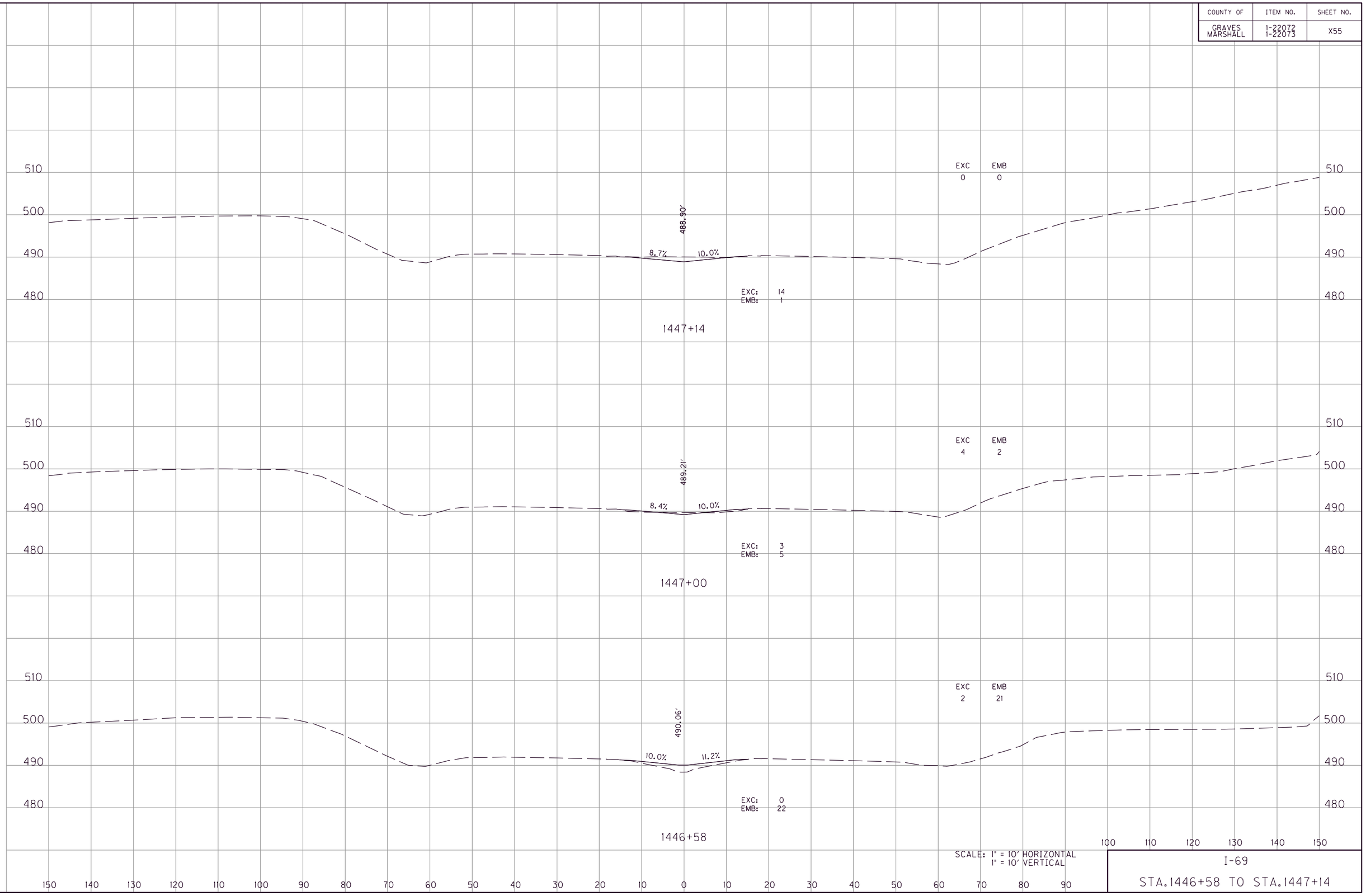

SCALE: 1" = 10' HORIZONTAL
1" = 10' VERTICAL

I-69

STA.1446+58 TO STA.1447+14

FILE NAME: G:\ENGR\HD\1478.01 I-69 GRAVES-MARSHALL\CADD\PLAN\XSECT\CROSS SECTIONS.DGN
USER: phoward
DATE PLOTTED: July 20, 2025
E-SHEET NAME:
MicroStation v8.11.9.459

COUNTY OF	ITEM NO.	SHEET NO.
GRAVES MARSHALL	1-22072 1-22073	X56

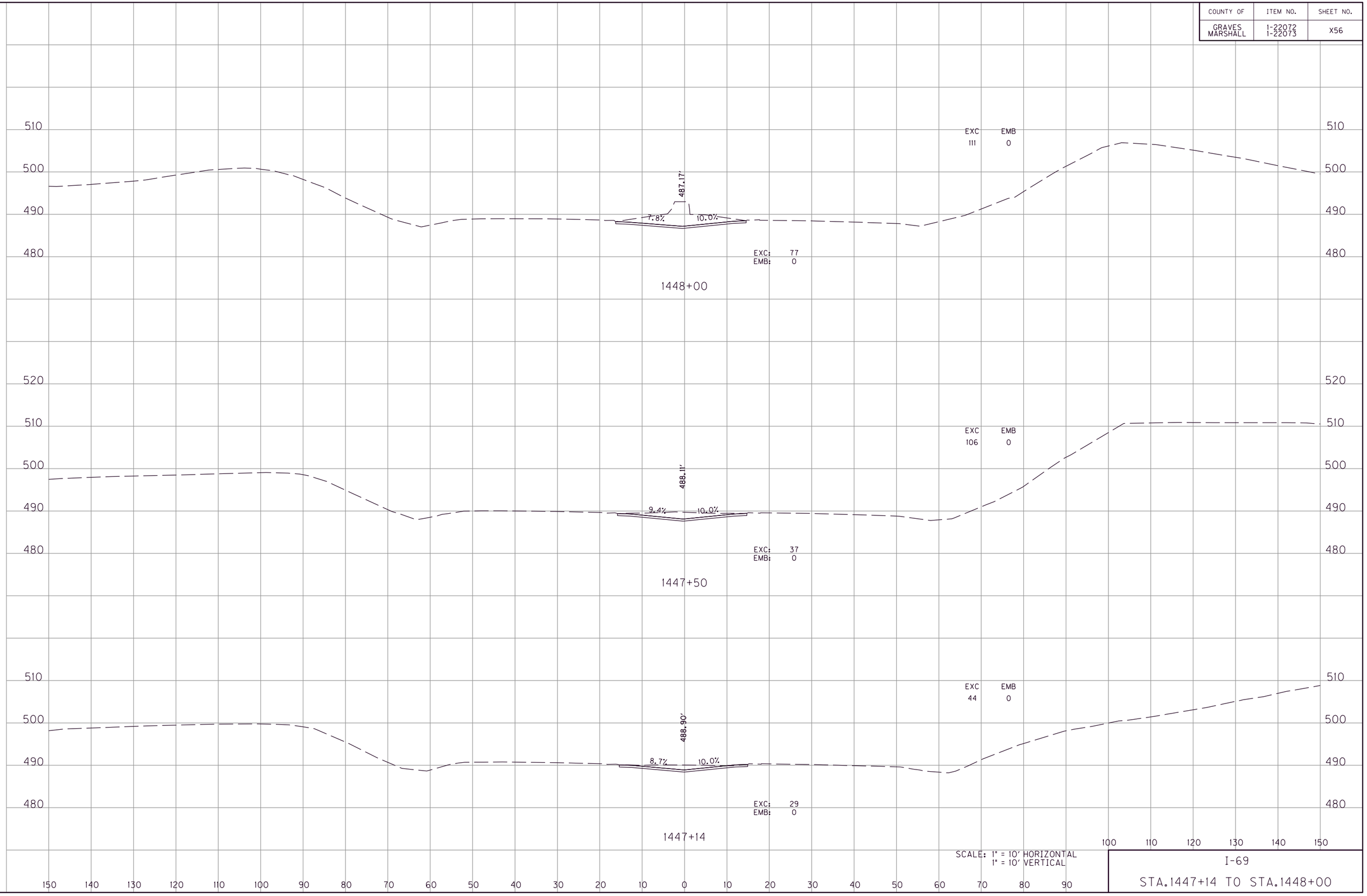

SCALE: 1" = 10' HORIZONTAL
1" = 10' VERTICAL

I-69

STA.1447+14 TO STA.1448+00

FILE NAME: G:\ENGR\HD\1478.01 I-69 GRAVES-MARSHALL\CAD\PLAN\XSECT\CROSS SECTIONS.DGN
USER: phoward
DATE PLOTTED: July 20, 2025
E-SHEET NAME:
MicroStation v8.11.9.459

COUNTY OF	ITEM NO.	SHEET NO.
GRAVES MARSHALL	1-22072 1-22073	X57

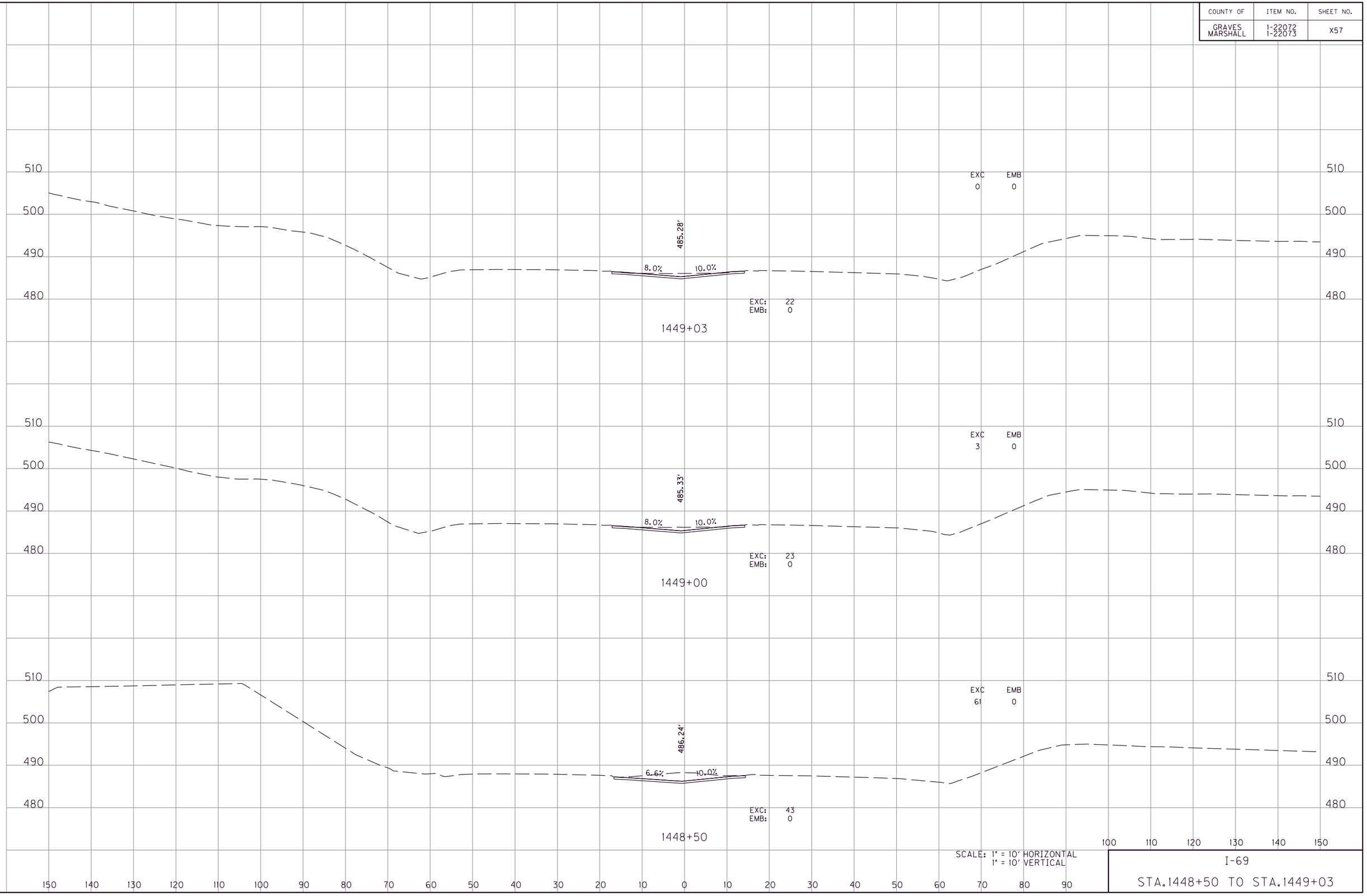

SCALE: 1" = 10' HORIZONTAL
1" = 10' VERTICAL

I-69

STA.1448+50 TO STA.1449+03

FILE NAME: G:\ENGR\HD\1478.01 I-69 GRAVES-MARSHALL\CAD\PLAN\XSECT\CROSS SECTIONS.DGN
USER: phoward
DATE PLOTTED: July 20, 2025
E-SHEET NAME:
MicroStation v8.11.9.459

COUNTY OF	ITEM NO.	SHEET NO.
GRAVES MARSHALL	1-22072 1-22073	X58

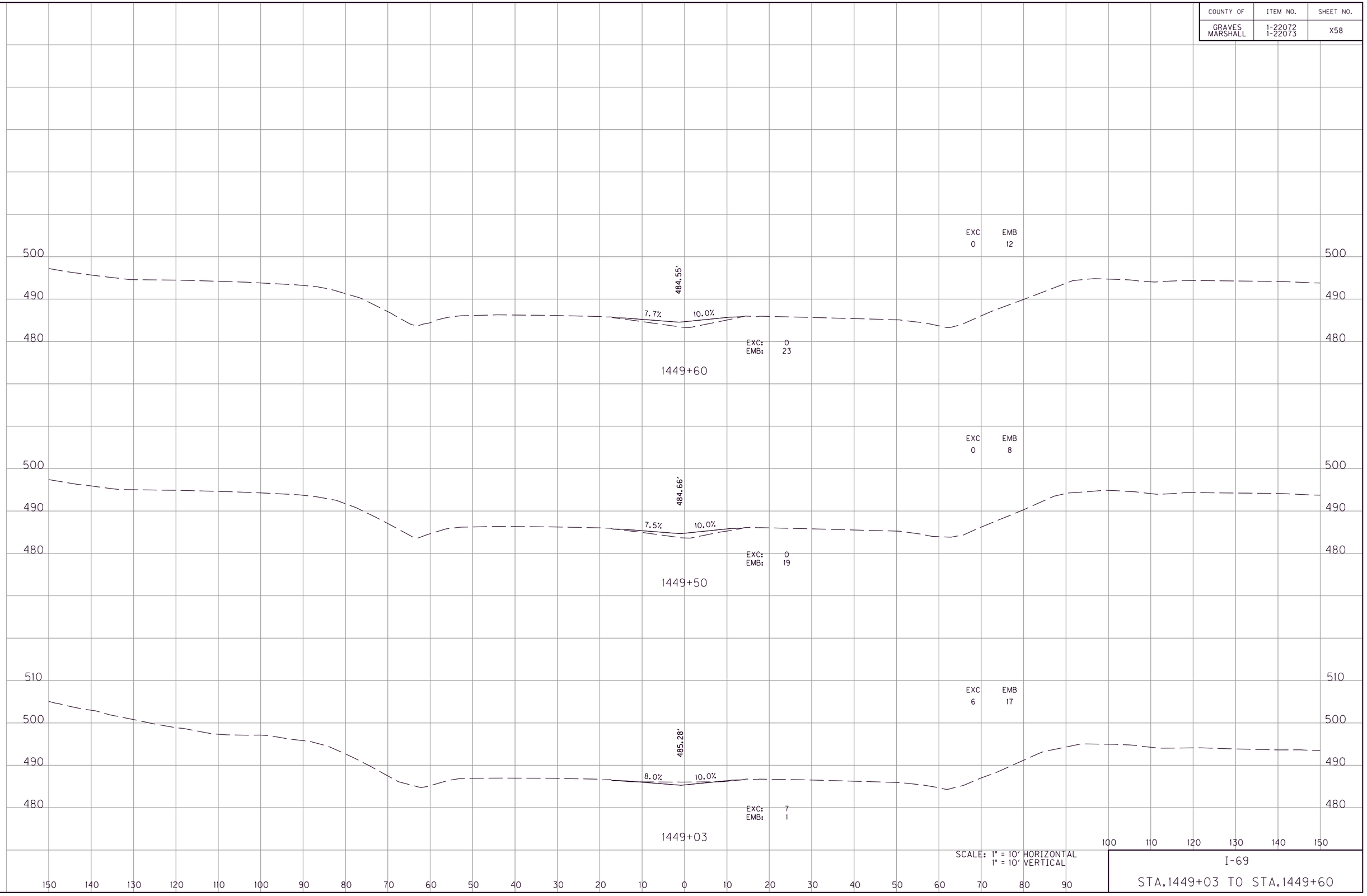

SCALE: 1" = 10' HORIZONTAL
1" = 10' VERTICAL

I-69

STA.1449+03 TO STA.1449+60

FILE NAME: G:\ENGR\HD\1478.01 I-69 GRAVES-MARSHALL\CADD\PLAN\XSECT\CROSS SECTIONS.DGN
USER: phoward
DATE PLOTTED: July 20, 2025
E-SHEET NAME:
MicroStation v8.11.9.459

COUNTY OF	ITEM NO.	SHEET NO.
GRAVES MARSHALL	1-22072 1-22073	X59

FILE NAME: G:\ENGR\HDI478.01 I-69 GRAVES-MARSHALL\CAD\PLAN\XSECT\CROSS SECTIONS.DGN
USER: phoward
DATE PLOTTED: July 20, 2025
E-SHEET NAME:
MicroStation v8.11.9.459

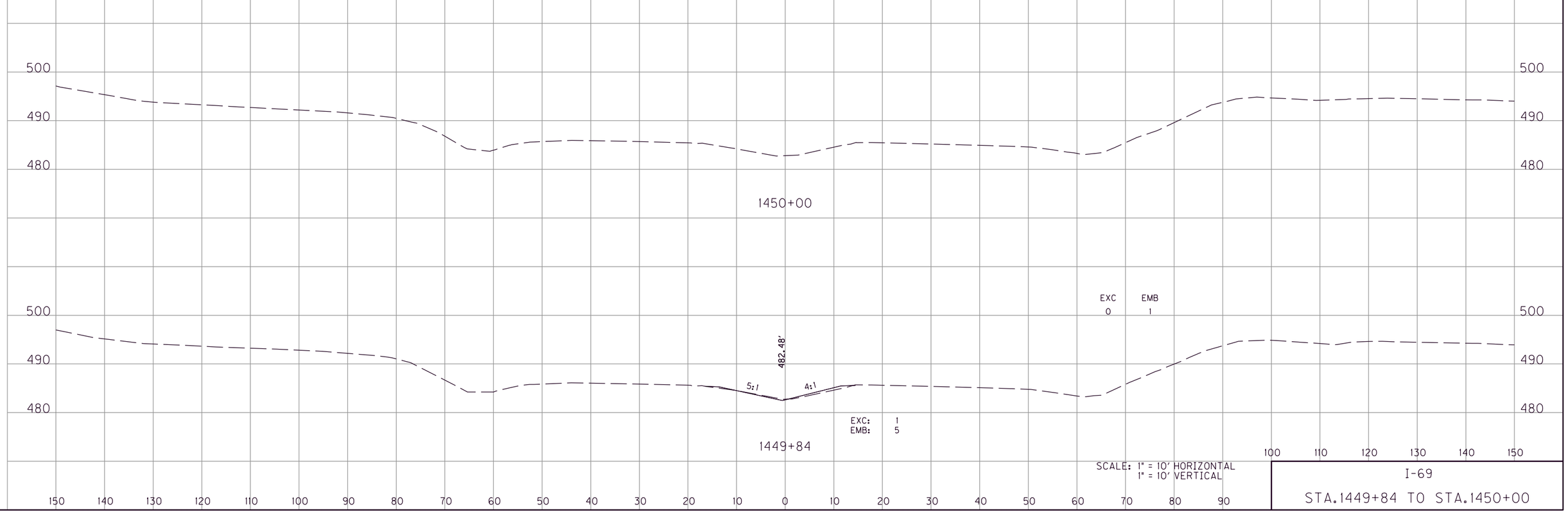

SCALE: 1" = 10' HORIZONTAL
1" = 10' VERTICAL

I-69

STA.1449+84 TO STA.1450+00

COUNTY OF	ITEM NO.	SHEET NO.
GRAVES MARSHALL	1-22072 1-22073	X60

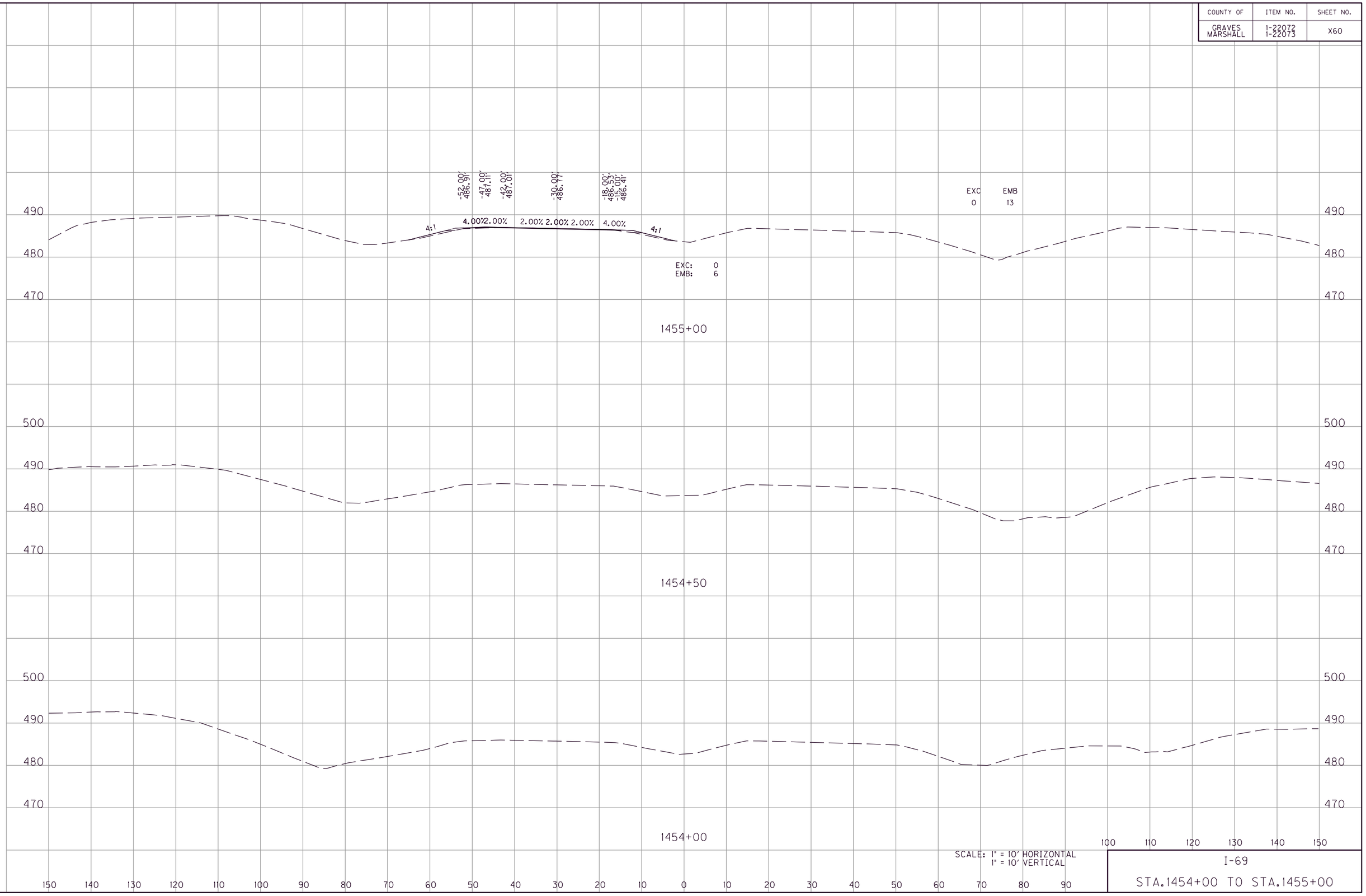

SCALE: 1" = 10' HORIZONTAL
1" = 10' VERTICAL

I-69

STA.1454+00 TO STA.1455+00

FILE NAME: G:\ENGR\HD\1478.01 I-69 GRAVES-MARSHALL\CAD\PLAN\XSECT\CROSS SECTIONS.DGN
USER: phoward
DATE PLOTTED: July 20, 2025
E-SHEET NAME:
MicroStation v8.11.9.459

COUNTY OF	ITEM NO.	SHEET NO.
GRAVES MARSHALL	1-22072 1-22073	X61

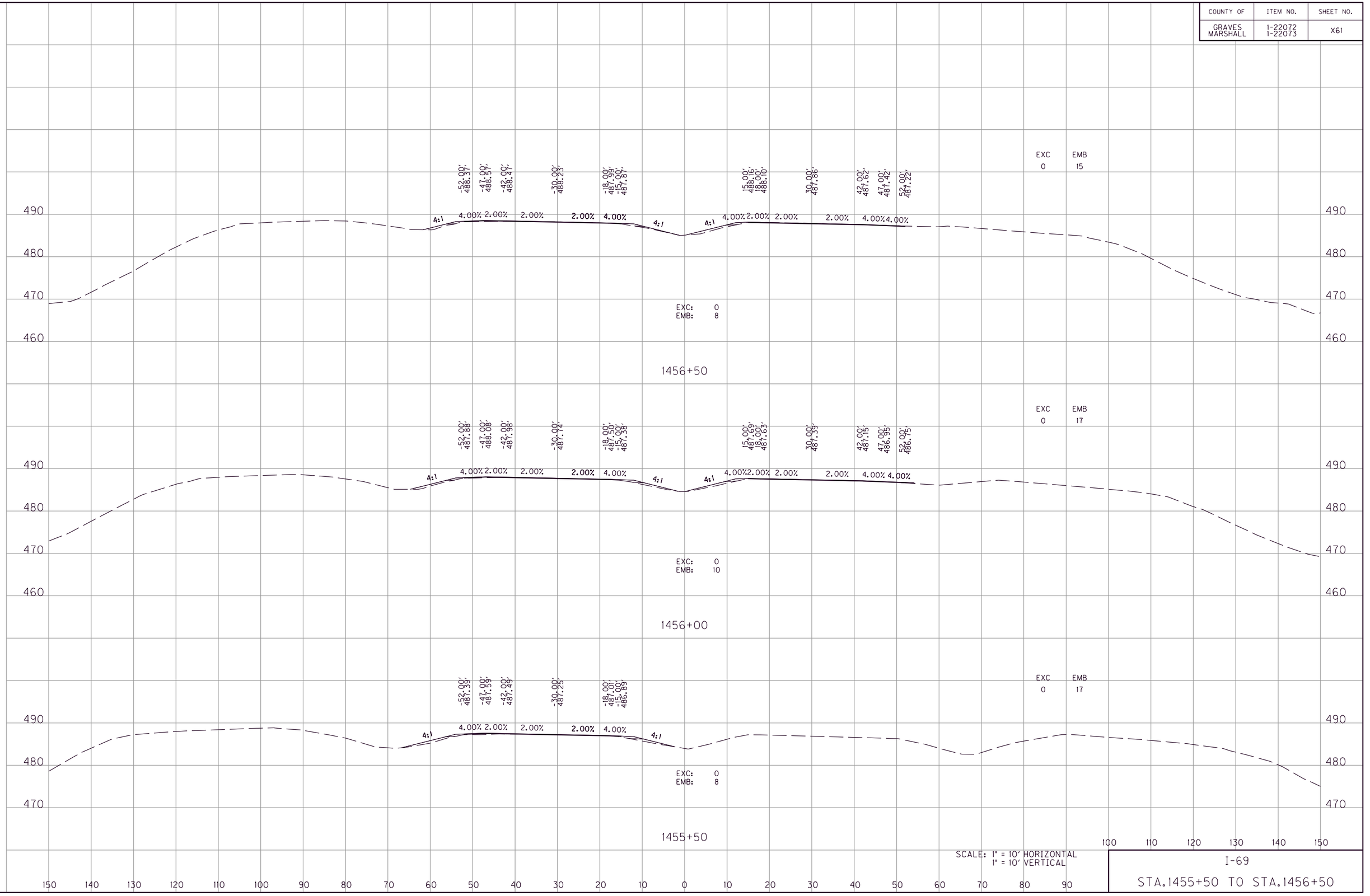

SCALE: 1" = 10' HORIZONTAL
1" = 10' VERTICAL

I-69

STA.1455+50 TO STA.1456+50

FILE NAME: G:\ENGR\HDI\478.01 I-69 GRAVES-MARSHALL\CAD\PLAN\XSECT\CROSS SECTIONS.DGN
USER: phoward
DATE PLOTTED: July 20, 2025
E-SHEET NAME:
MicroStation v8.11.9.459

COUNTY OF	ITEM NO.	SHEET NO.
GRAVES MARSHALL	1-22072 1-22073	X62

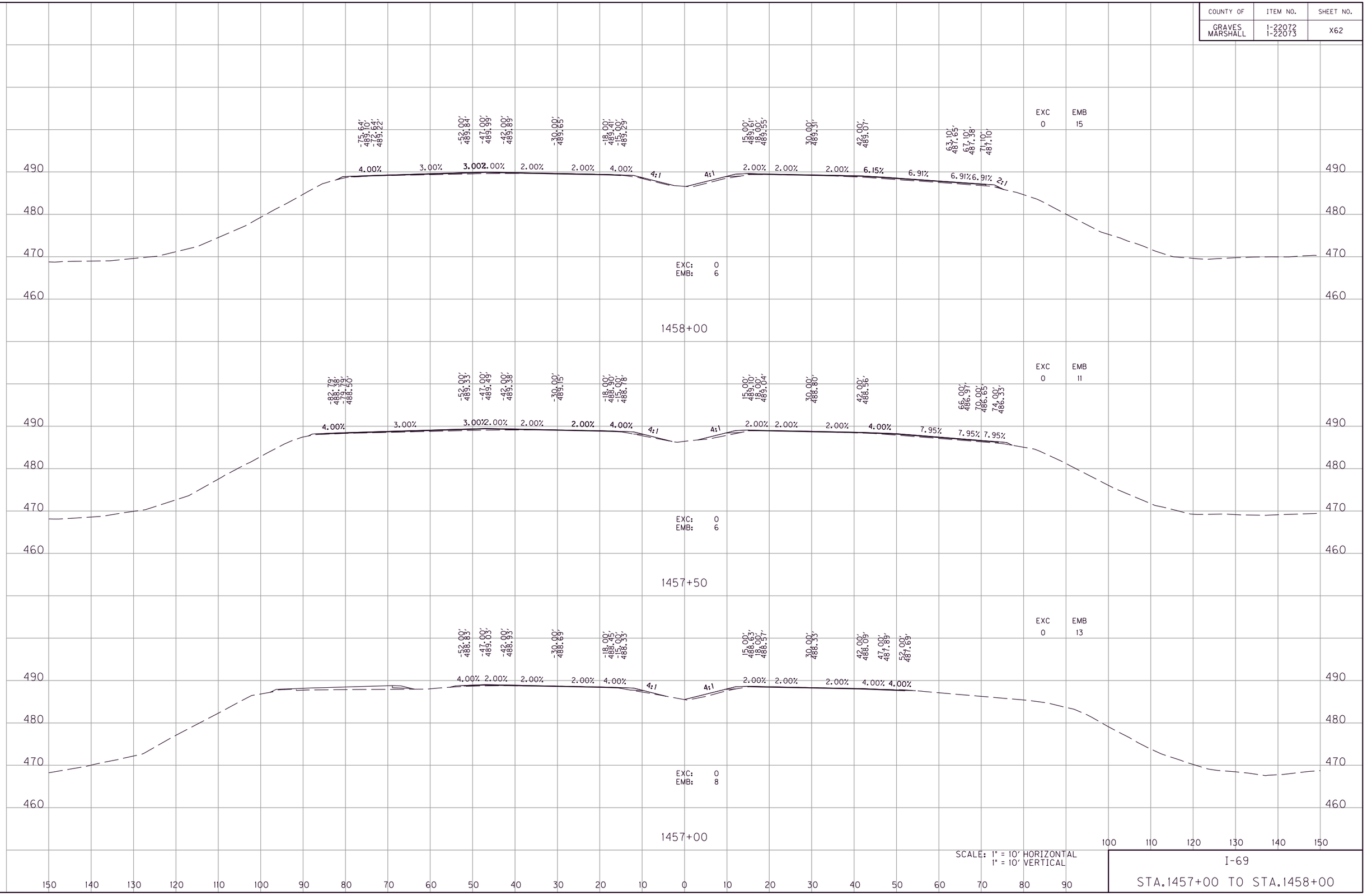

SCALE: 1" = 10' HORIZONTAL
1" = 10' VERTICAL

I-69

STA.1457+00 TO STA.1458+00

FILE NAME: G:\ENGR\HDI478.01 I-69 GRAVES-MARSHALL\CADD\PLAN\XSECT\CROSS SECTIONS.DGN
USER: phoward
DATE PLOTTED: July 20, 2025
E-SHEET NAME:
MicroStation v8.11.9.459

COUNTY OF	ITEM NO.	SHEET NO.
GRAVES MARSHALL	1-22072 1-22073	X63

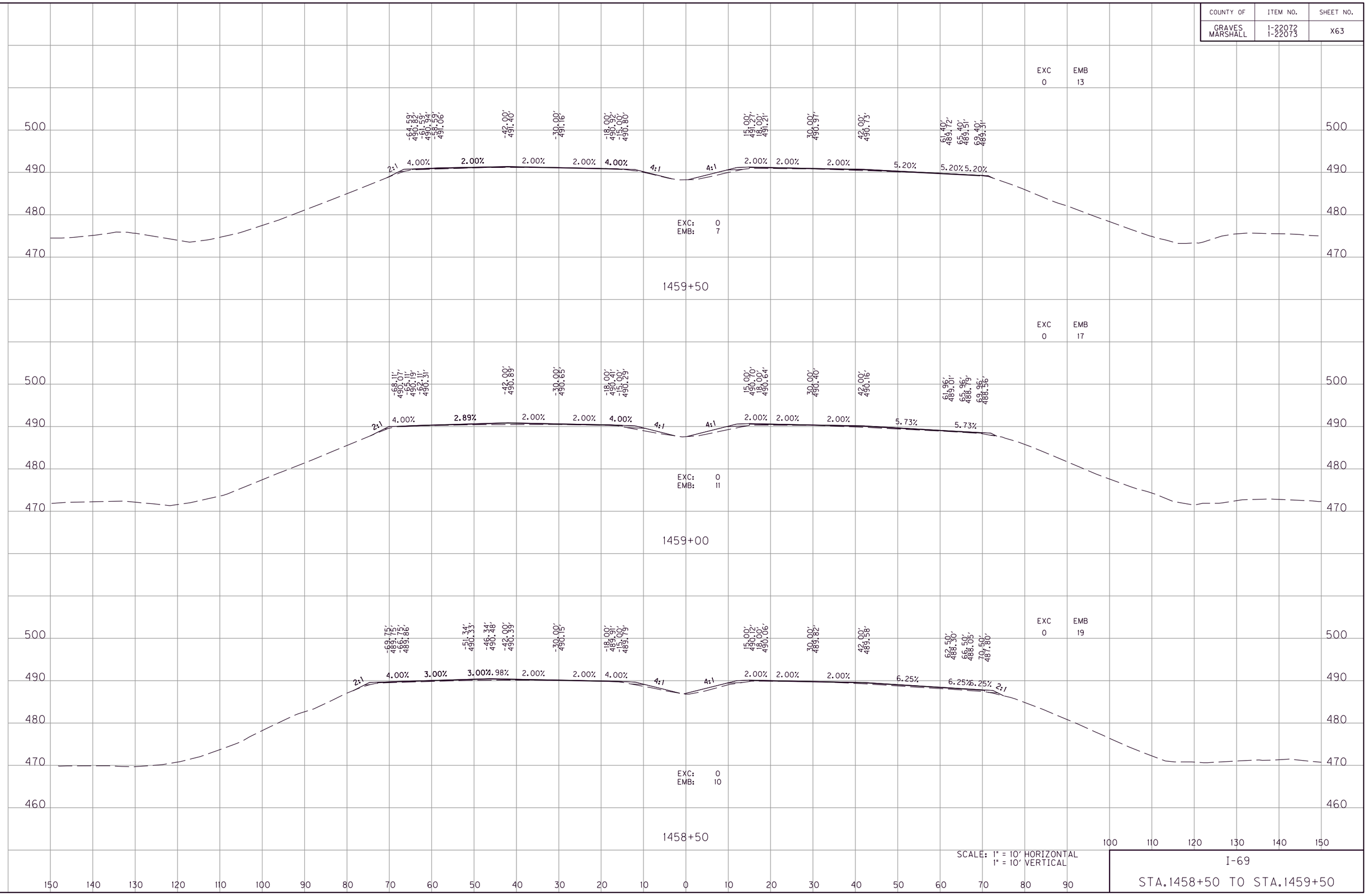

SCALE: 1" = 10' HORIZONTAL
1" = 10' VERTICAL

I-69

STA.1458+50 TO STA.1459+50

FILE NAME: G:\ENGR\HDI478.01 I-69 GRAVES-MARSHALL\CADD\PLAN\XSECT\CROSS SECTIONS.DGN
USER: phoward
DATE PLOTTED: July 20, 2025
E-SHEET NAME:
MicroStation v8.11.9.459

COUNTY OF	ITEM NO.	SHEET NO.
GRAVES MARSHALL	1-22072 1-22073	X64

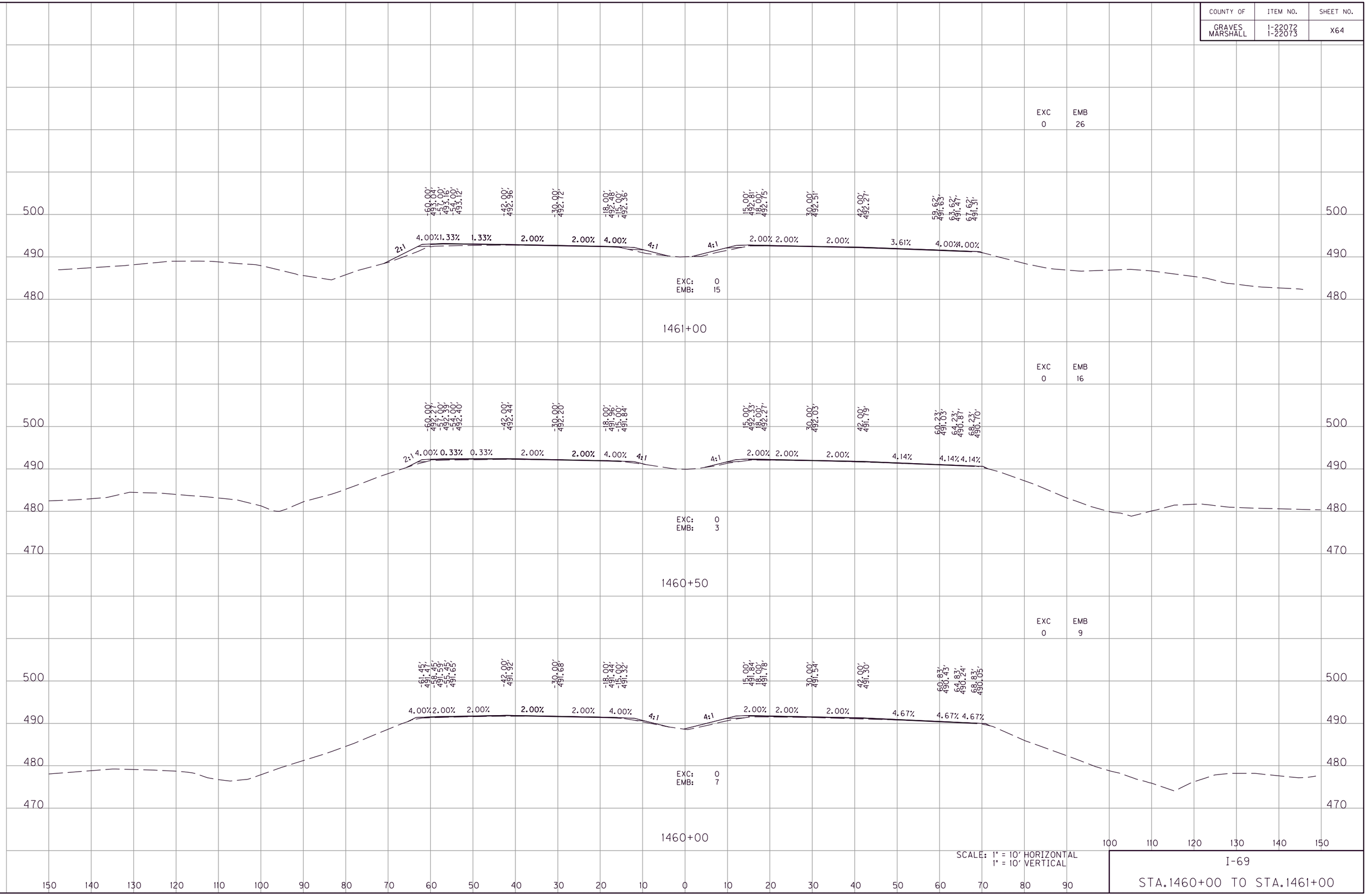

SCALE: 1" = 10' HORIZONTAL
1" = 10' VERTICAL

I-69

STA.1460+00 TO STA.1461+00

FILE NAME: G:\ENGR\HDI478.01 I-69 GRAVES-MARSHALL\CADD\PLAN\XSECT\CROSS SECTIONS.DGN
USER: phoward
DATE PLOTTED: July 20, 2025
E-SHEET NAME:
MicroStation v8.11.9.459

COUNTY OF	ITEM NO.	SHEET NO.
GRAVES MARSHALL	1-22072 1-22073	X65

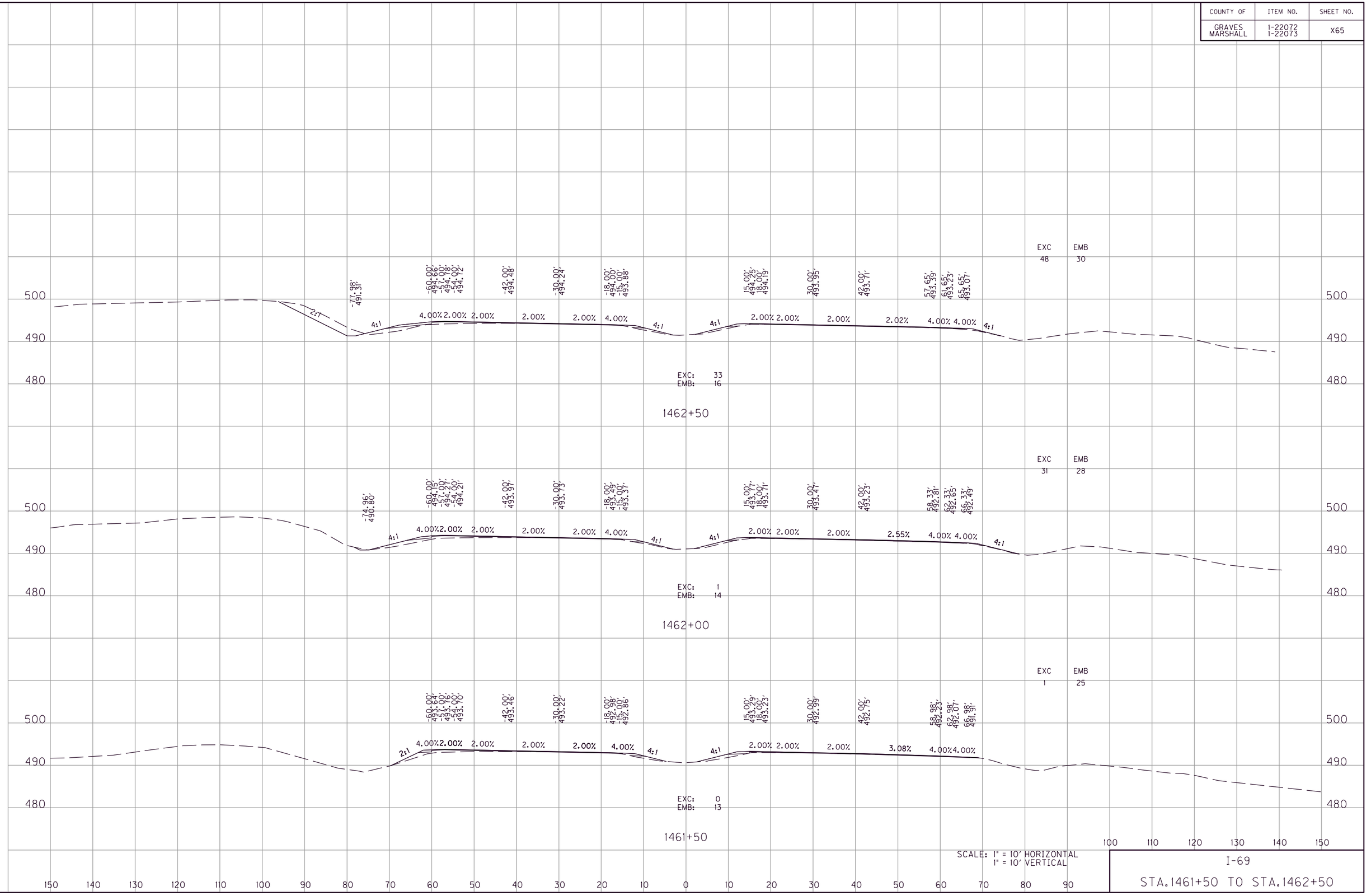

SCALE: 1" = 10' HORIZONTAL
1" = 10' VERTICAL

I-69

STA.1461+50 TO STA.1462+50

FILE NAME: G:\ENGR\HD\1478.01 I-69 GRAVES-MARSHALL\CADD\PLAN\XSECT\CROSS SECTIONS.DGN
USER: phoward
DATE PLOTTED: July 20, 2025
E-SHEET NAME:
MicroStation v8.11.9.459

COUNTY OF	ITEM NO.	SHEET NO.
GRAVES MARSHALL	1-22072 1-22073	X66

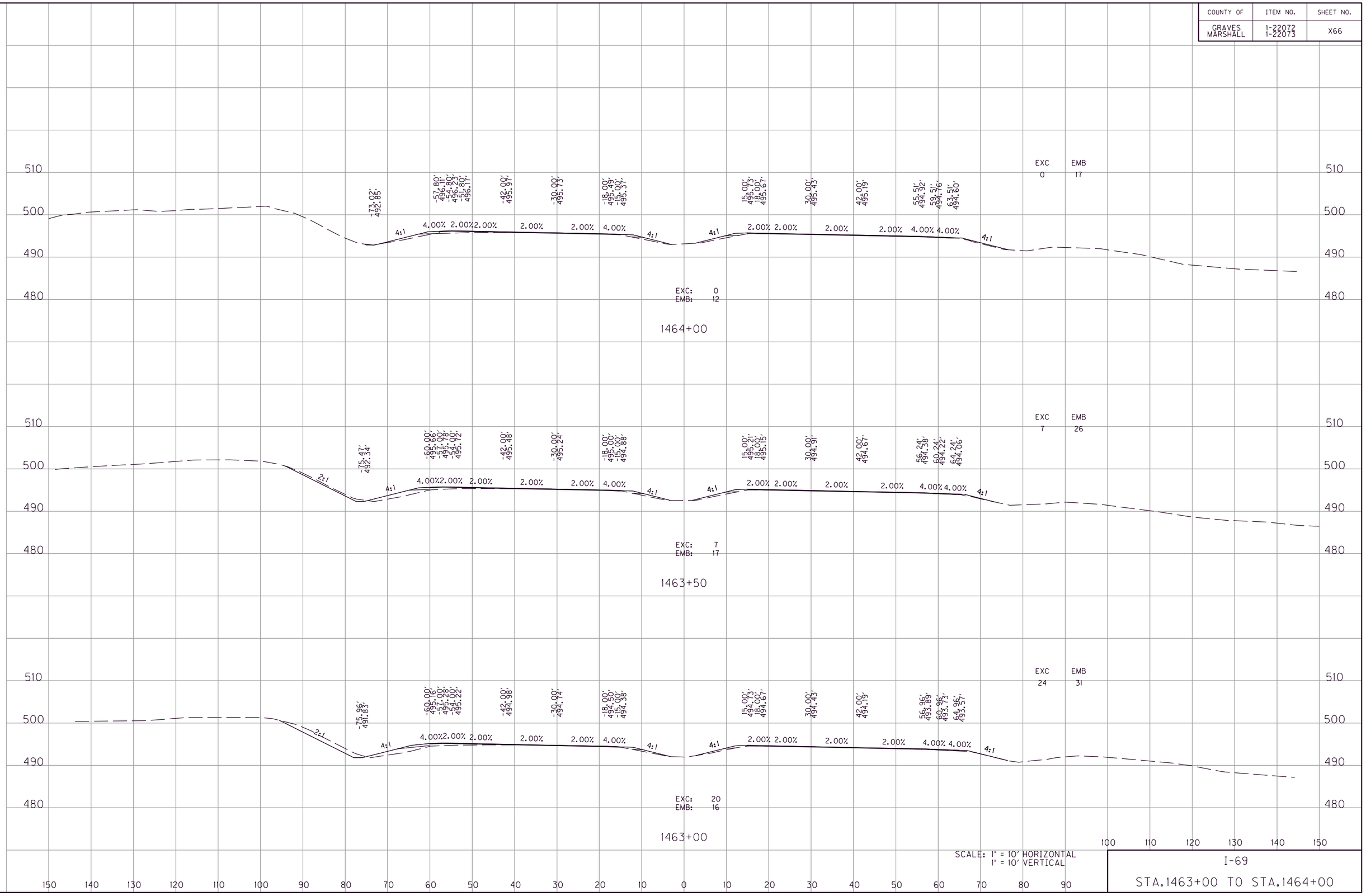

SCALE: 1" = 10' HORIZONTAL
1" = 10' VERTICAL

I-69

STA.1463+00 TO STA.1464+00

MicroStation v8.11.9.459 E-SHEET NAME: USER: phoward DATE PLOTTED: July 20, 2025 FILE NAME: G:\ENGR\HD\1478.01 I-69 GRAVES-MARSHALL\CAD\PLAN\XSECT\CROSS SECTIONS.DGN

COUNTY OF	ITEM NO.	SHEET NO.
GRAVES MARSHALL	1-22072 1-22073	X67

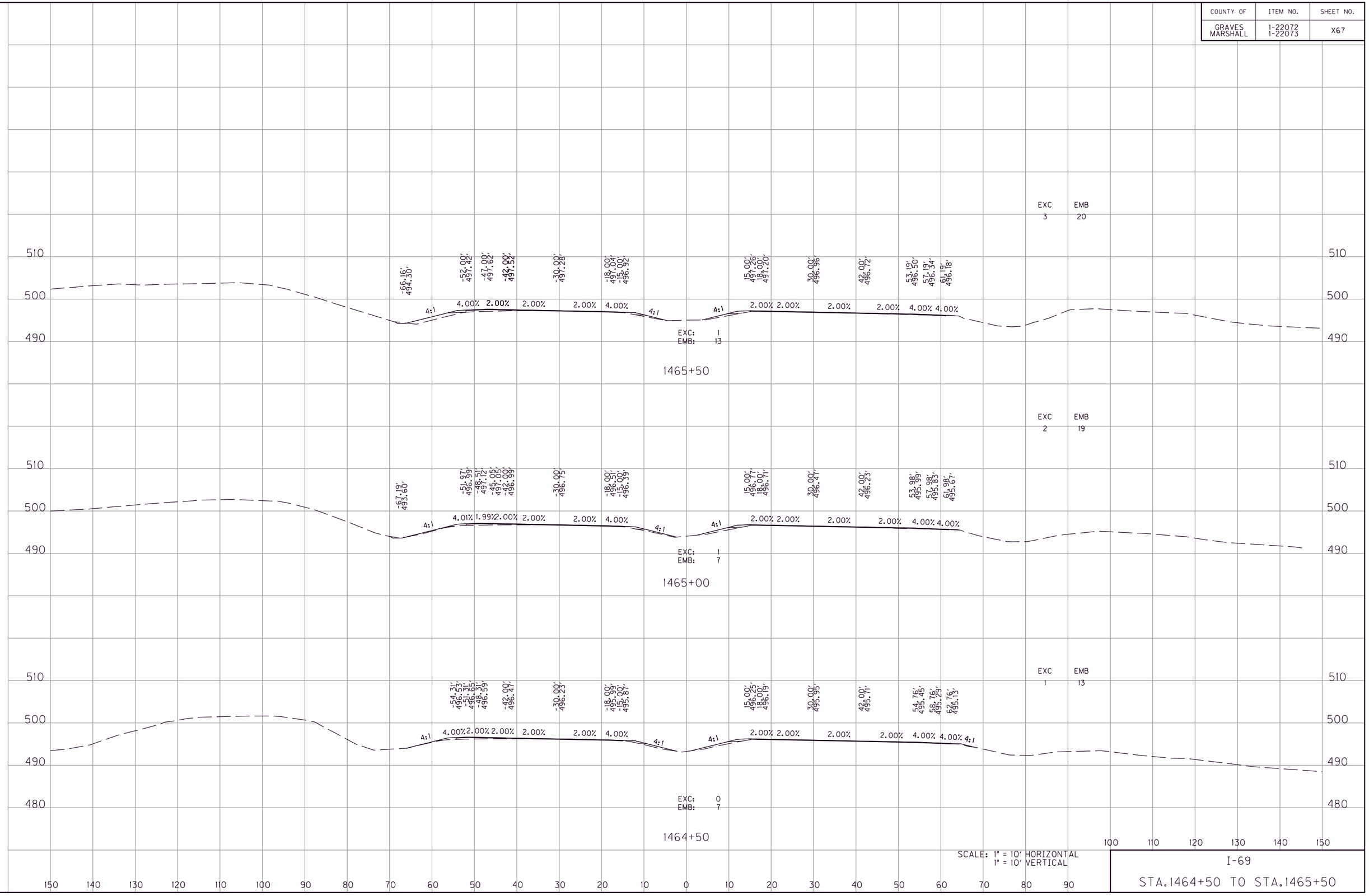

SCALE: 1" = 10' HORIZONTAL
1" = 10' VERTICAL

I-69

STA.1464+50 TO STA.1465+50

FILE NAME: G:\ENGR\HDI478.01 I-69 GRAVES-MARSHALL\CADD\PLAN\XSECT\CROSS SECTIONS.DGN
USER: phoward
DATE PLOTTED: July 20, 2025
E-SHEET NAME:
MicroStation v8.11.9.459

COUNTY OF	ITEM NO.	SHEET NO.
GRAVES MARSHALL	1-22072 1-22073	X68

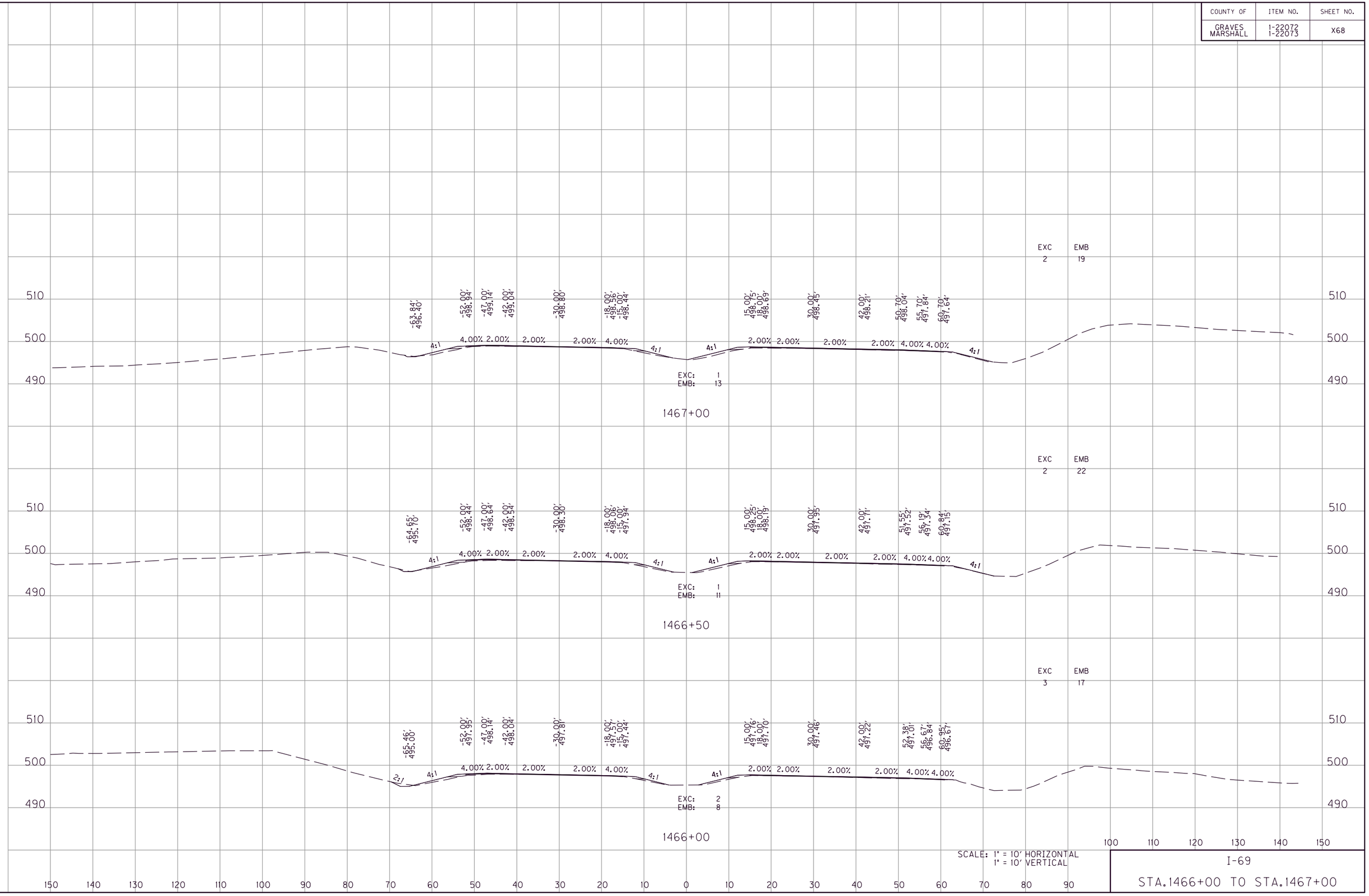

SCALE: 1" = 10' HORIZONTAL
1" = 10' VERTICAL

I-69

STA.1466+00 TO STA.1467+00

MicroStation v8.11.9.459 | E-SHEET NAME: | USER: phoward DATE PLOTTED: July 20, 2025 | FILE NAME: G:\ENGR\HD\1478.01 I-69 GRAVES-MARSHALL\CAD\PLAN\XSECT\CROSS SECTIONS.DGN

COUNTY OF	ITEM NO.	SHEET NO.
GRAVES MARSHALL	1-22072 1-22073	X69

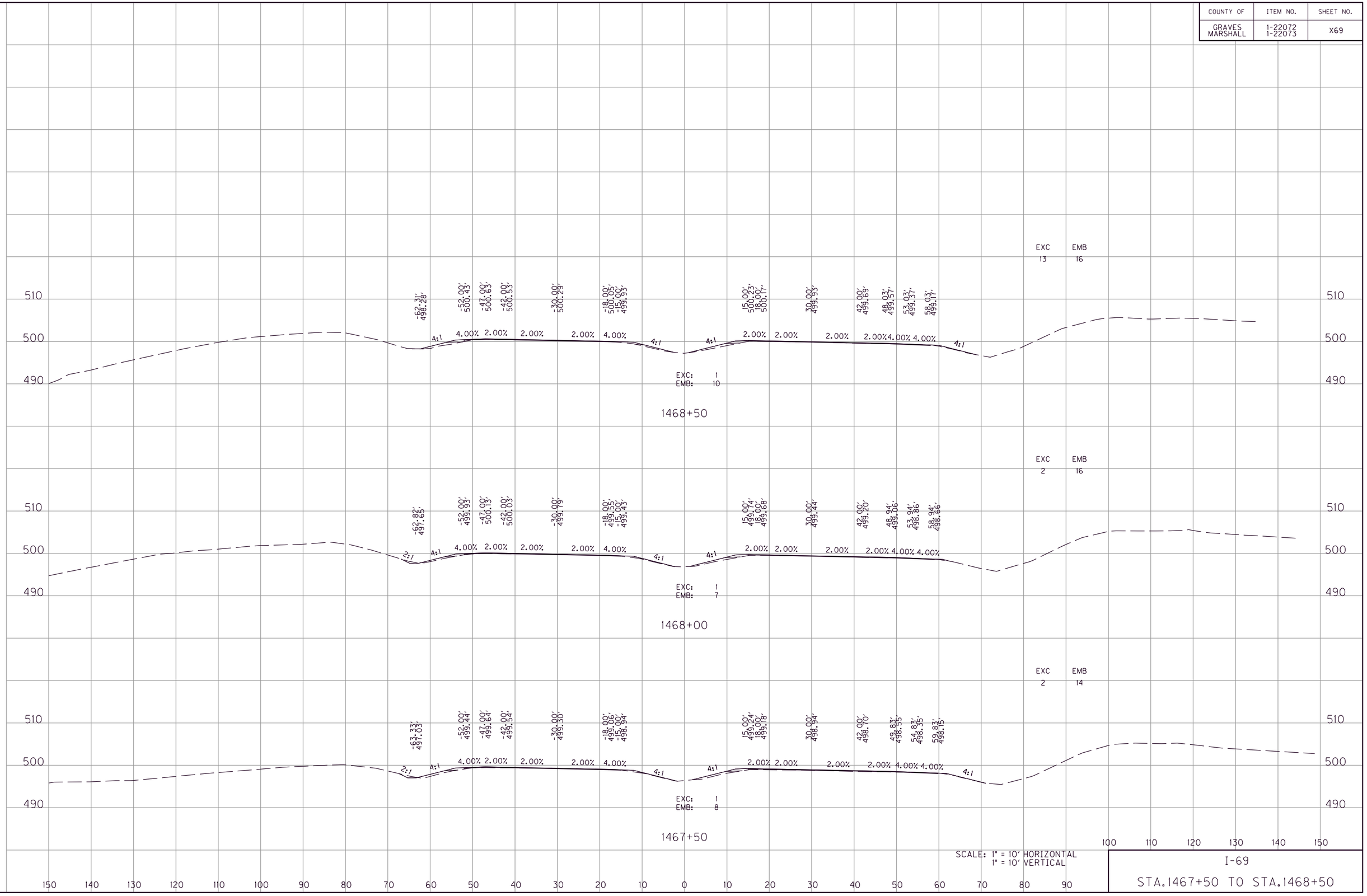

SCALE: 1" = 10' HORIZONTAL
1" = 10' VERTICAL

I-69

STA.1467+50 TO STA.1468+50

MicroStation v8.11.9.459 | E-SHEET NAME: | USER: phoward DATE PLOTTED: July 20, 2025 | FILE NAME: G:\ENGR\HD\1478.01 I-69 GRAVES-MARSHALL\CADD\PLAN\XSECT\CROSS SECTIONS.DGN

COUNTY OF	ITEM NO.	SHEET NO.
GRAVES MARSHALL	1-22072 1-22073	X70

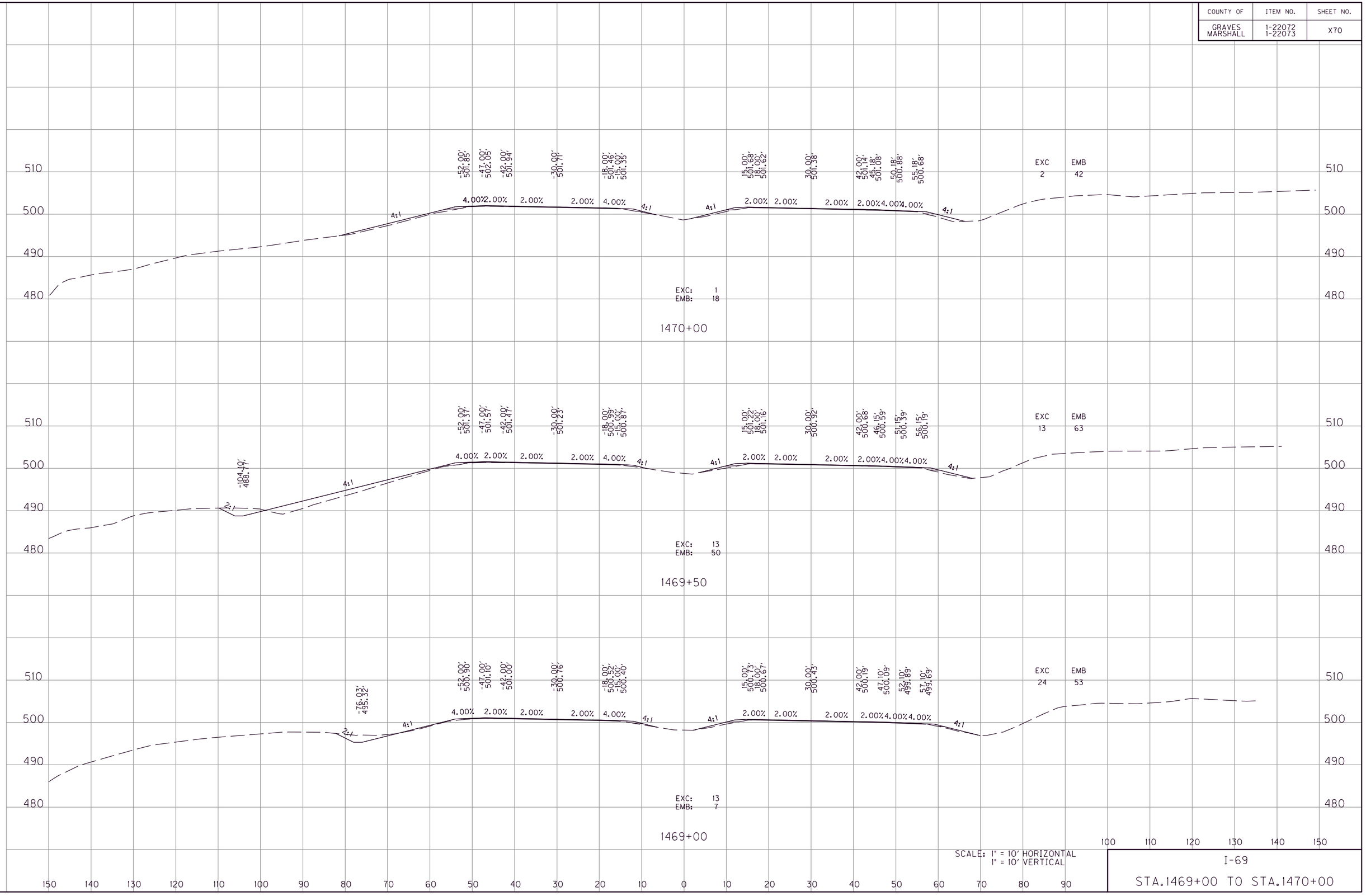

SCALE: 1" = 10' HORIZONTAL
1" = 10' VERTICAL

I-69

STA.1469+00 TO STA.1470+00

FILE NAME: G:\ENGR\HD1478.01 I-69 GRAVES-MARSHALL\CAD\PLAN\XSECT\CROSS SECTIONS.DGN
USER: phoward
DATE PLOTTED: July 20, 2025
E-SHEET NAME:
MicroStation v8.11.9.459

COUNTY OF	ITEM NO.	SHEET NO.
GRAVES MARSHALL	1-22072 1-22073	X71

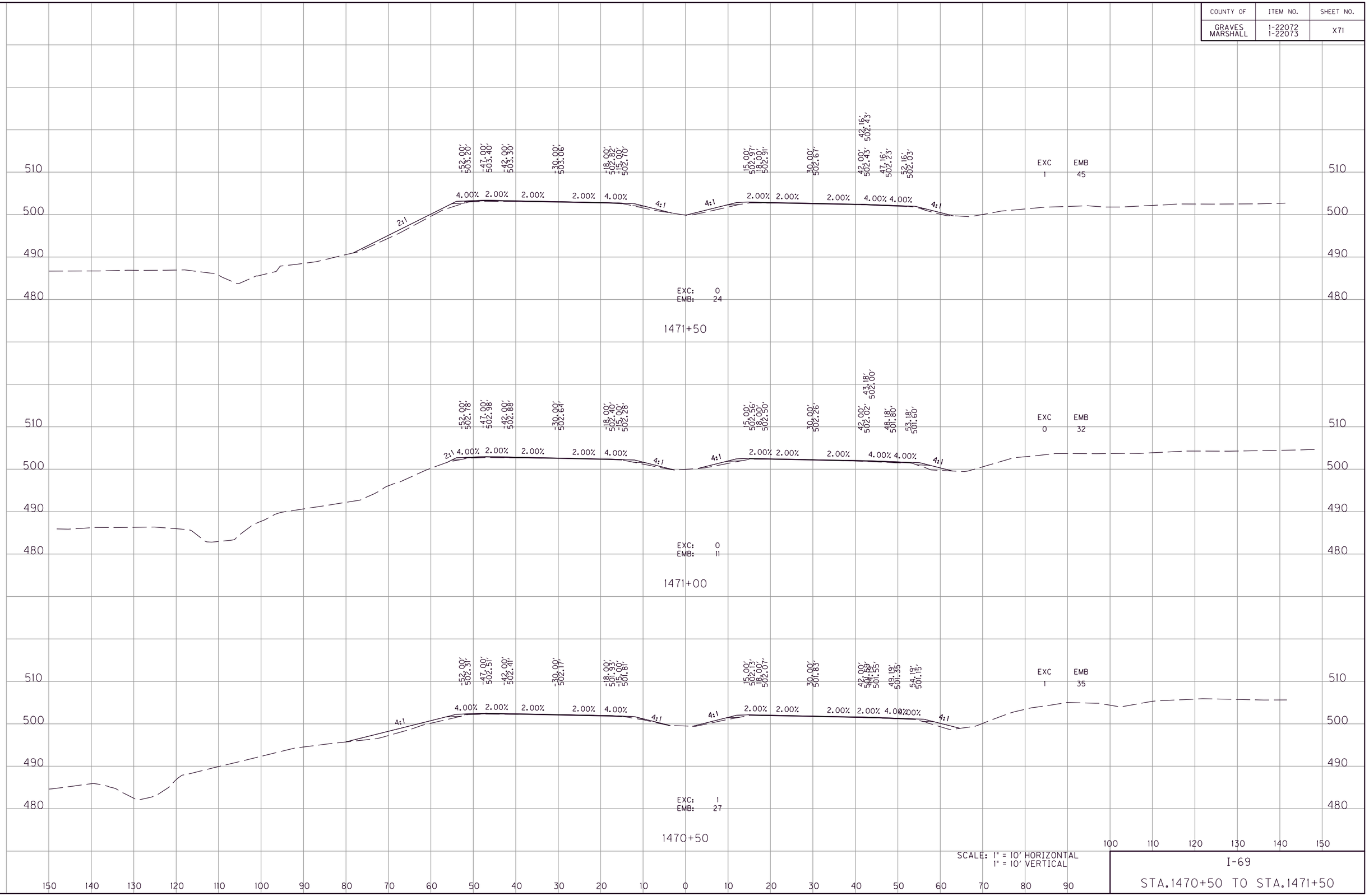

SCALE: 1" = 10' HORIZONTAL
1" = 10' VERTICAL

I-69

STA.1470+50 TO STA.1471+50

FILE NAME: G:\ENGR\HDI478.01 I-69 GRAVES-MARSHALL\CADD\PLAN\XSECT\CROSS SECTIONS.DGN
USER: phoward
DATE PLOTTED: July 20, 2025
E-SHEET NAME:
MicroStation v8.11.9.459

COUNTY OF	ITEM NO.	SHEET NO.
GRAVES MARSHALL	1-22072 1-22073	X72

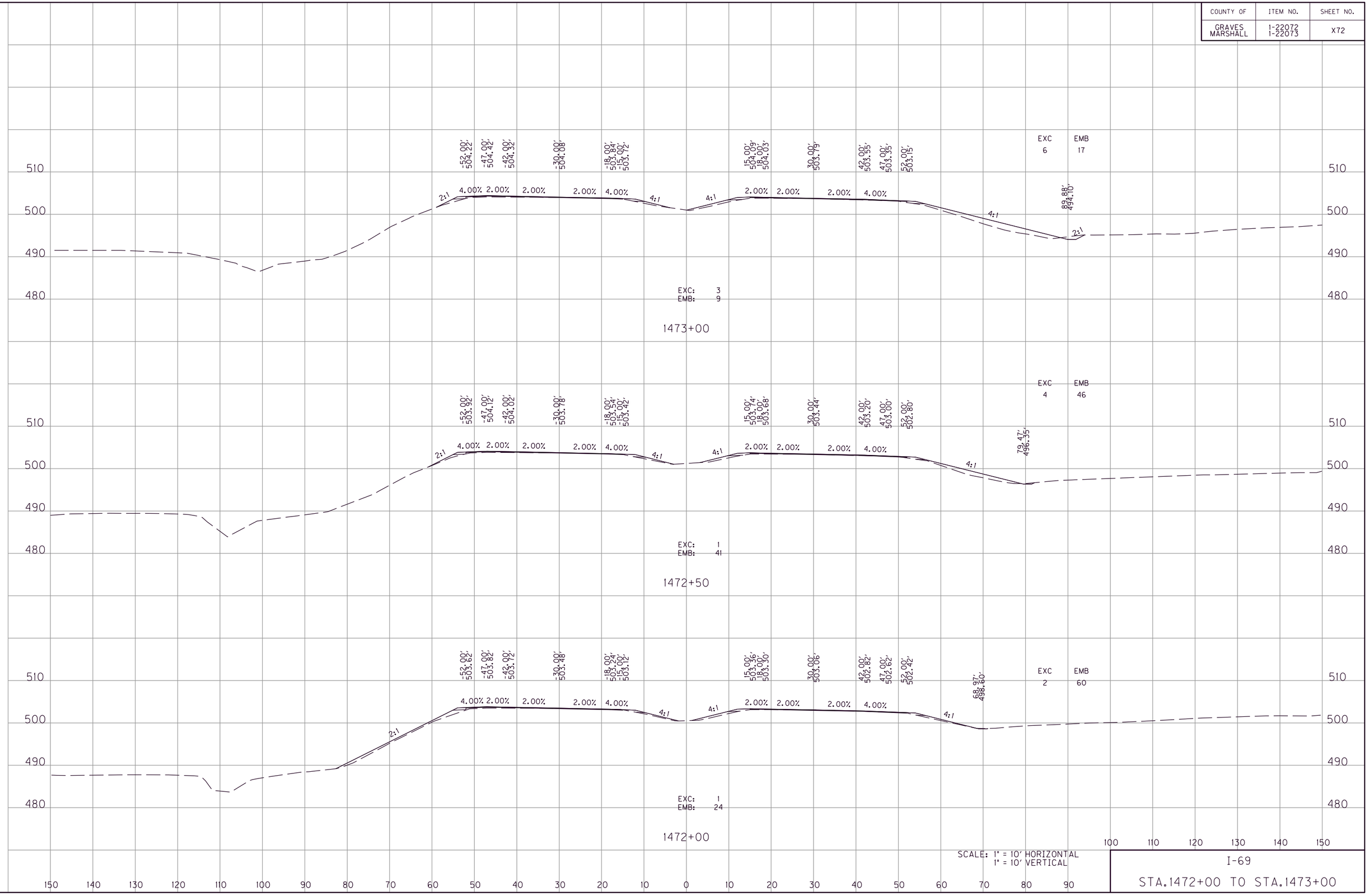

SCALE: 1" = 10' HORIZONTAL
1" = 10' VERTICAL

I-69

STA.1472+00 TO STA.1473+00

FILE NAME: G:\ENGR\HDI478.01 I-69 GRAVES-MARSHALL\CADD\PLAN\XSECT\CROSS SECTIONS.DGN
USER: phoward
DATE PLOTTED: July 20, 2025
E-SHEET NAME:
MicroStation v8.11.9.459

COUNTY OF	ITEM NO.	SHEET NO.
GRAVES MARSHALL	1-22072 1-22073	X73

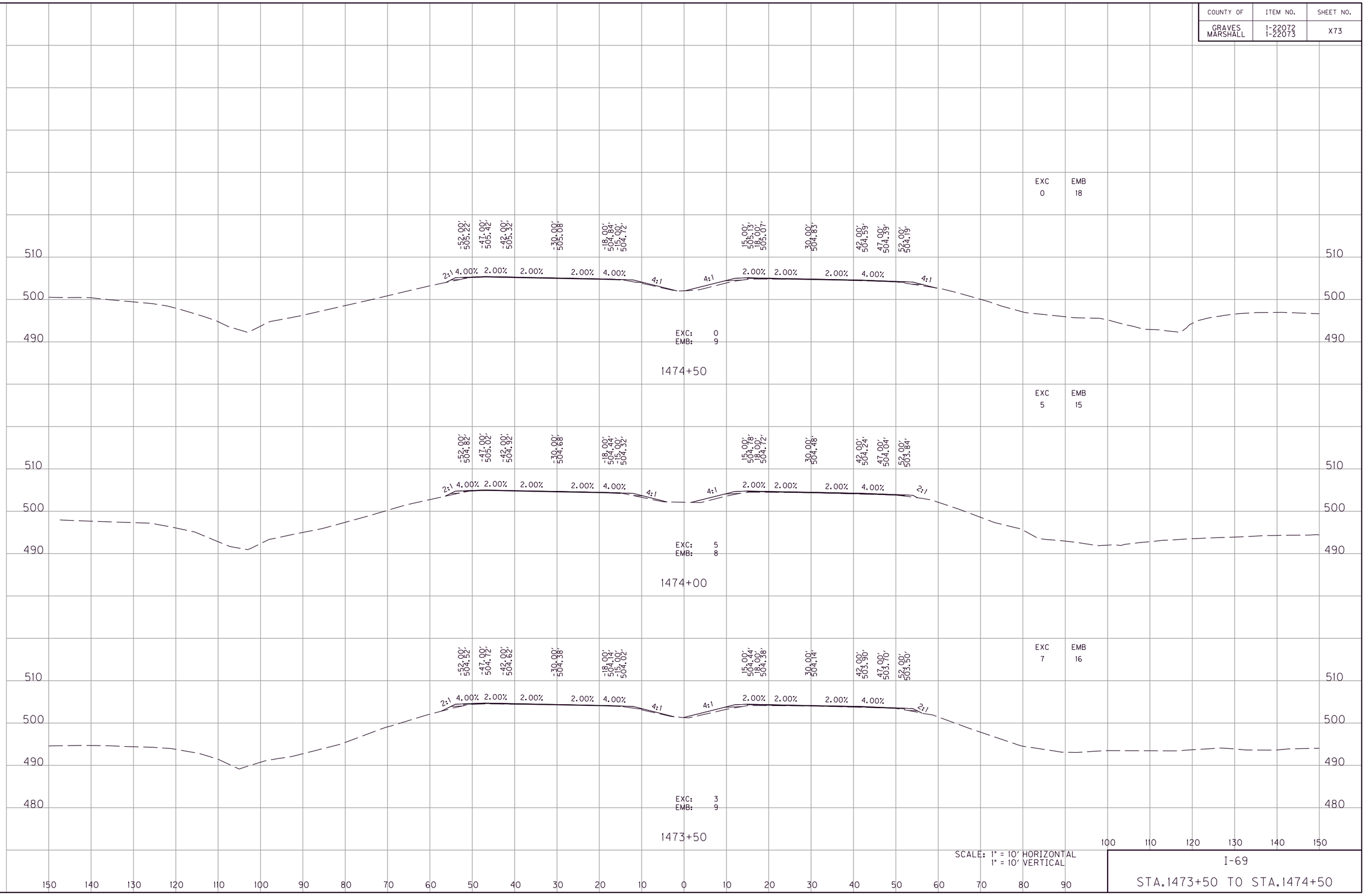

SCALE: 1" = 10' HORIZONTAL
1" = 10' VERTICAL

I-69

STA.1473+50 TO STA.1474+50

FILE NAME: G:\ENGR\HD\1478.01 I-69 GRAVES-MARSHALL\CAD\PLAN\XSECT\CROSS SECTIONS.DGN
USER: phoward
DATE PLOTTED: July 20, 2025
E-SHEET NAME:
MicroStation v8.11.9.459

COUNTY OF	ITEM NO.	SHEET NO.
GRAVES MARSHALL	1-22072 1-22073	X74

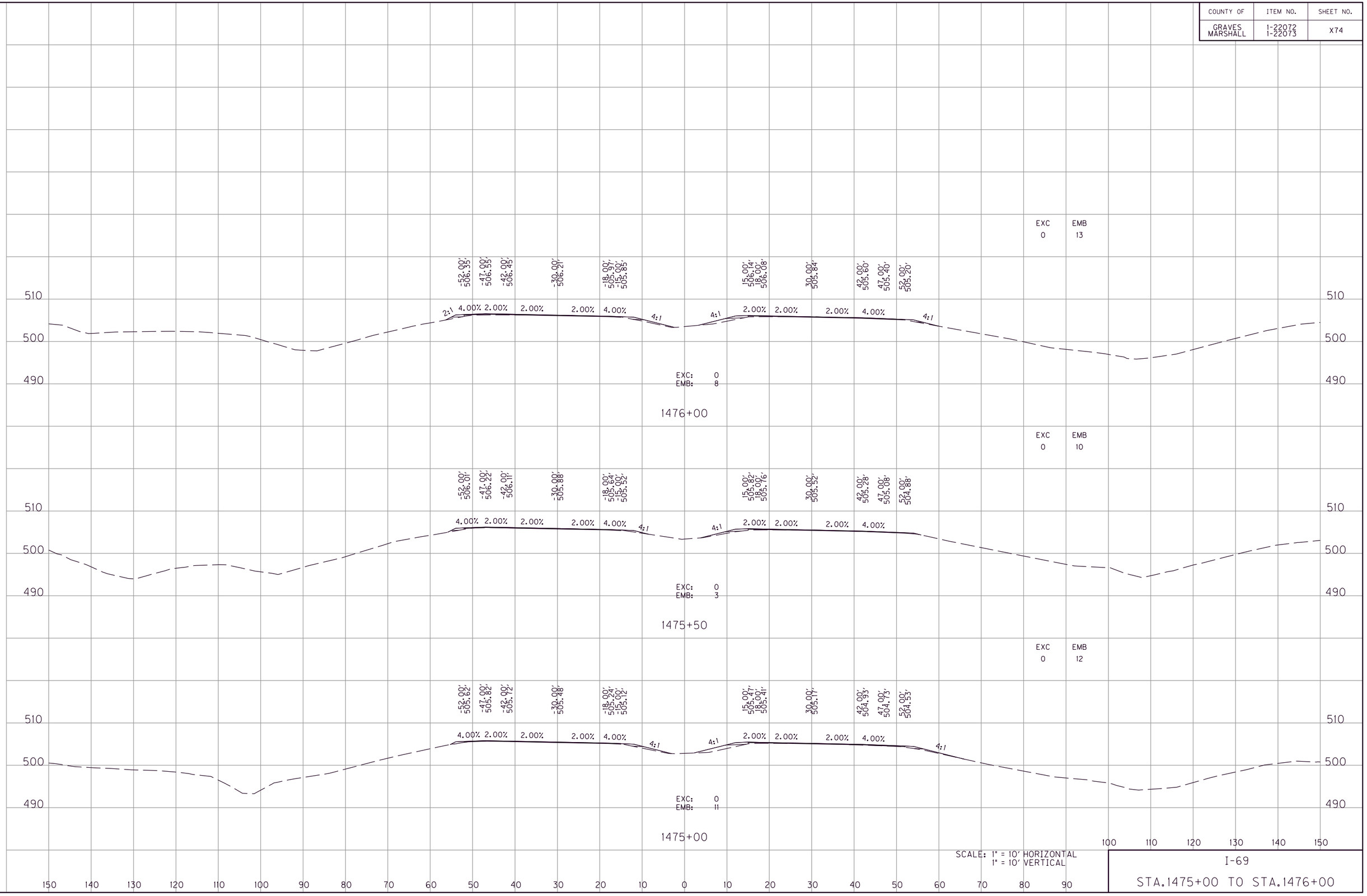

SCALE: 1" = 10' HORIZONTAL
1" = 10' VERTICAL

I-69

STA.1475+00 TO STA.1476+00

FILE NAME: G:\ENGR\HDI478.01 I-69 GRAVES-MARSHALL\CAD\PLAN\XSECT\CROSS SECTIONS.DGN
USER: phoward
DATE PLOTTED: July 20, 2025
E-SHEET NAME:
MicroStation v8.11.9.459

COUNTY OF	ITEM NO.	SHEET NO.
GRAVES MARSHALL	1-22072 1-22073	X75

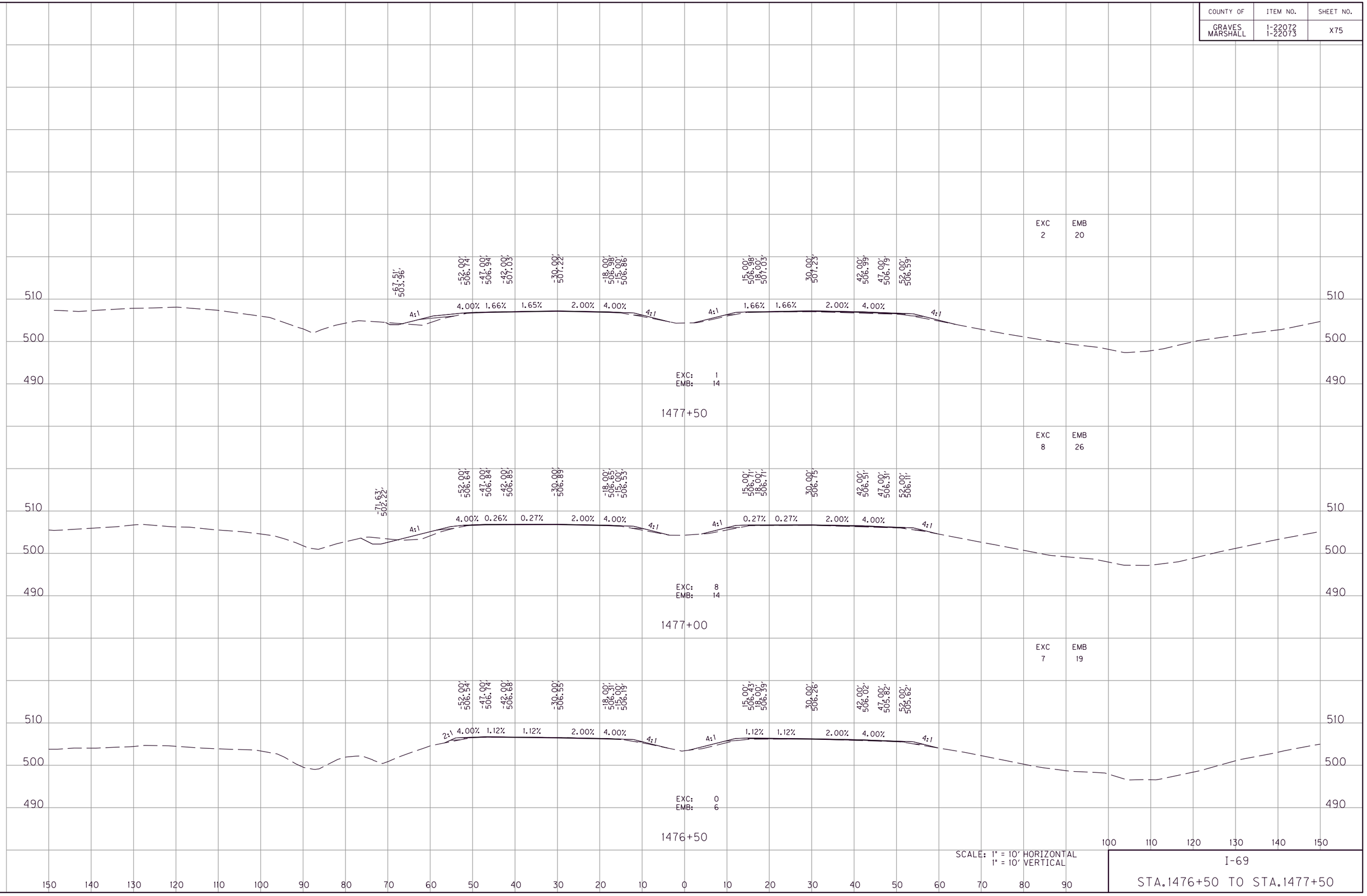

SCALE: 1" = 10' HORIZONTAL
1" = 10' VERTICAL

I-69

STA.1476+50 TO STA.1477+50

FILE NAME: G:\ENGR\HD\1478.01 I-69 GRAVES-MARSHALL\CAD\PLAN\XSECT\CROSS SECTIONS.DGN
USER: phoward
DATE PLOTTED: July 20, 2025
E-SHEET NAME:
MicroStation v8.11.9.459

COUNTY OF	ITEM NO.	SHEET NO.
GRAVES MARSHALL	1-22072 1-22073	X76

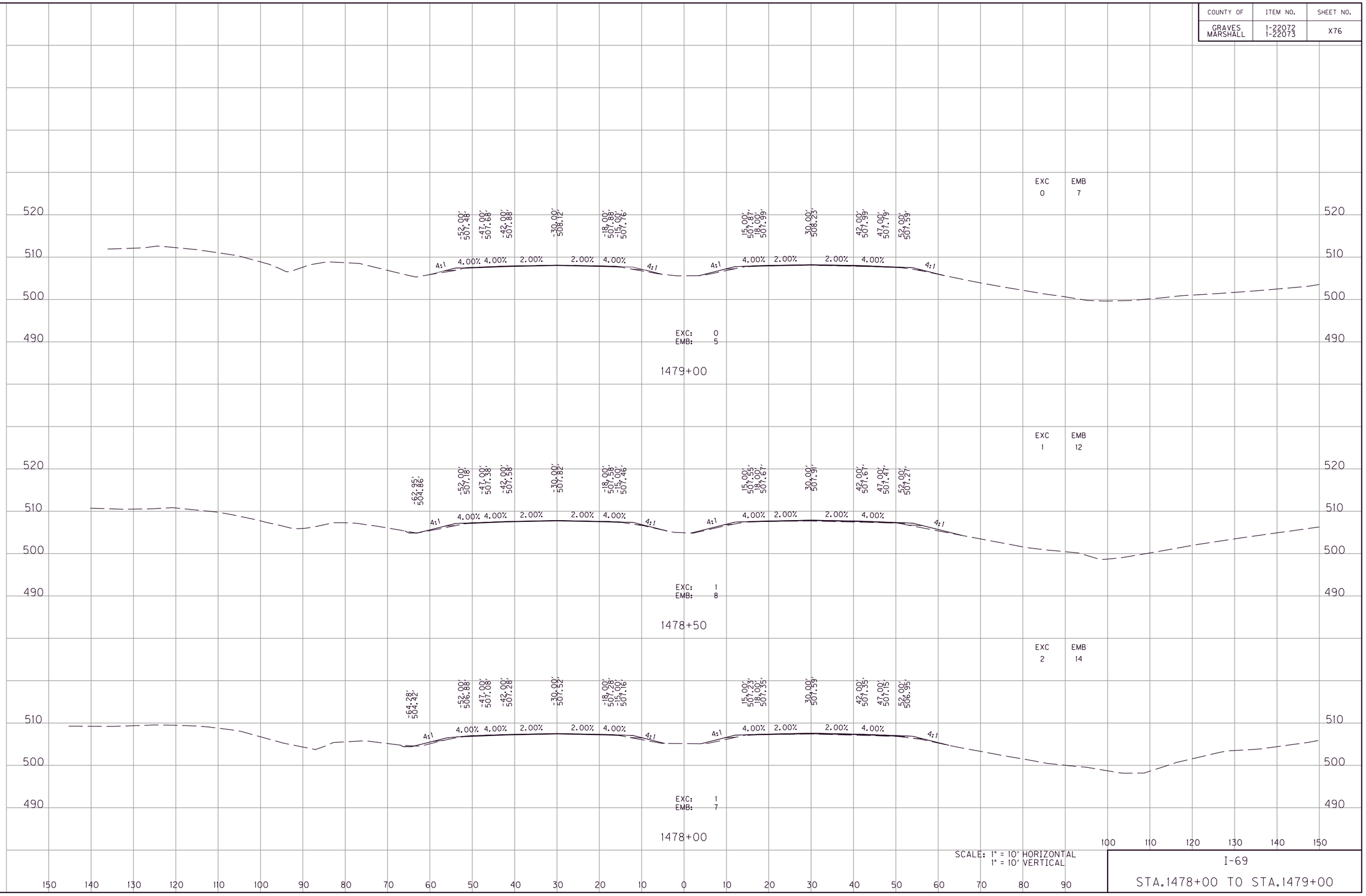

SCALE: 1" = 10' HORIZONTAL
1" = 10' VERTICAL

I-69

STA.1478+00 TO STA.1479+00

MicroStation v8.11.9.459
E-SHEET NAME:
USER: phoward
DATE PLOTTED: July 20, 2025
FILE NAME: G:\ENGR\HD\1478.01 I-69 GRAVES-MARSHALL\CAD\PLAN\XSECT\CROSS SECTIONS.DGN

COUNTY OF	ITEM NO.	SHEET NO.
GRAVES MARSHALL	1-22072 1-22073	X77

EXC 0 EMB 2

1480+50

EXC: 0
EMB: 2

15.00'
508.50'
18.00'
508.62'
30.00'
508.86'
42.00'
508.62'
47.00'
508.42'
52.00'
508.22'

4:1 4.00% 2.00% 2.00% 4.00% 4:1

1480+00

EXC 0 EMB 4

15.00'
508.09'
18.00'
508.31'
30.00'
508.55'
42.00'
508.31'
47.00'
508.11'
52.00'
507.91'

4:1 4.00% 2.00% 2.00% 4.00% 4:1

EXC: 0
EMB: 2

1479+50

SCALE: 1" = 10' HORIZONTAL
1" = 10' VERTICAL

I-69

STA.1479+50 TO STA.1480+50

FILE NAME: G:\ENGR\HD\1478.01 I-69 GRAVES-MARSHALL\CAD\PLAN\XSECT\CROSS SECTIONS.DGN
USER: phoward
DATE PLOTTED: July 20, 2025
E-SHEET NAME:
MicroStation v8.11.9.459

COUNTY OF	ITEM NO.	SHEET NO.
GRAVES MARSHALL	1-22072 1-22073	X78

SCALE: 1" = 10' HORIZONTAL
1" = 10' VERTICAL

I-69

STA.1481+00 TO STA.1481+00

FILE NAME: G:\ENGR\HD1478.01 I-69 GRAVES-MARSHALL\CAD\PLAN\XSECT\CROSS SECTIONS.DGN

USER: phoward
DATE PLOTTED: July 20, 2025

E-SHEET NAME:

MicroStation v8.11.9.459

COUNTY OF	ITEM NO.	SHEET NO.
GRAVES MARSHALL	1-22072 1-22073	X79

511.98'

10.0% 9.3%

EXC: 0
EMB: 19

1487+56

EXC 0 EMB 29

511.53'

7:1 8:1

EXC: 0
EMB: 14

1487+50

EXC 0 EMB 4

510.78'

5:1 5:1

EXC: 1
EMB: 6

1487+40

EXC 0 EMB 4

1487+00

520
510

150 140 130 120 110 100 90 80 70 60 50 40 30 20 10 0 10 20 30 40 50 60 70 80 90 100 110 120 130 140 150

SCALE: 1" = 10' HORIZONTAL
1" = 10' VERTICAL

I-69

STA.1487+00 TO STA.1487+56

FILE NAME: G:\ENGR\HD\1478.01 I-69 GRAVES-MARSHALL\CADD\PLAN\XSECT\CROSS SECTIONS.DGN
USER: phoward
DATE PLOTTED: July 20, 2025
E-SHEET NAME:
MicroStation v8.11.9.459

COUNTY OF	ITEM NO.	SHEET NO.
GRAVES MARSHALL	1-22072 1-22073	X80

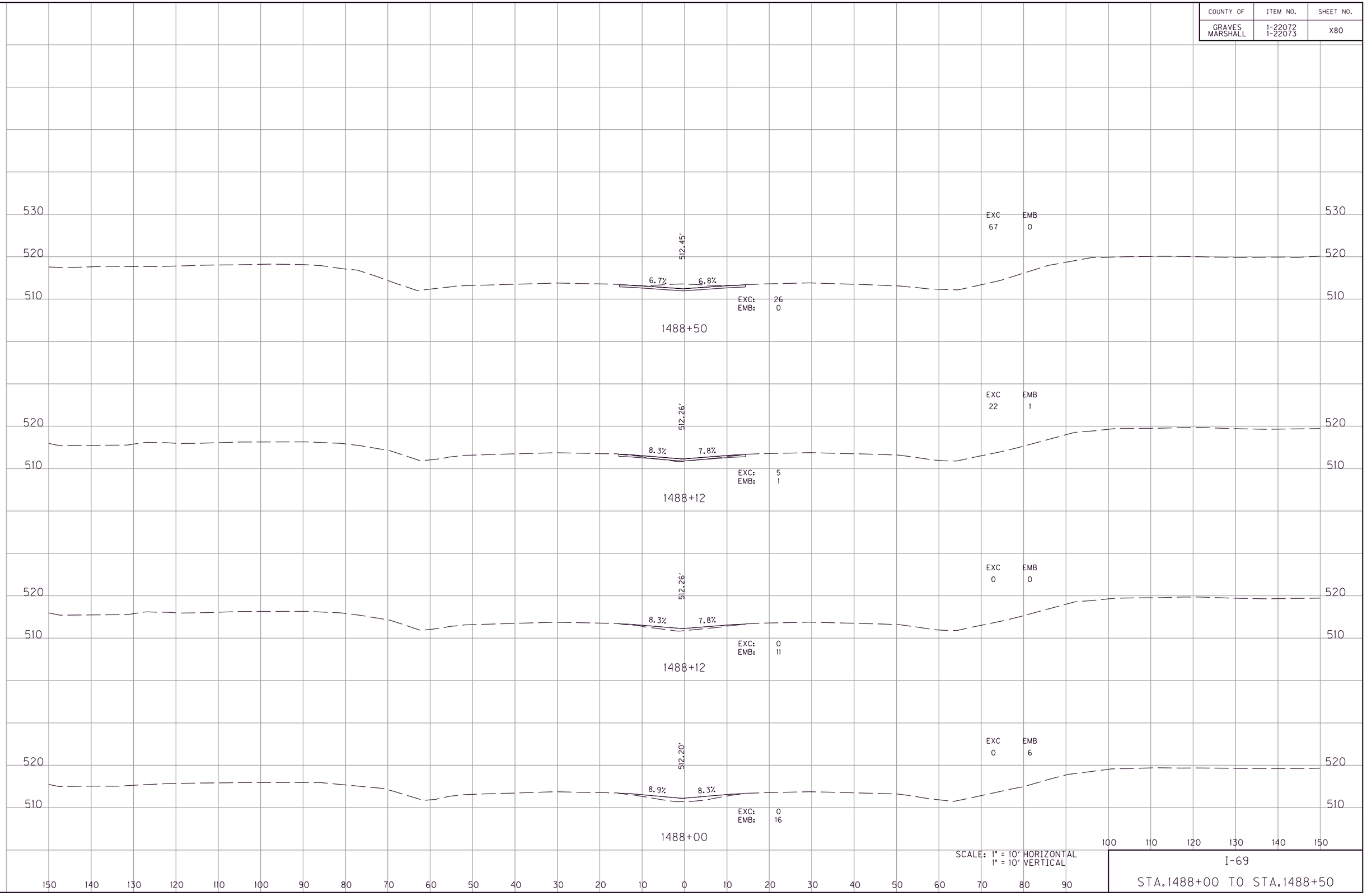

SCALE: 1" = 10' HORIZONTAL
1" = 10' VERTICAL

I-69

STA.1488+00 TO STA.1488+50

FILE NAME: G:\ENGR\HD\1478.01 I-69 GRAVES-MARSHALL\CAD\PLAN\XSECT\CROSS SECTIONS.DGN
USER: phoward
DATE PLOTTED: July 20, 2025
E-SHEET NAME:
MicroStation v8.11.9.459

COUNTY OF	ITEM NO.	SHEET NO.
GRAVES MARSHALL	1-22072 1-22073	X81

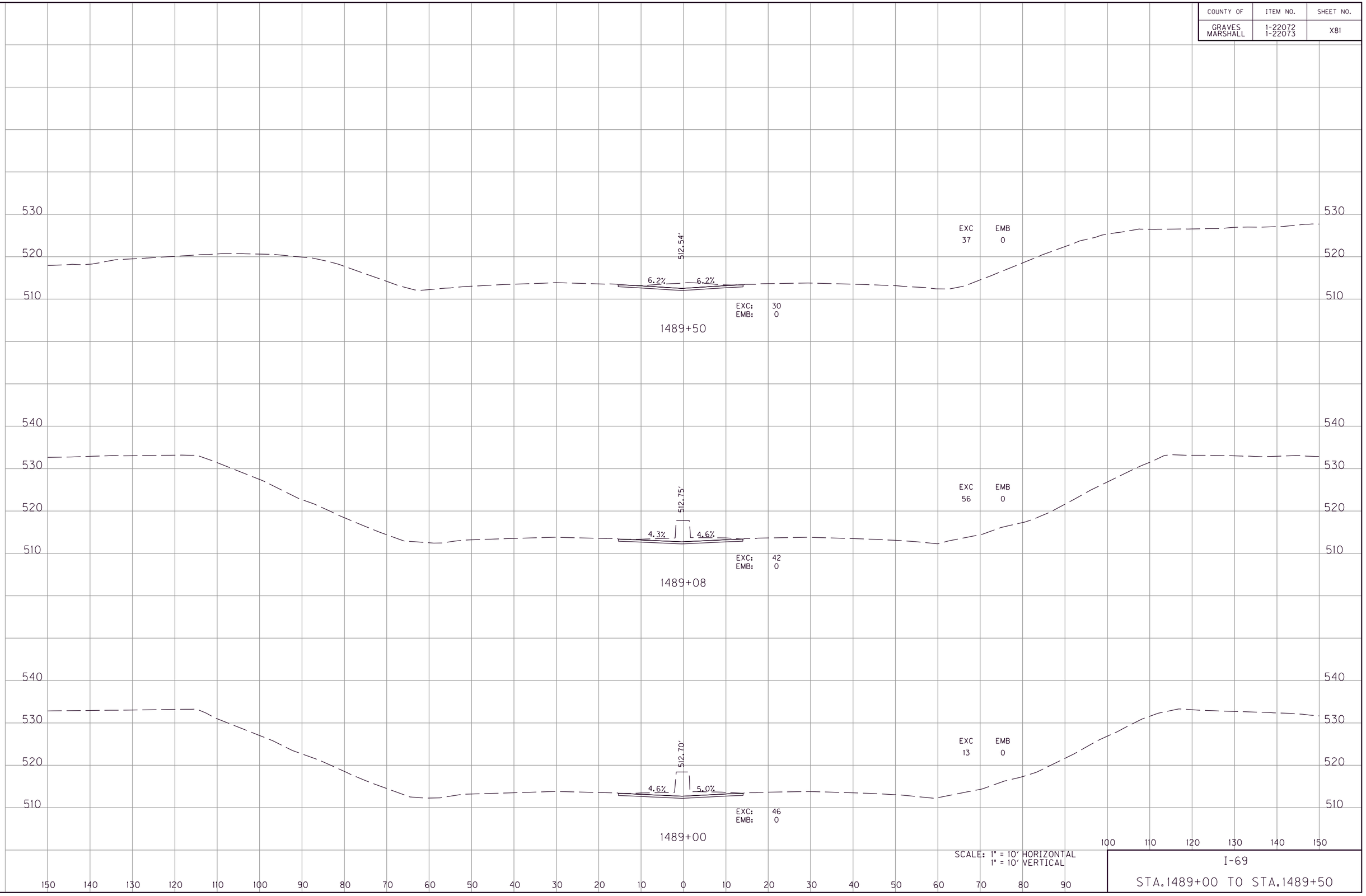

SCALE: 1" = 10' HORIZONTAL
1" = 10' VERTICAL

I-69

STA.1489+00 TO STA.1489+50

FILE NAME: G:\ENGR\HD\1478.01 I-69 GRAVES-MARSHALL\CAD\PLAN\XSECT\CROSS SECTIONS.DGN
USER: phoward
DATE PLOTTED: July 20, 2025
E-SHEET NAME:
MicroStation v8.11.9.459

COUNTY OF	ITEM NO.	SHEET NO.
GRAVES MARSHALL	1-22072 1-22073	X82

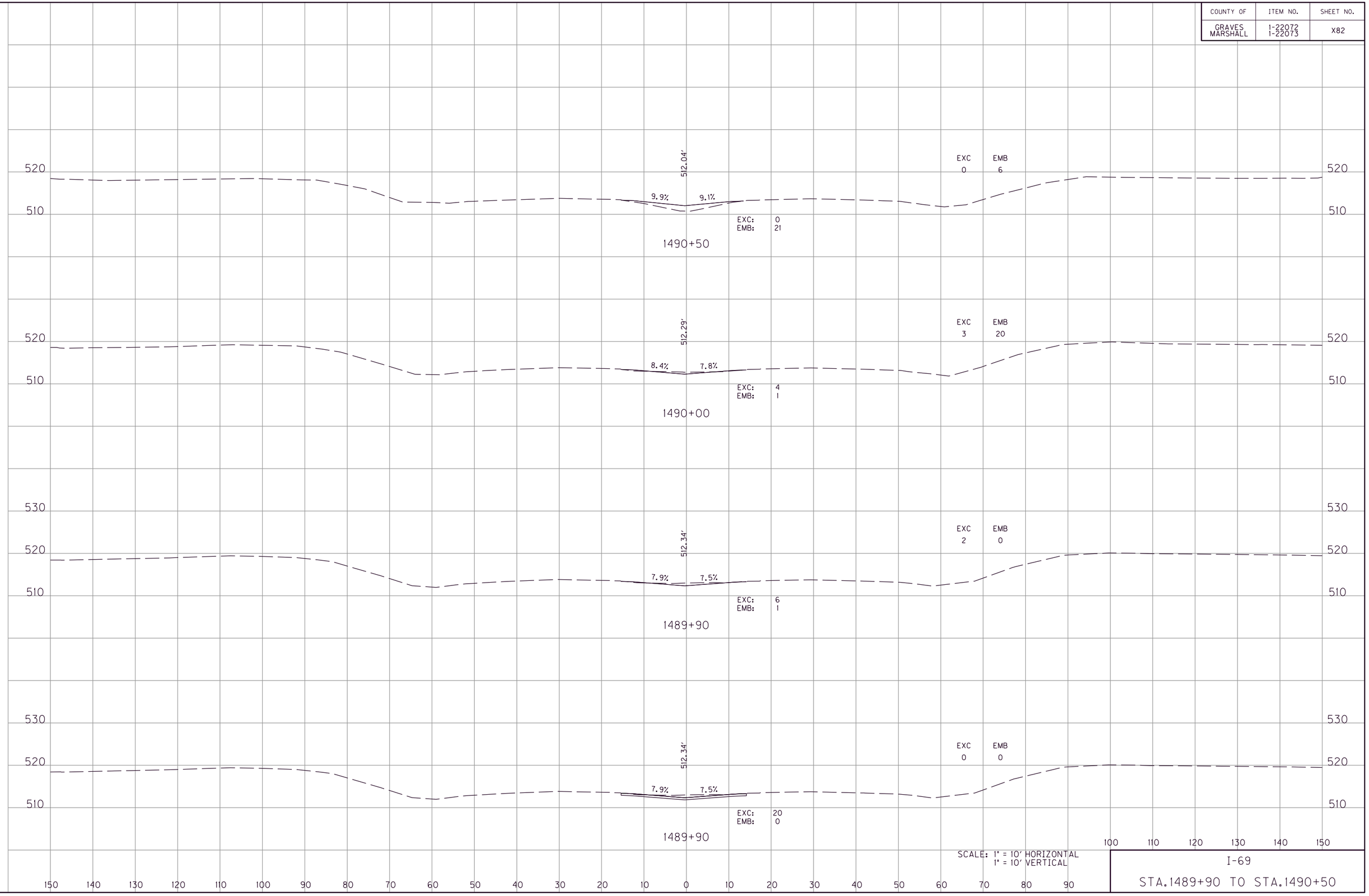

SCALE: 1" = 10' HORIZONTAL
1" = 10' VERTICAL

I-69

STA.1489+90 TO STA.1490+50

FILE NAME: G:\ENGR\HD1478.01 I-69 GRAVES-MARSHALL\CAD\PLAN\XSECT\CROSS SECTIONS.DGN
USER: phoward
DATE PLOTTED: July 20, 2025
E-SHEET NAME:
MicroStation v8.11.9.459

COUNTY OF	ITEM NO.	SHEET NO.
GRAVES MARSHALL	1-22072 1-22073	X83

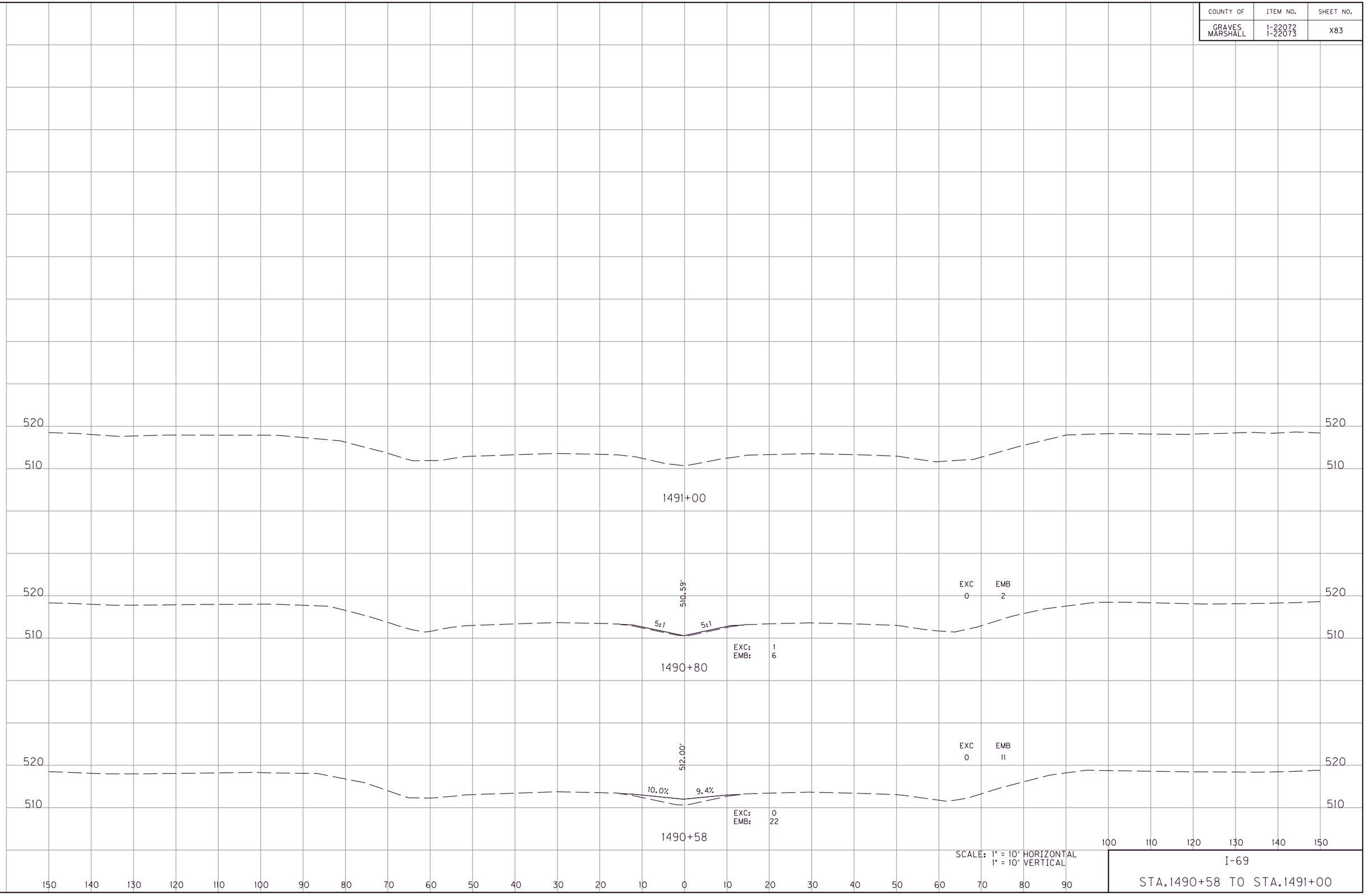

SCALE: 1" = 10' HORIZONTAL
1" = 10' VERTICAL

I-69

STA.1490+58 TO STA.1491+00

FILE NAME: G:\ENGR\HD\1478.01 I-69 GRAVES-MARSHALL\CAD\PLAN\XSECT\CROSS SECTIONS.DGN
USER: phoward
DATE PLOTTED: July 20, 2025
E-SHEET NAME:
MicroStation v8.11.9.459

COUNTY OF	ITEM NO.	SHEET NO.
GRAVES MARSHALL	1-22072 1-22073	X84

EXC 0
EMB 2

-52.99'
500.93'
-47.00'
500.53'
-42.99'
500.73'
-30.00'
500.97'
-18.00'
500.73'
-15.00'
500.61'

4.00% 4.00% 2.00% 2.00% 4.00% 4:1

EXC: 0
EMB: 0

1532+00

1531+50

1531+00

510
500
490

100 110 120 130 140 150

150 140 130 120 110 100 90 80 70 60 50 40 30 20 10 0 10 20 30 40 50 60 70 80 90

SCALE: 1" = 10' HORIZONTAL
1" = 10' VERTICAL

I-69

STA.1531+00 TO STA.1532+00

FILE NAME: G:\ENGR\HDI478.01 I-69 GRAVES-MARSHALL\CADD\PLAN\XSECT\CROSS SECTIONS.DGN
USER: phoward
DATE PLOTTED: July 20, 2025
E-SHEET NAME:
MicroStation v8.11.9.459

COUNTY OF	ITEM NO.	SHEET NO.
GRAVES MARSHALL	1-22072 1-22073	X85

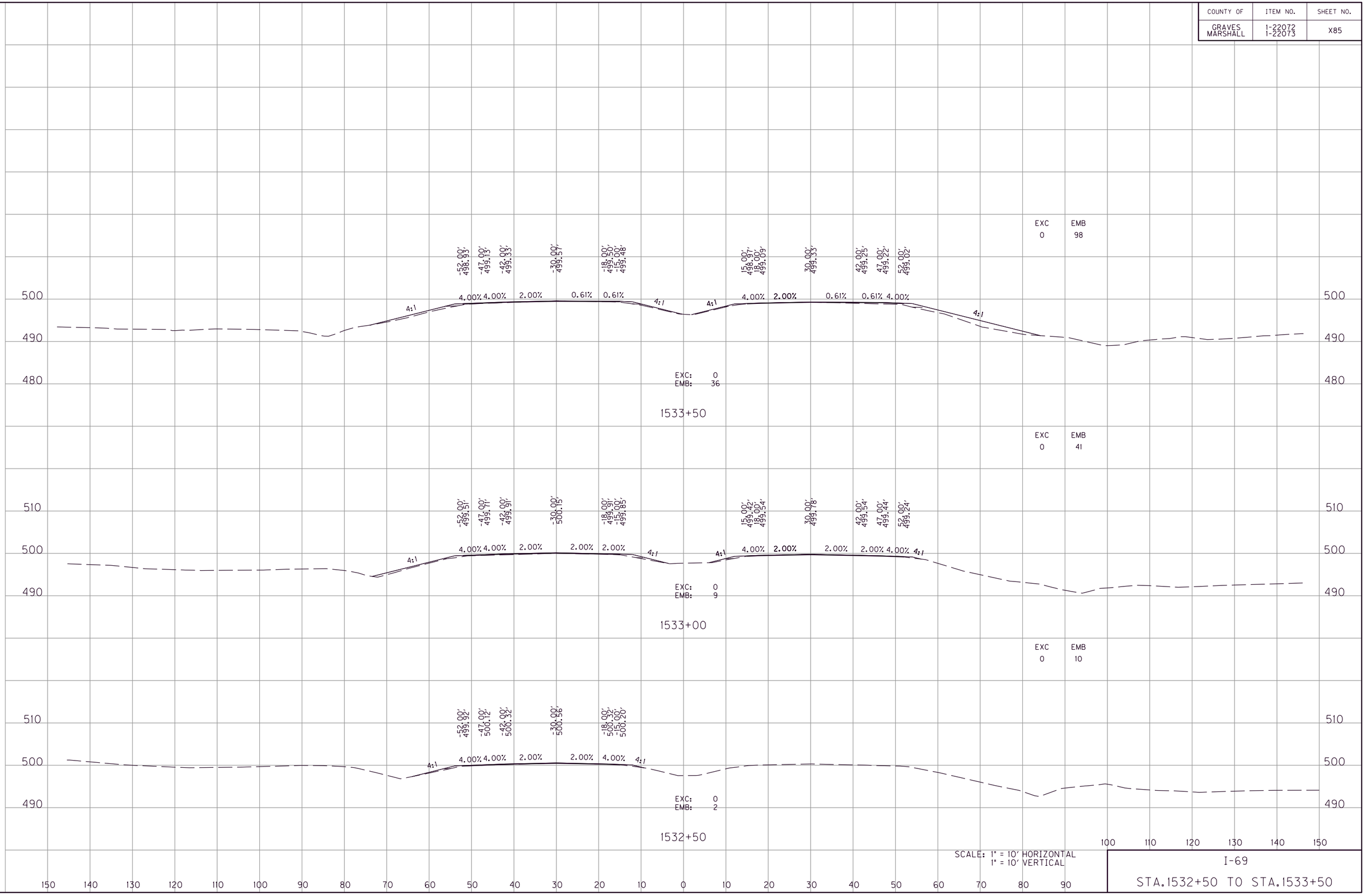

SCALE: 1" = 10' HORIZONTAL
1" = 10' VERTICAL

I-69

STA.1532+50 TO STA.1533+50

FILE NAME: G:\ENGR\HDI478.01 I-69 GRAVES-MARSHALL\CADD\PLAN\XSECT\CROSS SECTIONS.DGN
USER: phoward
DATE PLOTTED: July 20, 2025
E-SHEET NAME:
MicroStation v8.11.9.459

COUNTY OF	ITEM NO.	SHEET NO.
GRAVES MARSHALL	1-22072 1-22073	X86

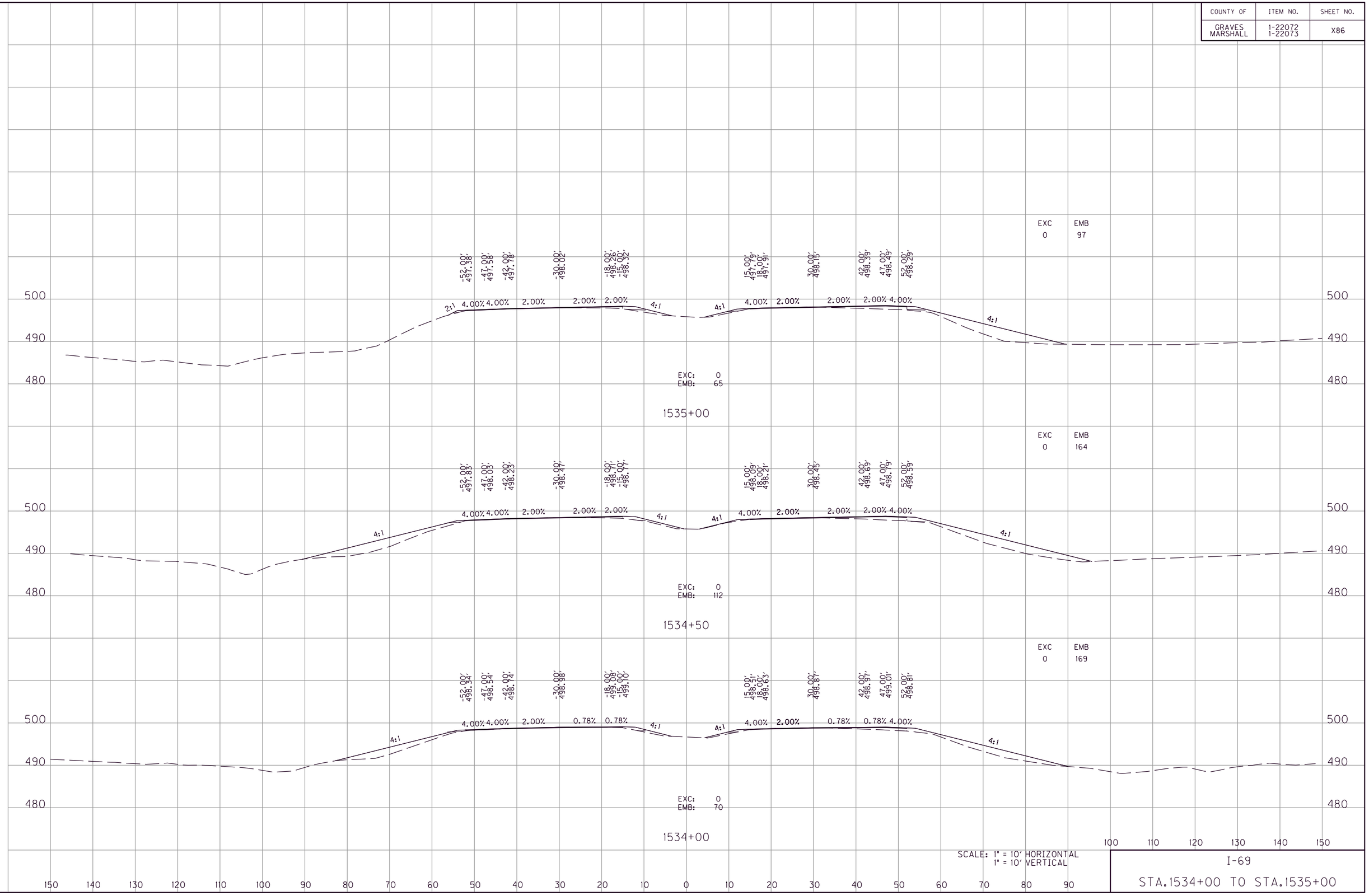

SCALE: 1" = 10' HORIZONTAL
1" = 10' VERTICAL

I-69

STA.1534+00 TO STA.1535+00

MicroStation v8.11.9.459 | E-SHEET NAME: | USER: phoward DATE PLOTTED: July 20, 2025 | FILE NAME: G:\ENGR\HDI\478.01 I-69 GRAVES-MARSHALL\CAD\PLAN\XSECT\CROSS SECTIONS.DGN

COUNTY OF	ITEM NO.	SHEET NO.
GRAVES MARSHALL	1-22072 1-22073	X87

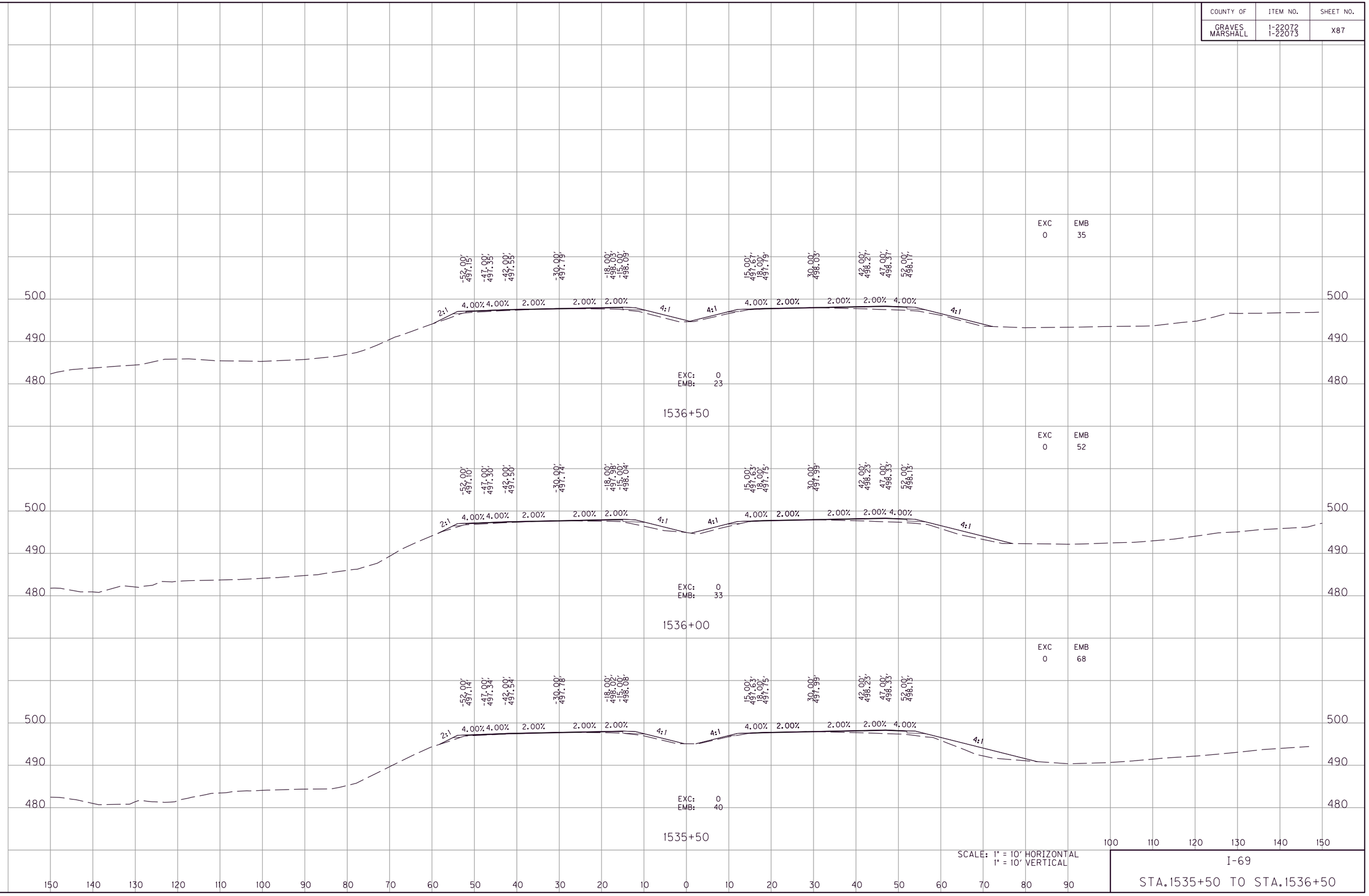

SCALE: 1" = 10' HORIZONTAL
1" = 10' VERTICAL

I-69

STA.1535+50 TO STA.1536+50

MicroStation v8.11.9.459 | E-SHEET NAME: | USER: phoward | DATE PLOTTED: July 20, 2025 | FILE NAME: G:\ENGR\HDI478.01 I-69 GRAVES-MARSHALL\CAD\PLAN\XSECT\CROSS SECTIONS.DGN

COUNTY OF	ITEM NO.	SHEET NO.
GRAVES MARSHALL	1-22072 1-22073	X88

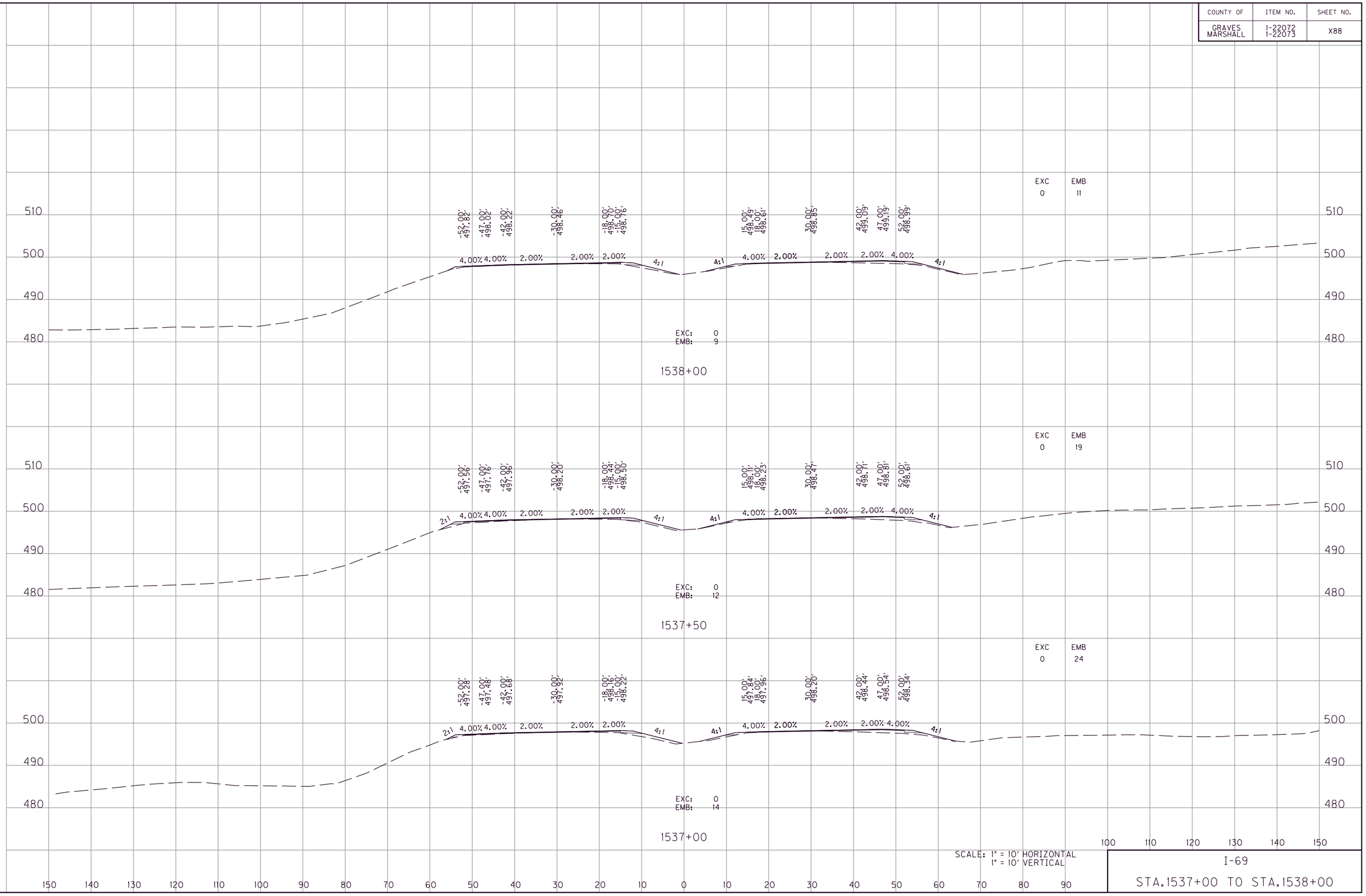

SCALE: 1" = 10' HORIZONTAL
1" = 10' VERTICAL

I-69

STA.1537+00 TO STA.1538+00

MicroStation v8.11.9.459 | E-SHEET NAME: | USER: phoward | DATE PLOTTED: July 20, 2025 | FILE NAME: G:\ENGR\HDI478.01 I-69 GRAVES-MARSHALL\CADD\PLAN\XSECT\CROSS SECTIONS.DGN

COUNTY OF	ITEM NO.	SHEET NO.
GRAVES MARSHALL	1-22072 1-22073	X89

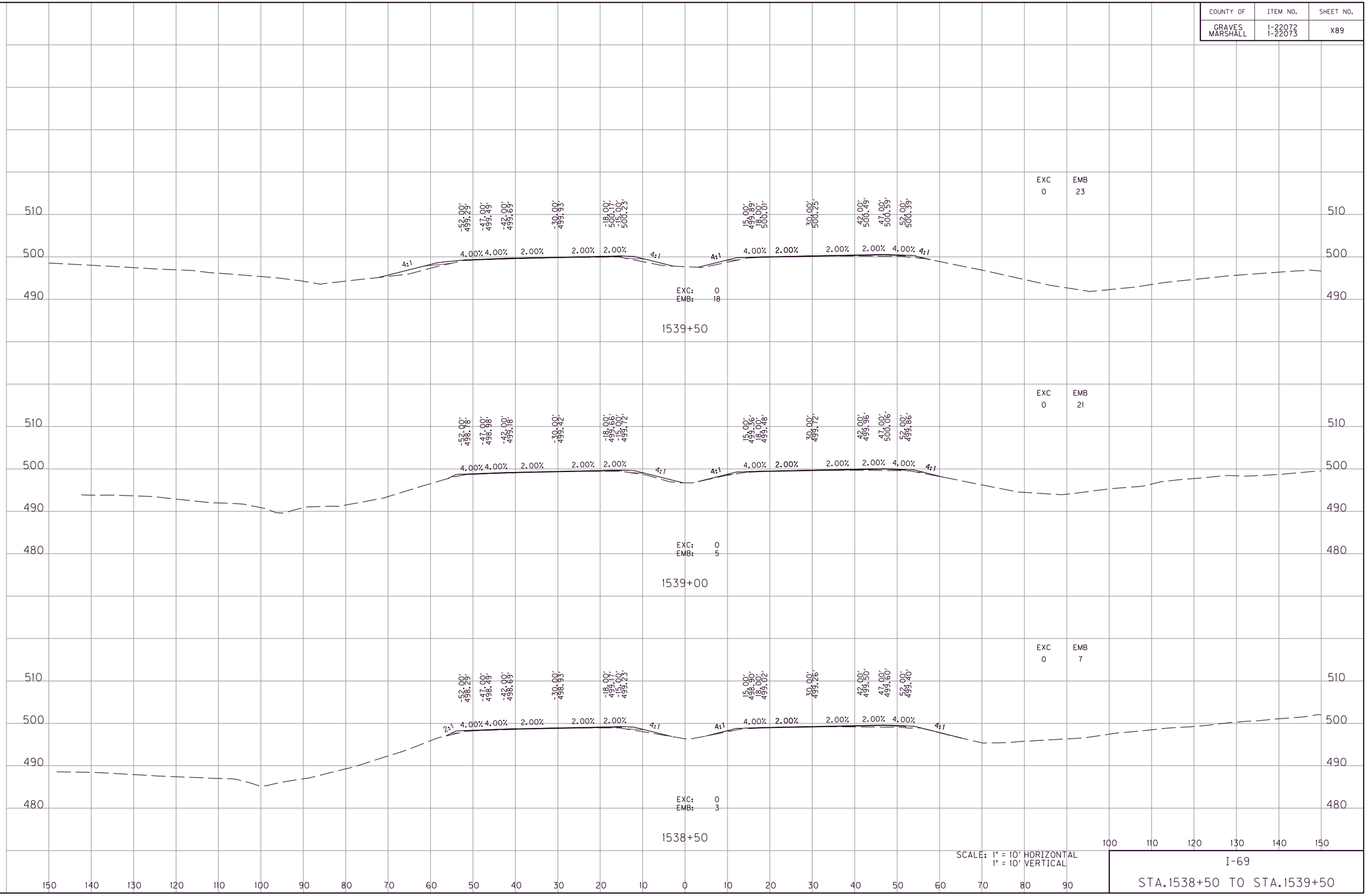

SCALE: 1" = 10' HORIZONTAL
1" = 10' VERTICAL

I-69

STA.1538+50 TO STA.1539+50

FILE NAME: G:\ENGR\HDI478.01 I-69 GRAVES-MARSHALL\CAD\PLAN\XSECT\CROSS SECTIONS.DGN
USER: phoward
DATE PLOTTED: July 20, 2025
E-SHEET NAME:
MicroStation v8.11.9.459

COUNTY OF	ITEM NO.	SHEET NO.
GRAVES MARSHALL	1-22072 1-22073	X90

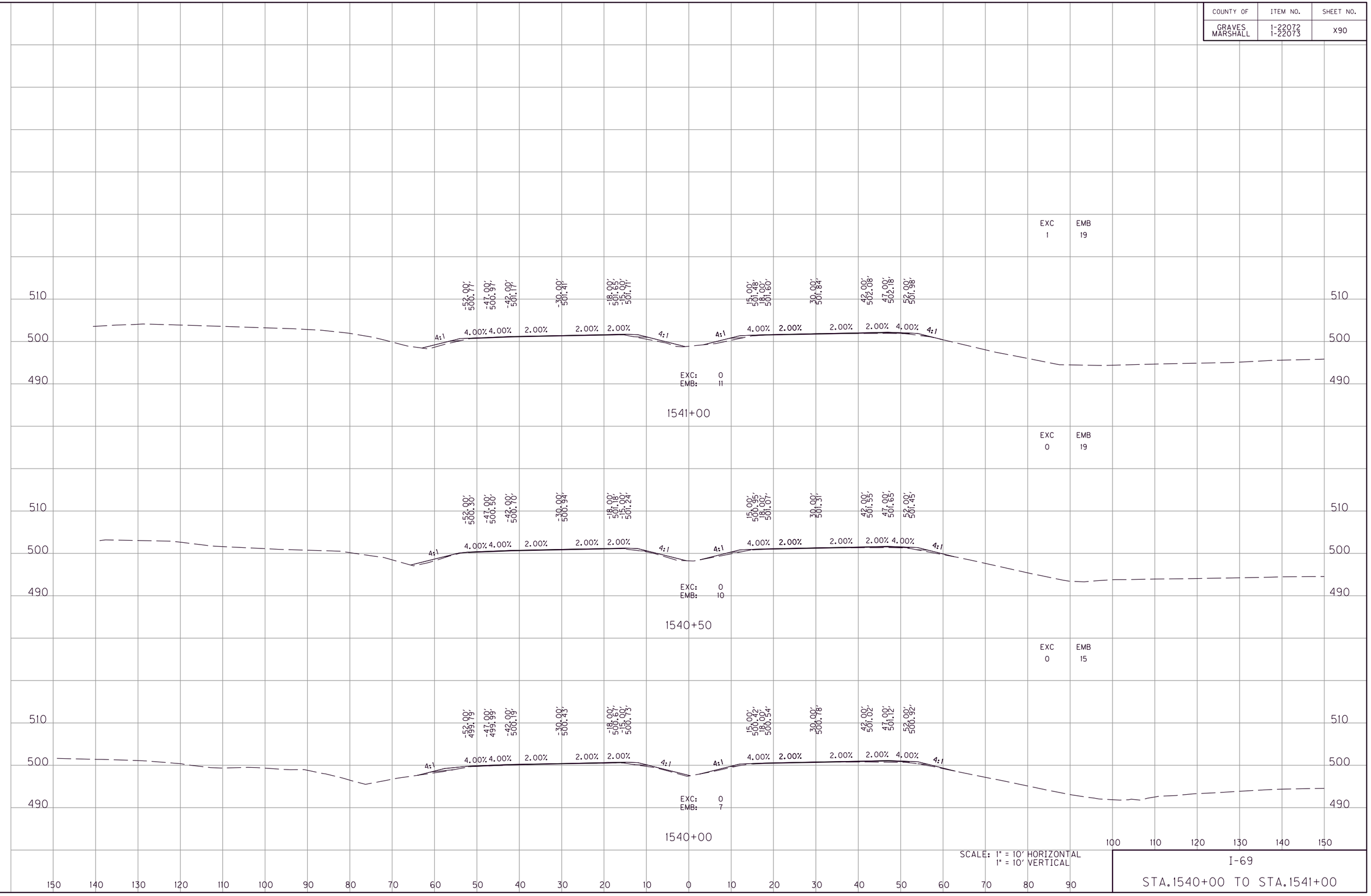

SCALE: 1" = 10' HORIZONTAL
1" = 10' VERTICAL

I-69

STA.1540+00 TO STA.1541+00

FILE NAME: G:\ENGR\HDI478.01 I-69 GRAVES-MARSHALL\CADD\PLAN\XSECT\CROSS SECTIONS.DGN
USER: phoward
DATE PLOTTED: July 20, 2025
E-SHEET NAME:
MicroStation v8.11.9.459

COUNTY OF	ITEM NO.	SHEET NO.
GRAVES MARSHALL	1-22072 1-22073	X91

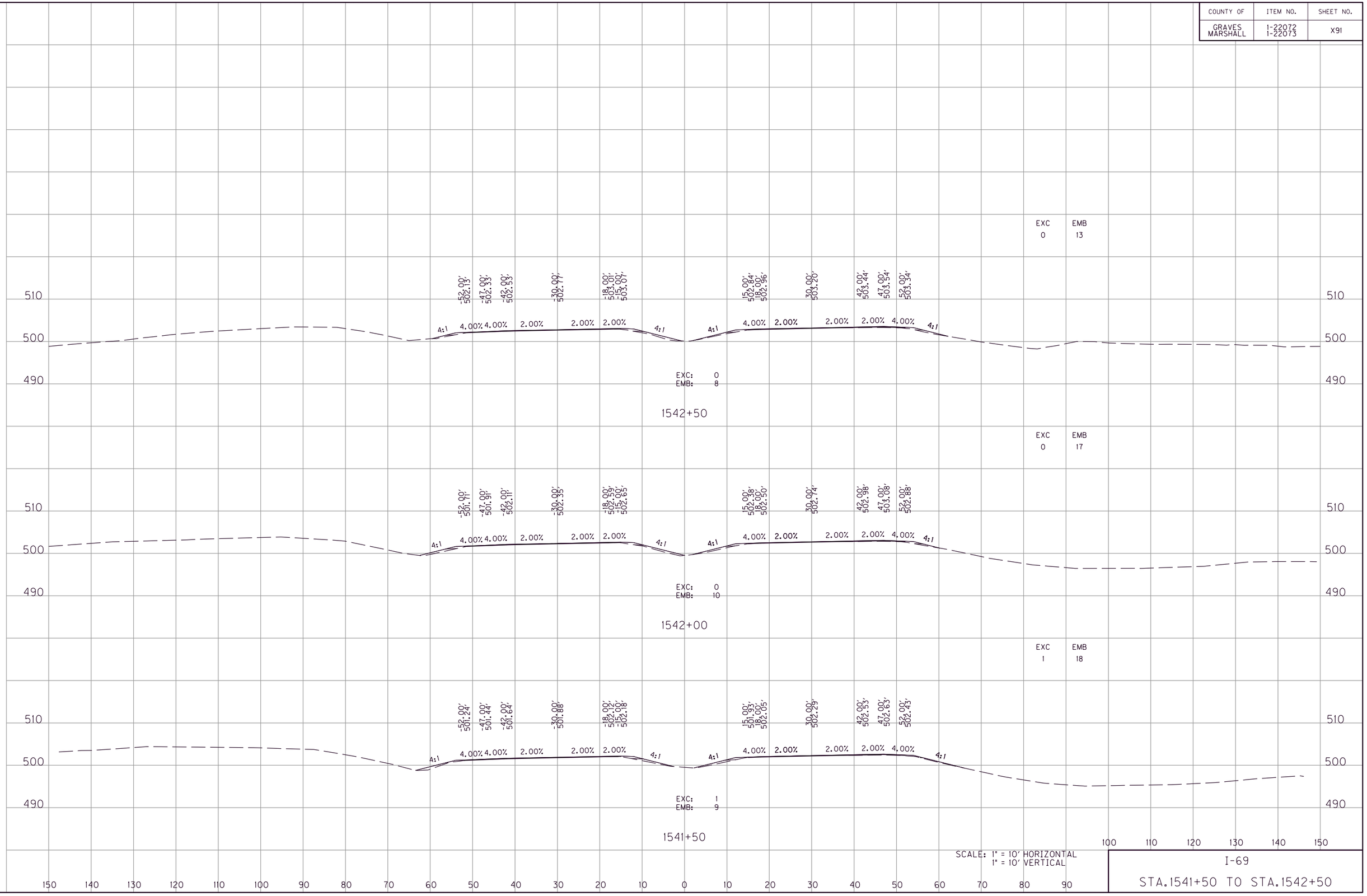

SCALE: 1" = 10' HORIZONTAL
1" = 10' VERTICAL

I-69

STA.1541+50 TO STA.1542+50

FILE NAME: G:\ENGR\HDI478.01 I-69 GRAVES-MARSHALL\CADD\PLAN\XSECT\CROSS SECTIONS.DGN
USER: phoward
DATE PLOTTED: July 20, 2025
E-SHEET NAME:
MicroStation v8.11.9.459

COUNTY OF	ITEM NO.	SHEET NO.
GRAVES MARSHALL	1-22072 1-22073	X92

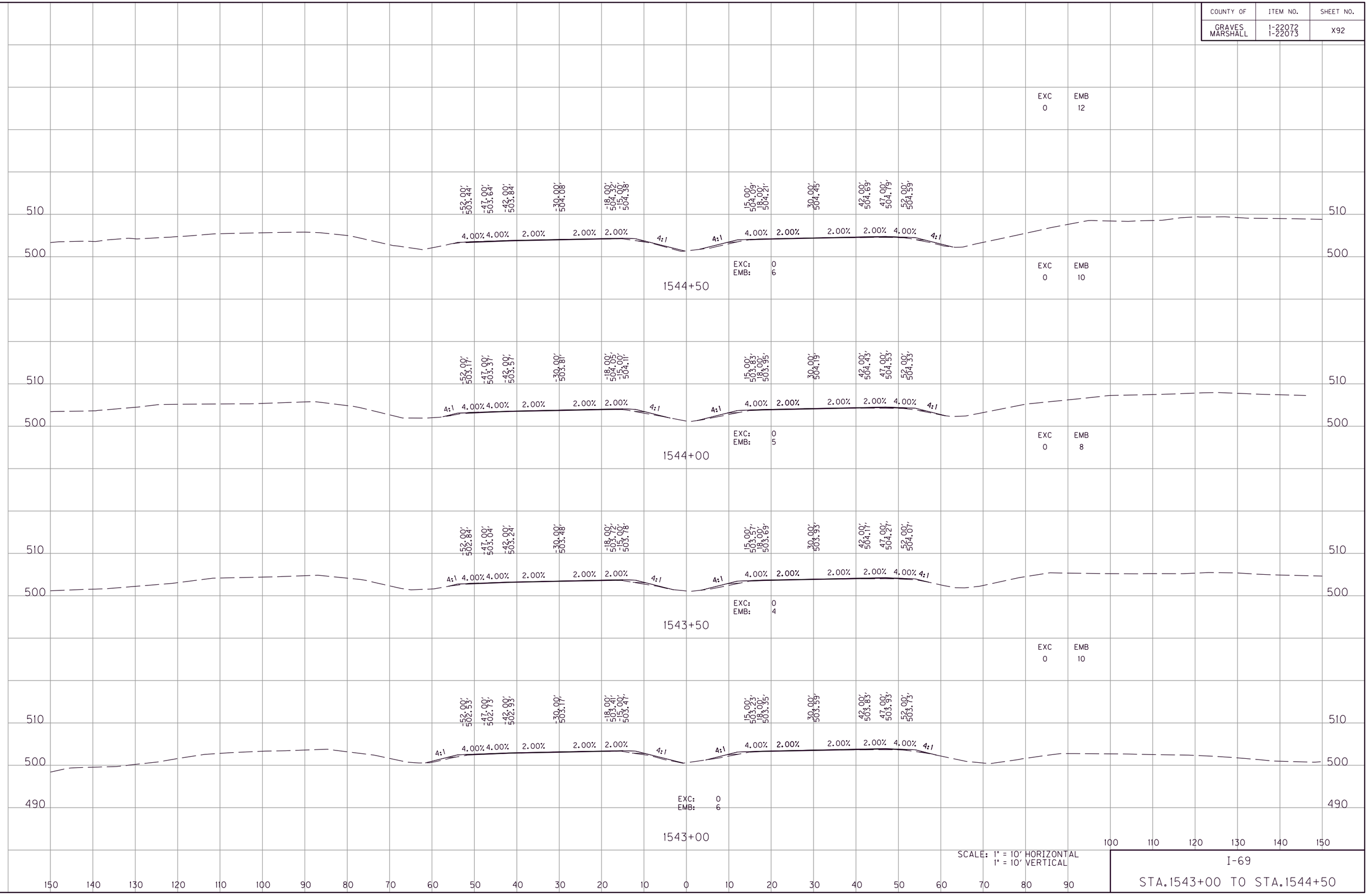

SCALE: 1" = 10' HORIZONTAL
1" = 10' VERTICAL

I-69

STA.1543+00 TO STA.1544+50

FILE NAME: G:\ENGR\HDI478.01 I-69 GRAVES-MARSHALL\CADD\PLAN\XSECT\CROSS SECTIONS.DGN
USER: phoward
DATE PLOTTED: July 20, 2025
E-SHEET NAME:
MicroStation v8.11.9.459

COUNTY OF	ITEM NO.	SHEET NO.
GRAVES MARSHALL	1-22072 1-22073	X93

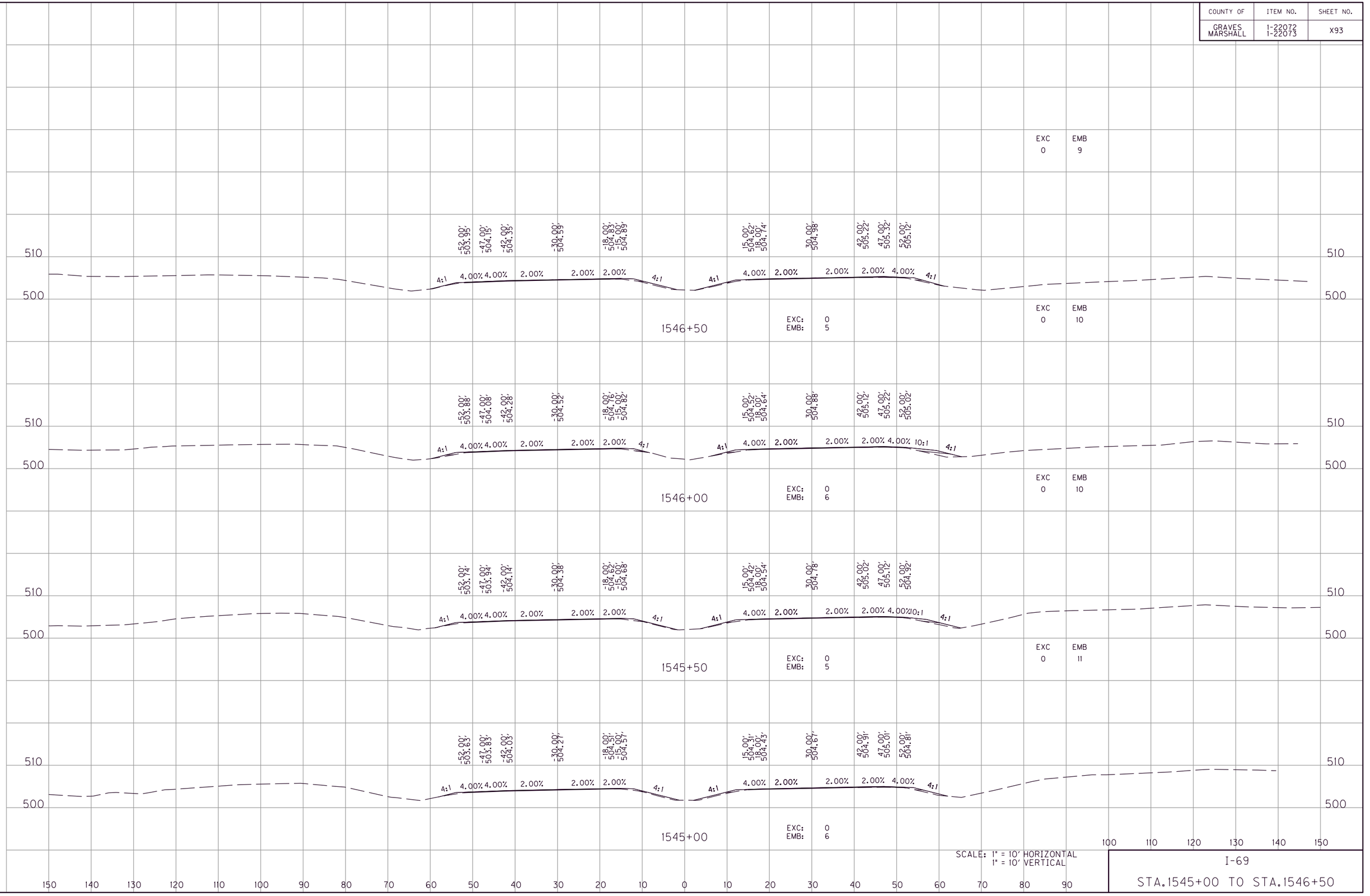

SCALE: 1" = 10' HORIZONTAL
1" = 10' VERTICAL

I-69

STA.1545+00 TO STA.1546+50

MicroStation v8.11.9.459 | E-SHEET NAME: | USER: phoward DATE PLOTTED: July 20, 2025 | FILE NAME: G:\ENGR\HD\1478.01 I-69 GRAVES-MARSHALL\CAD\PLAN\XSECT\CROSS SECTIONS.DGN

COUNTY OF	ITEM NO.	SHEET NO.
GRAVES MARSHALL	1-22072 1-22073	X94

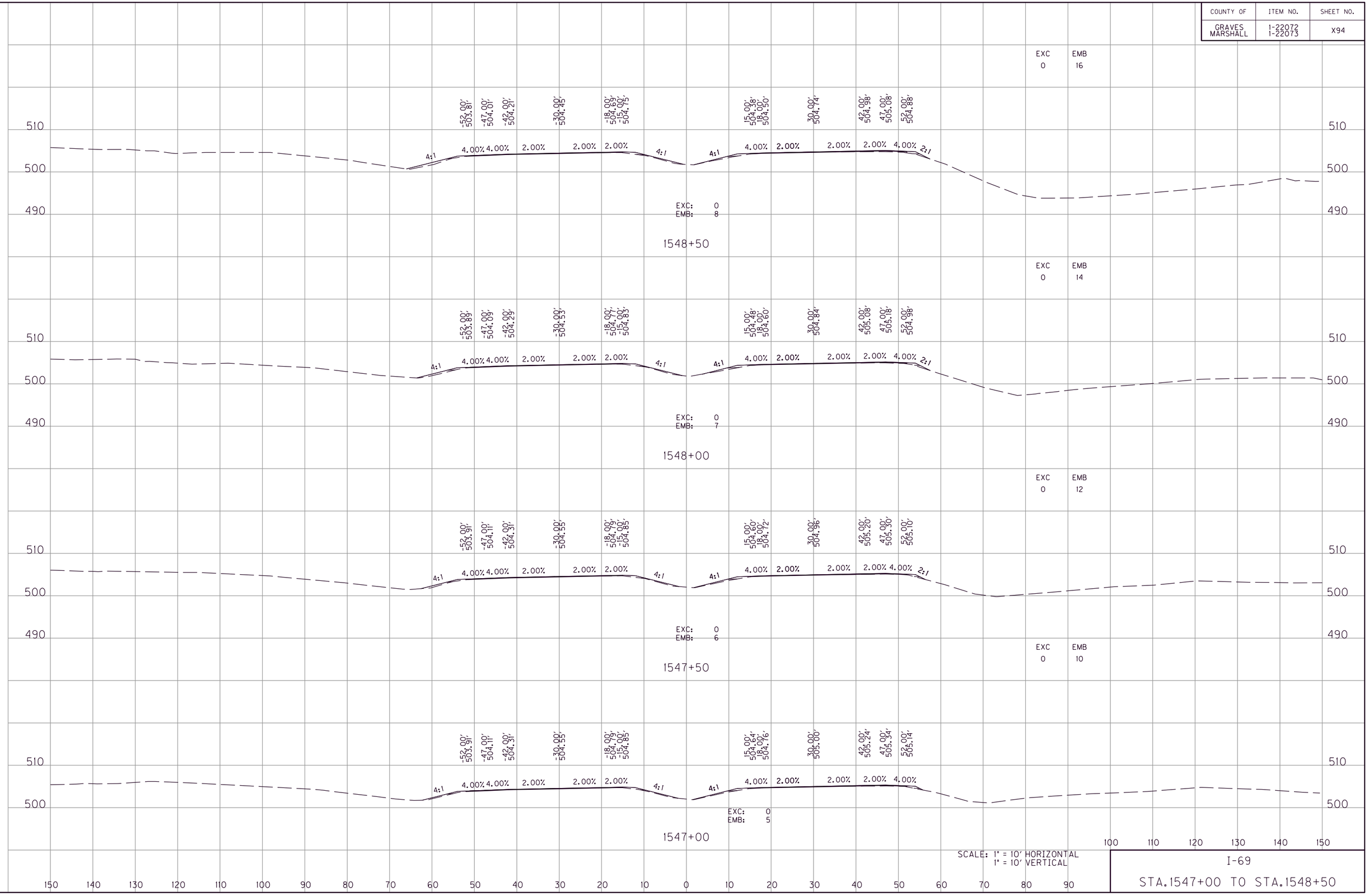

SCALE: 1" = 10' HORIZONTAL
1" = 10' VERTICAL

I-69

STA.1547+00 TO STA.1548+50

FILE NAME: G:\ENGR\HDI478.01 I-69 GRAVES-MARSHALL\CADD\PLAN\XSECT\CROSS SECTIONS.DGN
USER: phoward
DATE PLOTTED: July 20, 2025
E-SHEET NAME:
MicroStation v8.11.9.459

COUNTY OF	ITEM NO.	SHEET NO.
GRAVES MARSHALL	1-22072 1-22073	X95

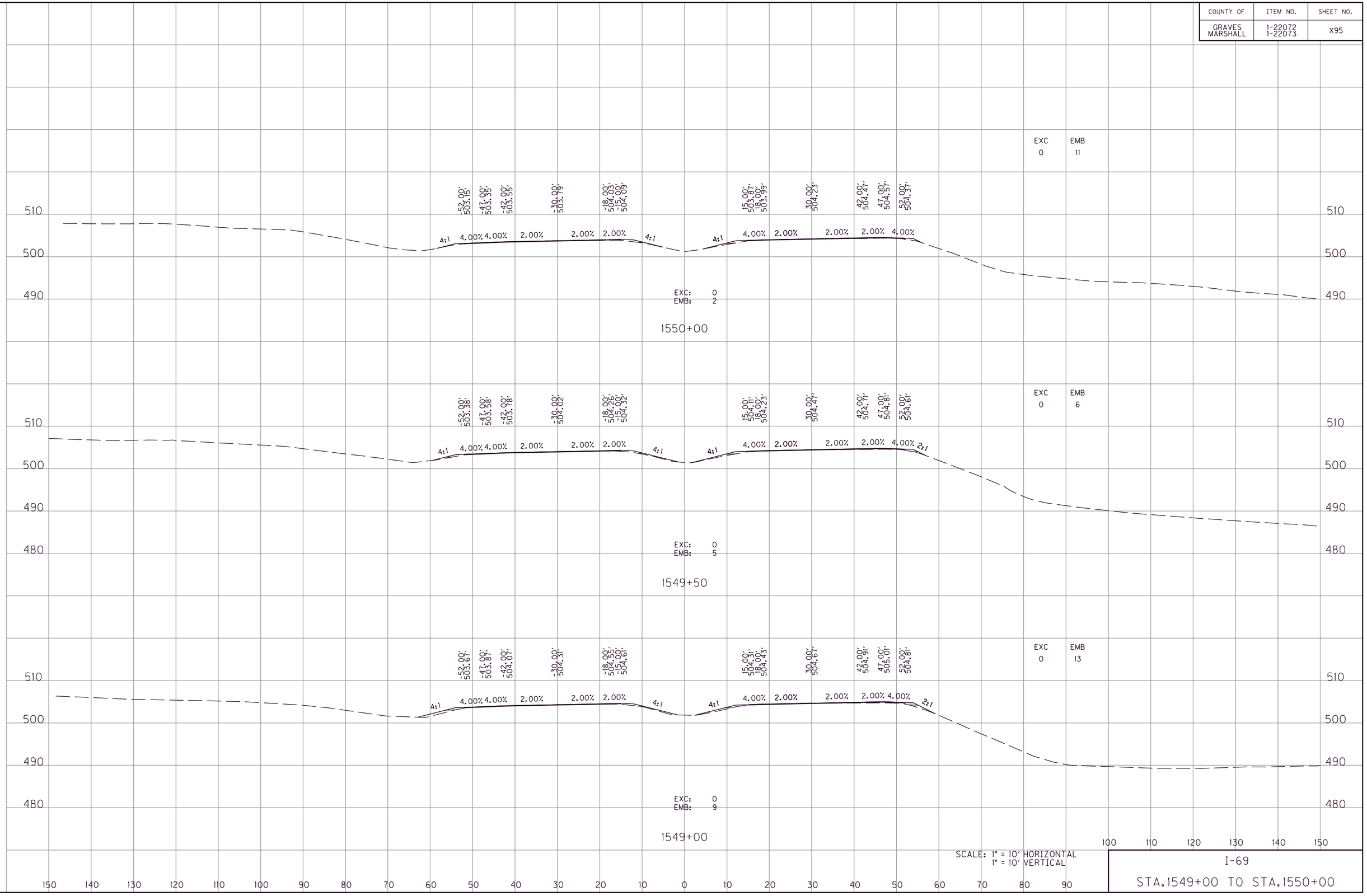

SCALE: 1" = 10' HORIZONTAL
1" = 10' VERTICAL

I-69

STA.1549+00 TO STA.1550+00

FILE NAME: G:\ENGR\HD\1478.01 I-69 GRAVES-MARSHALL\CAD\PLAN\XSECT\CROSS SECTIONS.DGN
USER: phoward
DATE PLOTTED: July 20, 2025
E-SHEET NAME:
MicroStation v8.11.9.459

COUNTY OF	ITEM NO.	SHEET NO.
GRAVES MARSHALL	1-22072 1-22073	X96

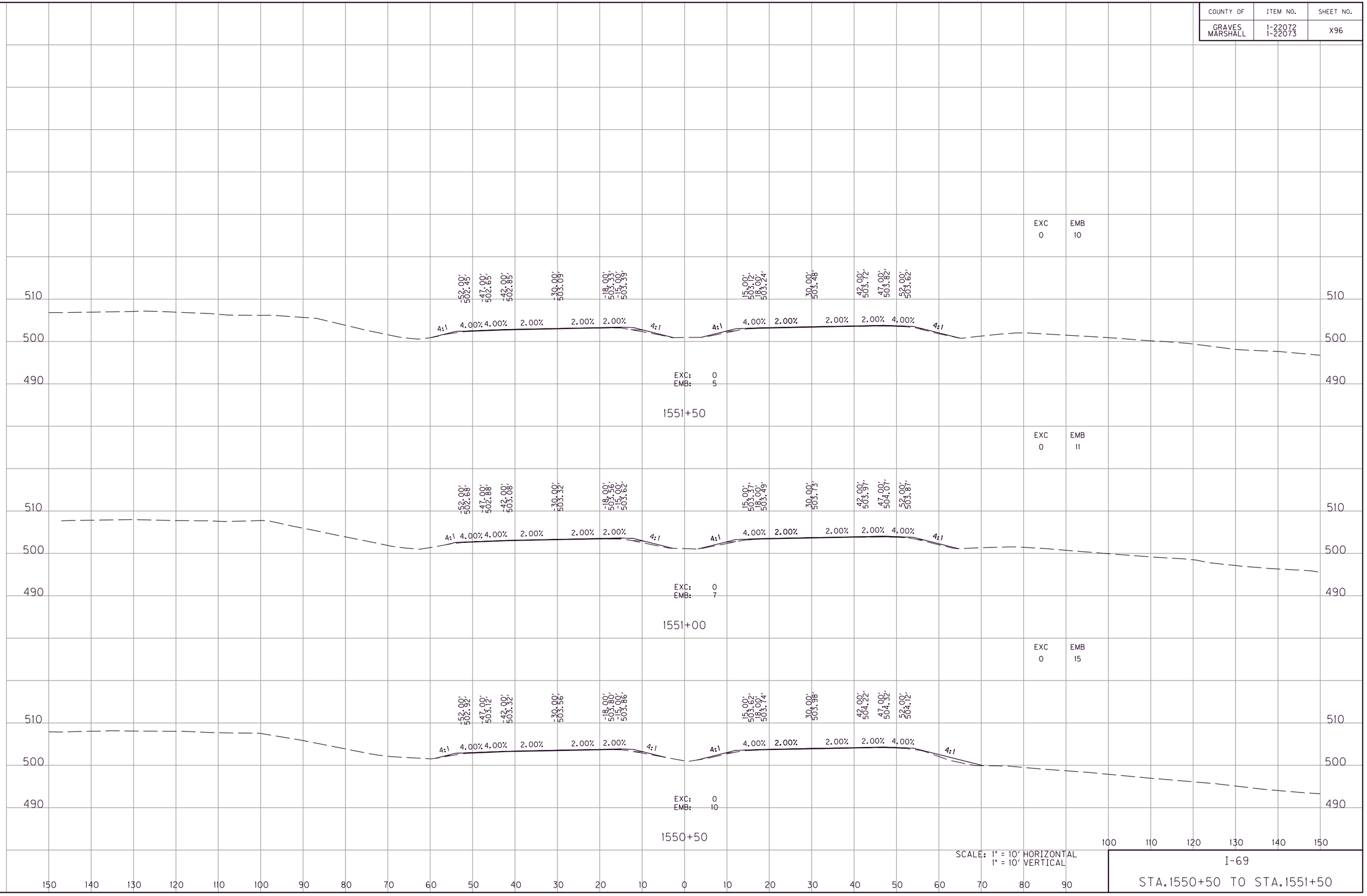

SCALE: 1" = 10' HORIZONTAL
1" = 10' VERTICAL

I-69

STA.1550+50 TO STA.1551+50

FILE NAME: G:\ENGR\HDI478.01 I-69 GRAVES-MARSHALL\CADD\PLAN\XSECT\CROSS SECTIONS.DGN
USER: phoward
DATE PLOTTED: July 20, 2025
E-SHEET NAME:
MicroStation v8.11.9.459

COUNTY OF	ITEM NO.	SHEET NO.
GRAVES MARSHALL	1-22072 1-22073	X97

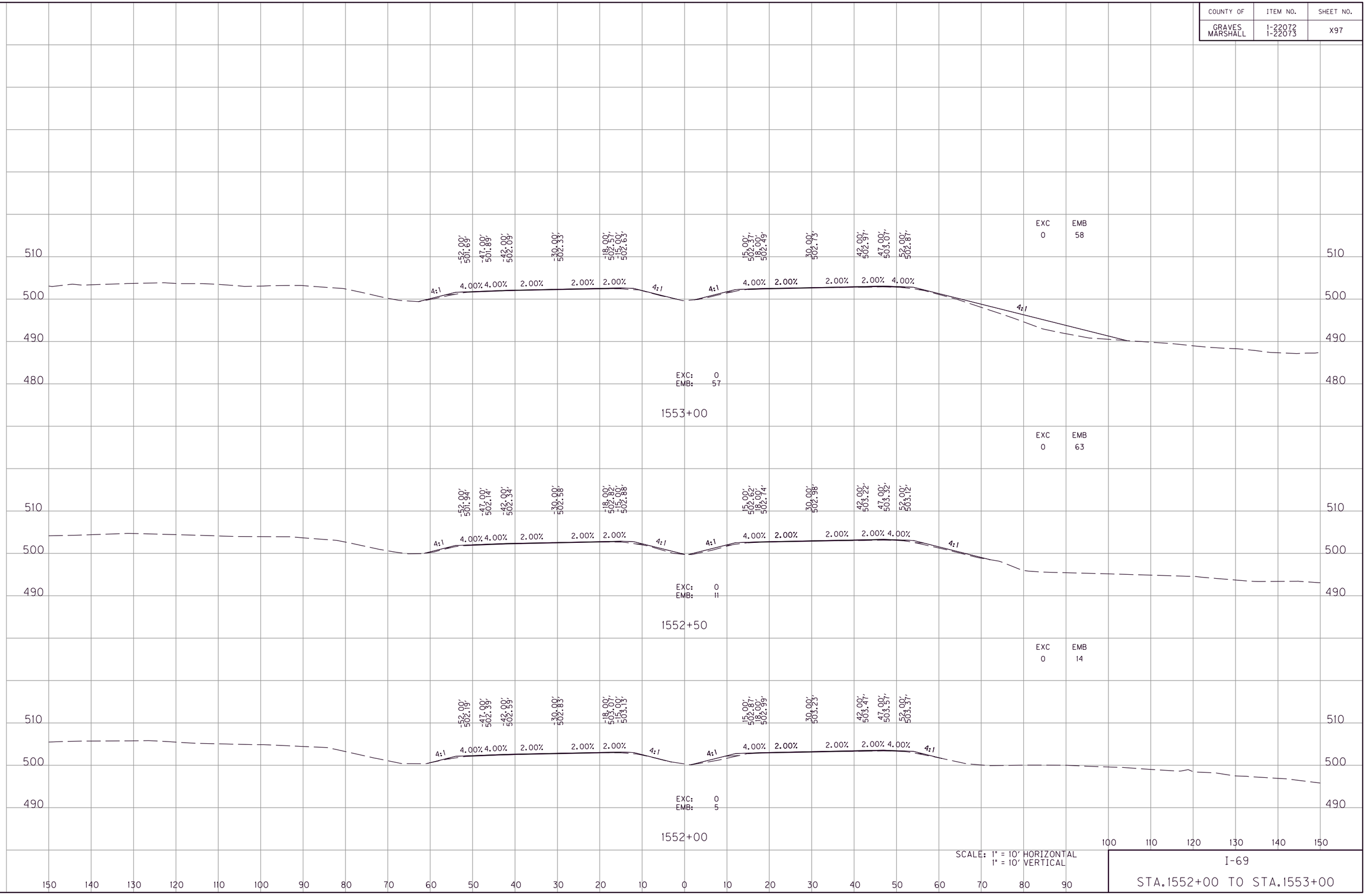

SCALE: 1" = 10' HORIZONTAL
1" = 10' VERTICAL

I-69

STA.1552+00 TO STA.1553+00

FILE NAME: G:\ENGR\HDI478.01 I-69 GRAVES-MARSHALL\CADD\PLAN\XSECT\CROSS SECTIONS.DGN
USER: phoward
DATE PLOTTED: July 20, 2025
E-SHEET NAME:
MicroStation v8.11.9.459

COUNTY OF	ITEM NO.	SHEET NO.
GRAVES MARSHALL	1-22072 1-22073	X98

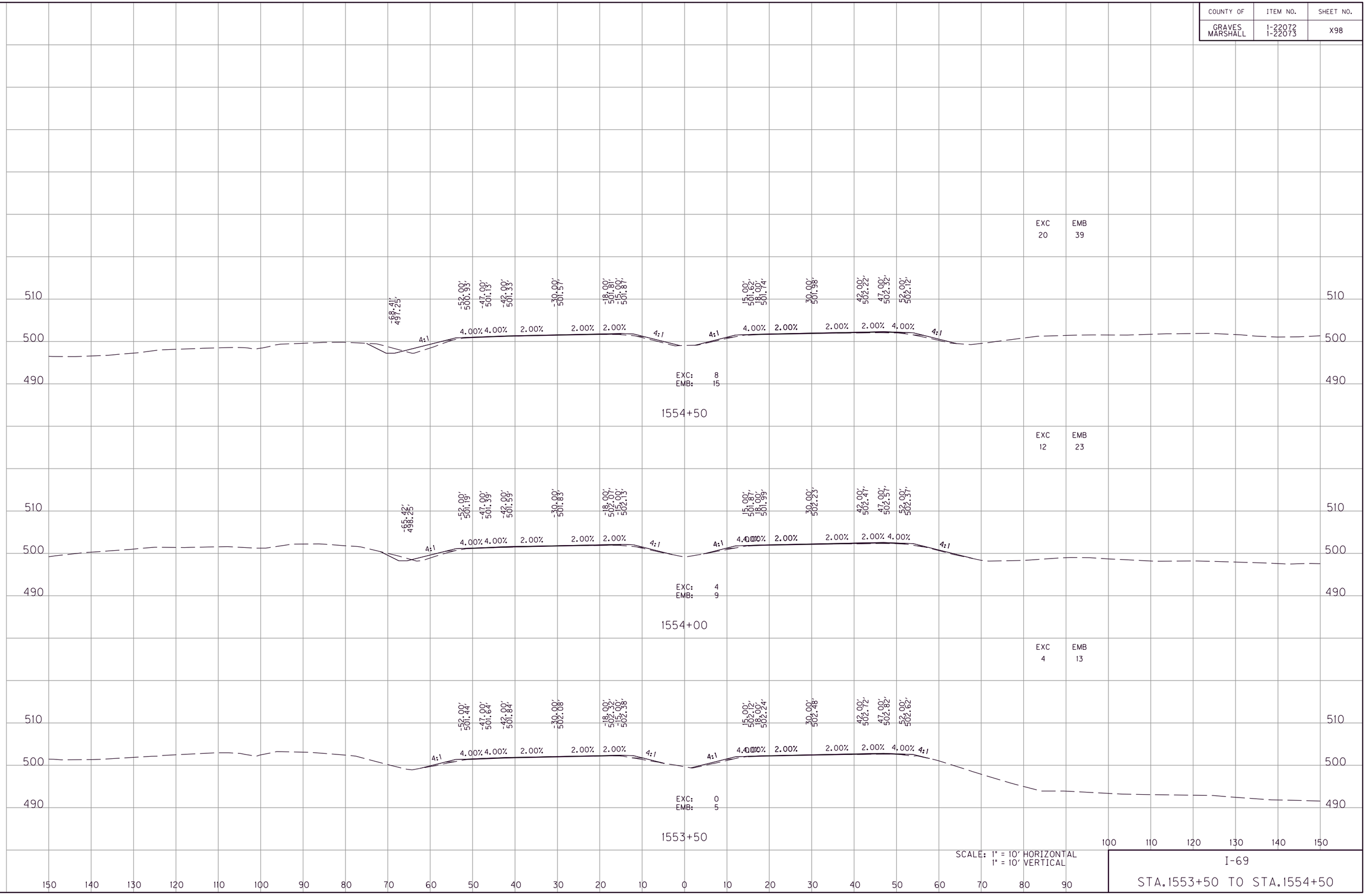

SCALE: 1" = 10' HORIZONTAL
1" = 10' VERTICAL

I-69

STA.1553+50 TO STA.1554+50

FILE NAME: G:\ENGR\HDI478.01 I-69 GRAVES-MARSHALL\CADD\PLAN\XSECT\CROSS SECTIONS.DGN
USER: phoward
DATE PLOTTED: July 20, 2025
E-SHEET NAME:
MicroStation v8.11.9.459

COUNTY OF	ITEM NO.	SHEET NO.
GRAVES MARSHALL	1-22072 1-22073	X99

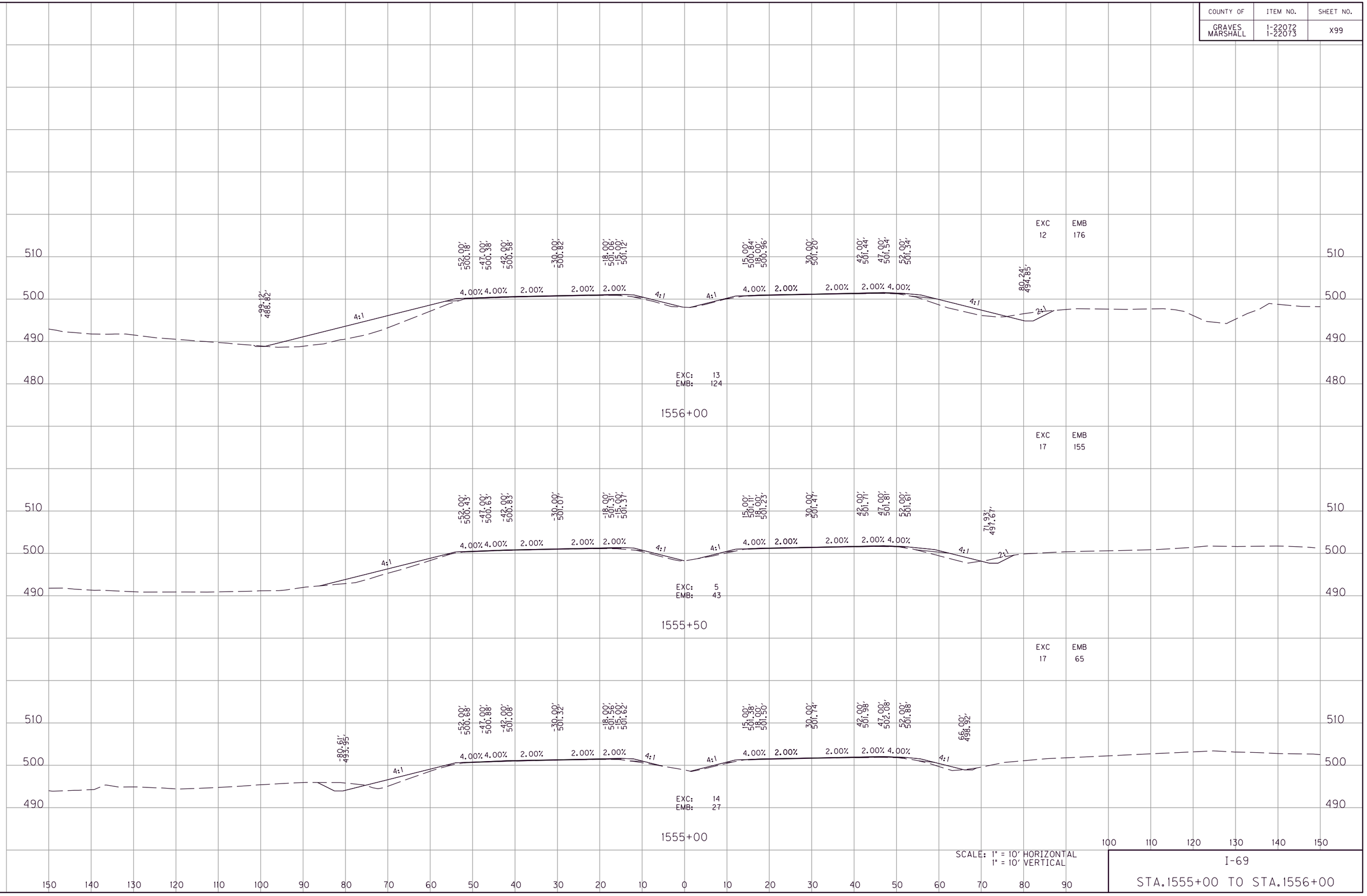

SCALE: 1" = 10' HORIZONTAL
1" = 10' VERTICAL

I-69

STA.1555+00 TO STA.1556+00

FILE NAME: G:\ENGR\HDI478.01 I-69 GRAVES-MARSHALL\CADD\PLAN\XSECT\CROSS SECTIONS.DGN
USER: phoward
DATE PLOTTED: July 20, 2025
E-SHEET NAME:
MicroStation v8.11.9.459

COUNTY OF	ITEM NO.	SHEET NO.
GRAVES MARSHALL	1-22072 1-22073	X100

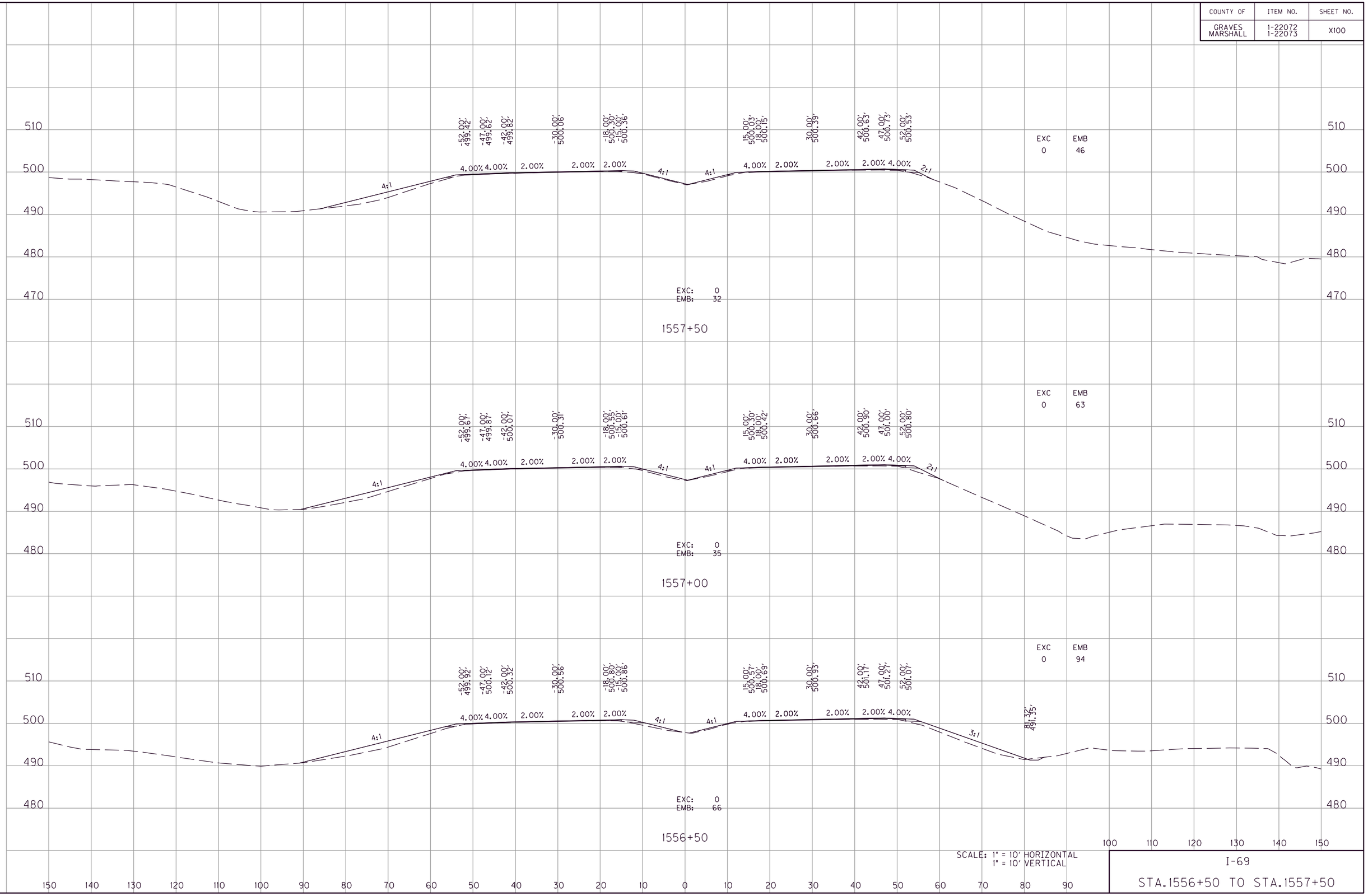

SCALE: 1" = 10' HORIZONTAL
1" = 10' VERTICAL

I-69

STA. 1556+50 TO STA. 1557+50

FILE NAME: G:\ENGR\HDI478.01 I-69 GRAVES-MARSHALL\CADD\PLAN\XSECT\CROSS SECTIONS.DGN
USER: pnoward
DATE PLOTTED: July 20, 2025
E-SHEET NAME:
MicroStation v8.11.9.459

COUNTY OF	ITEM NO.	SHEET NO.
GRAVES MARSHALL	1-22072 1-22073	X101

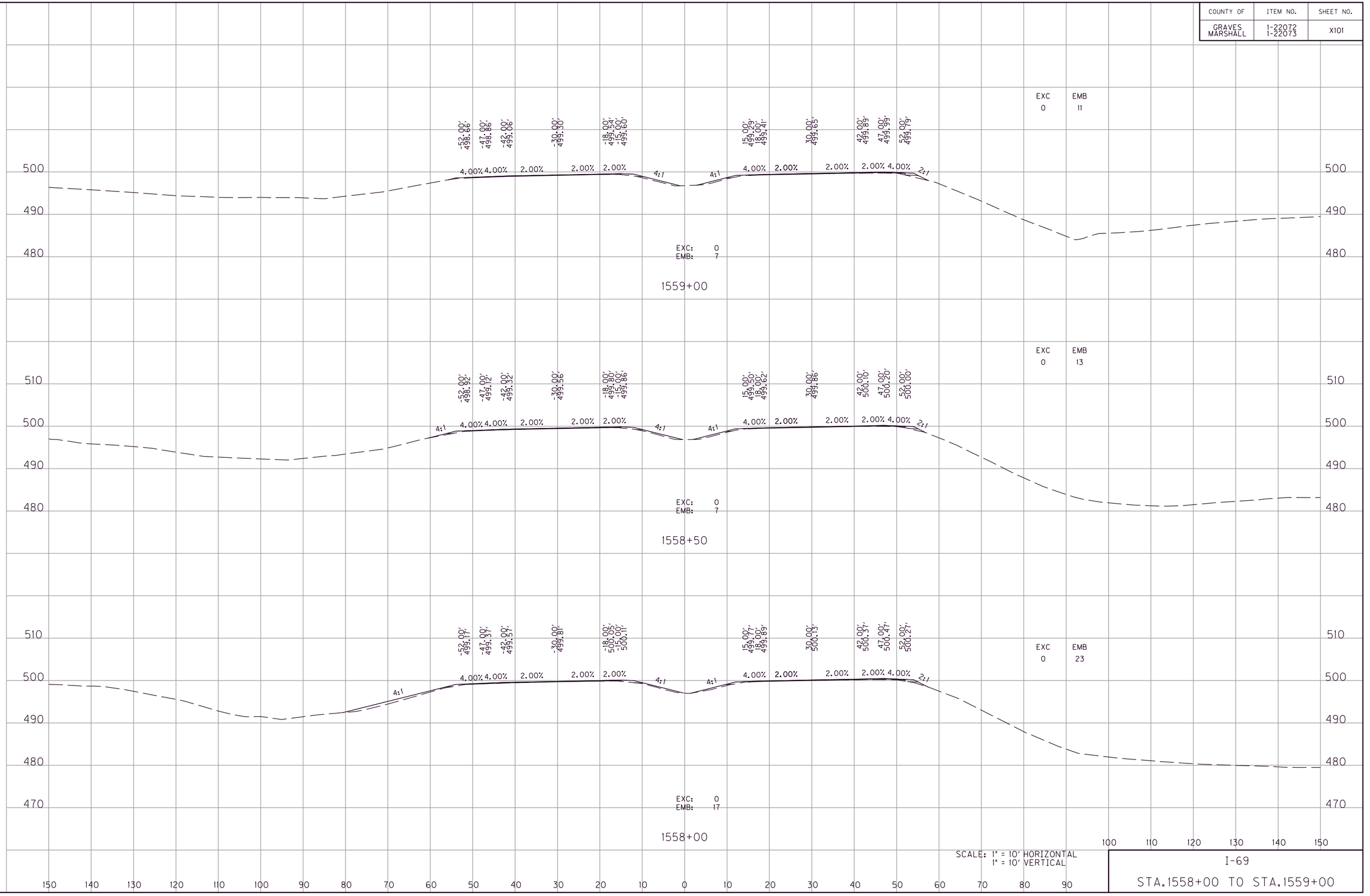

SCALE: 1" = 10' HORIZONTAL
1" = 10' VERTICAL

I-69

STA.1558+00 TO STA.1559+00

MicroStation v8.11.9.459
E-SHEET NAME:
USER: phoward
DATE PLOTTED: July 20, 2025
FILE NAME: G:\ENGR\HD\478.01 I-69 GRAVES-MARSHALL\CAD\PLAN\XSECT\CROSS SECTIONS.DGN

COUNTY OF	ITEM NO.	SHEET NO.
GRAVES MARSHALL	1-22072 1-22073	X102

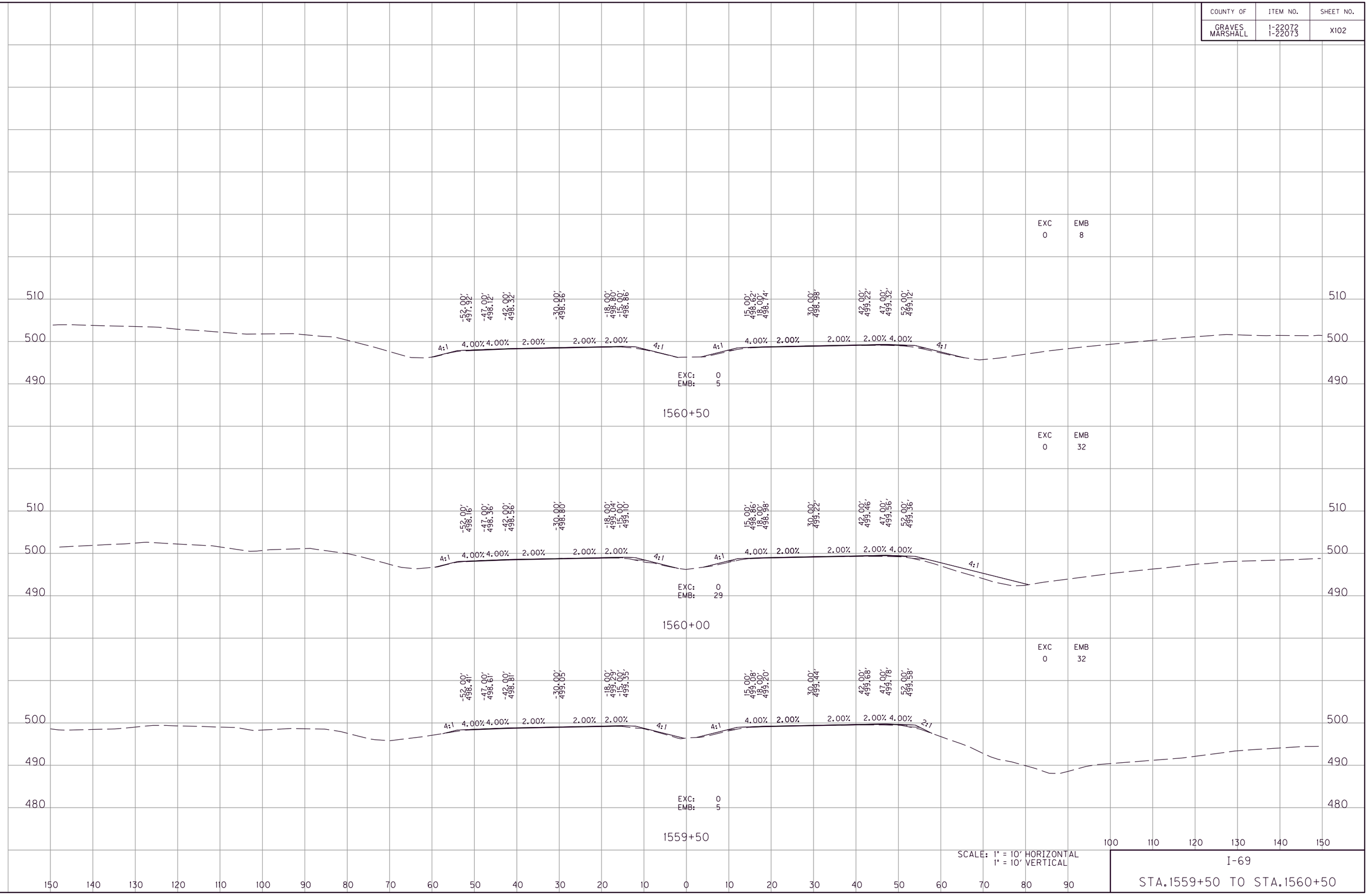

SCALE: 1" = 10' HORIZONTAL
1" = 10' VERTICAL

I-69

STA.1559+50 TO STA.1560+50

FILE NAME: G:\ENGR\HDI478.01 I-69 GRAVES-MARSHALL\CAD\PLAN\XSECT\CROSS SECTIONS.DGN
USER: phoward
DATE PLOTTED: July 20, 2025
E-SHEET NAME:
MicroStation v8.11.9.459

COUNTY OF	ITEM NO.	SHEET NO.
GRAVES MARSHALL	1-22072 1-22073	X103

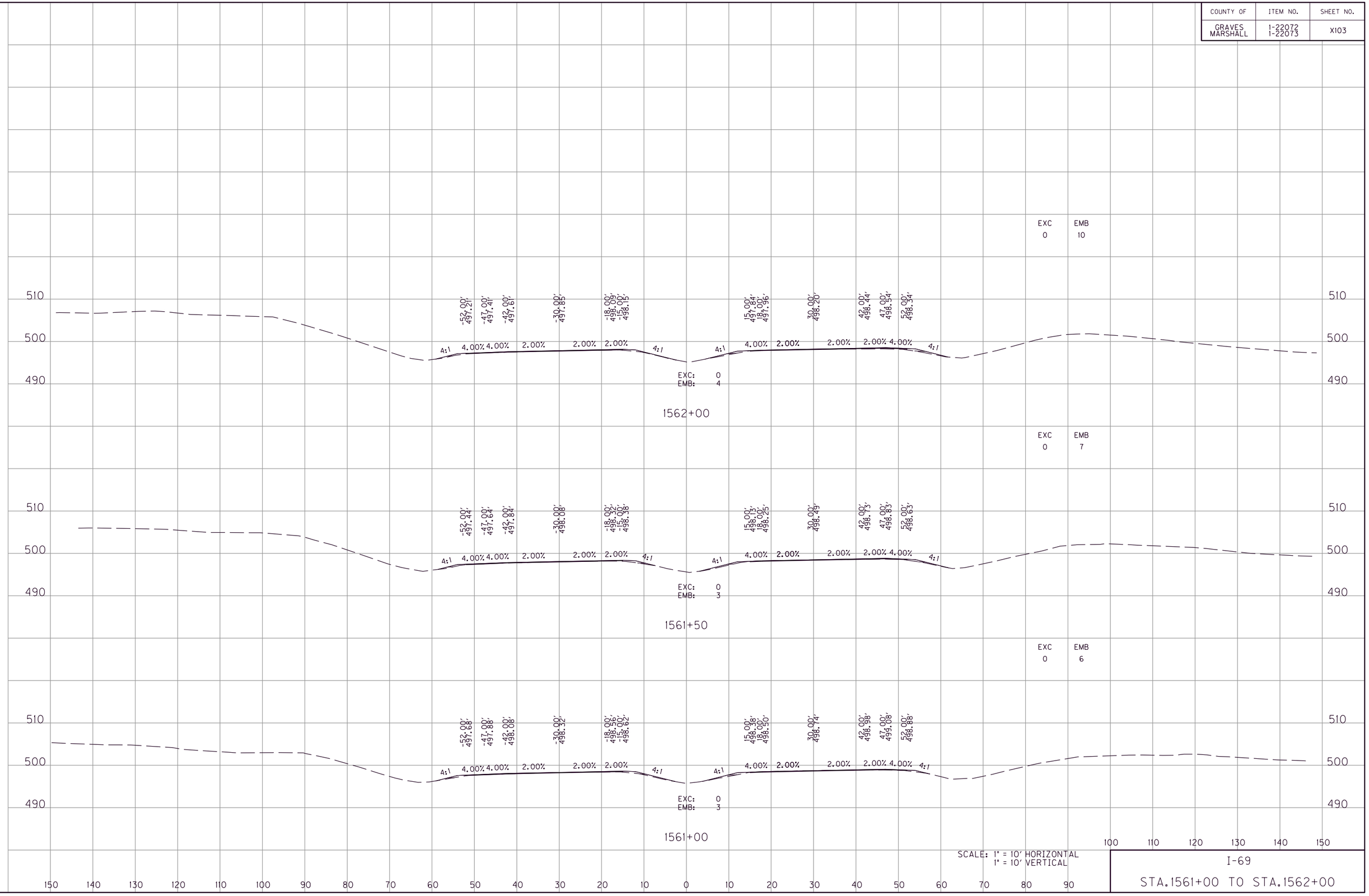

SCALE: 1" = 10' HORIZONTAL
1" = 10' VERTICAL

I-69

STA.1561+00 TO STA.1562+00

MicroStation v8.11.9.459
E-SHEET NAME:
USER: phoward
DATE PLOTTED: July 20, 2025
FILE NAME: G:\ENGR\HDI478.01 I-69 GRAVES-MARSHALL\CADD\PLAN\XSECT\CROSS SECTIONS.DGN

COUNTY OF	ITEM NO.	SHEET NO.
GRAVES MARSHALL	1-22072 1-22073	X104

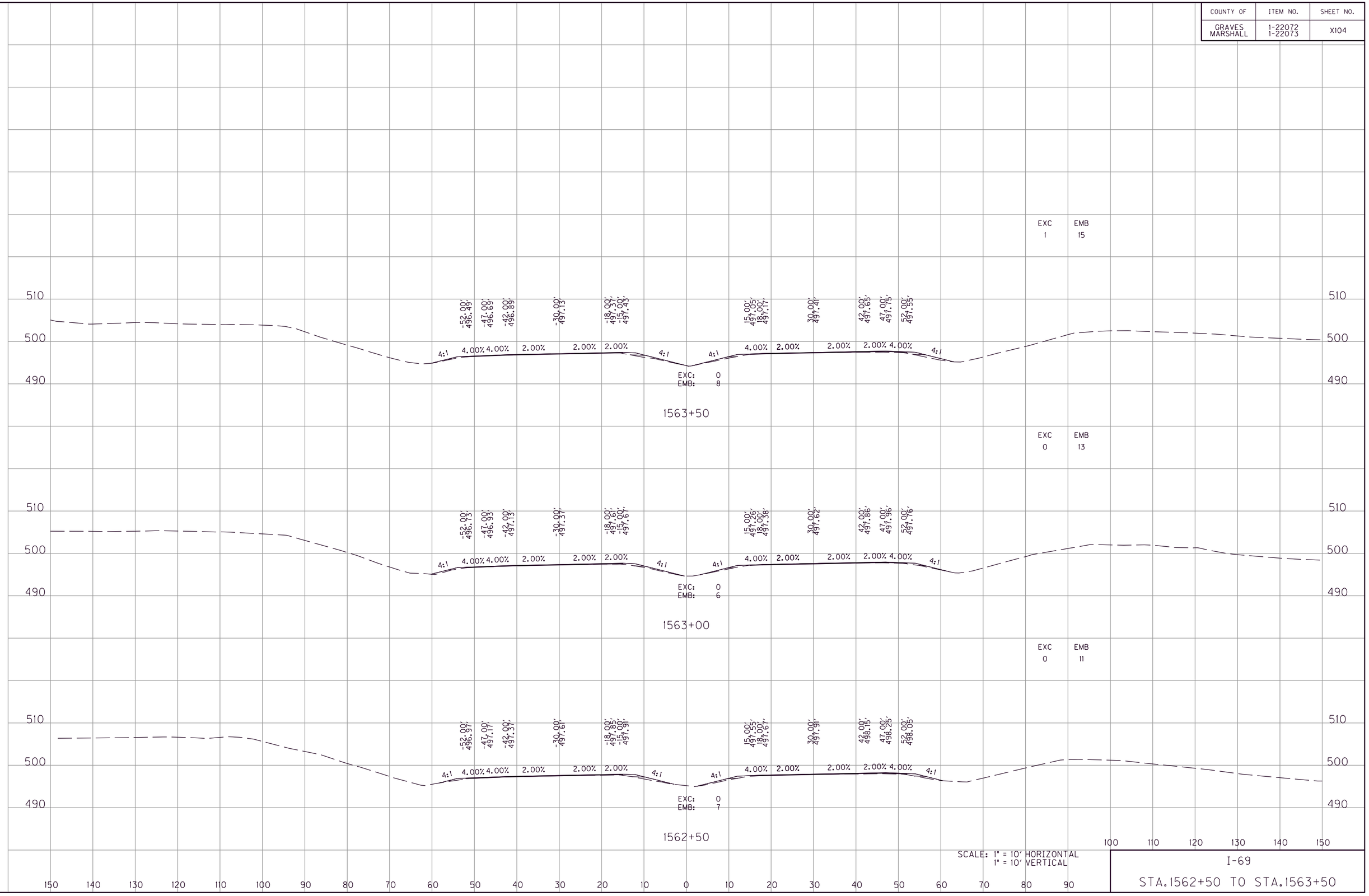

SCALE: 1" = 10' HORIZONTAL
1" = 10' VERTICAL

I-69

STA.1562+50 TO STA.1563+50

FILE NAME: G:\ENGR\HDI478.01 I-69 GRAVES-MARSHALL\CADD\PLAN\XSECT\CROSS SECTIONS.DGN
USER: phoward
DATE PLOTTED: July 20, 2025
E-SHEET NAME:
MicroStation v8.11.9.459

COUNTY OF	ITEM NO.	SHEET NO.
GRAVES MARSHALL	1-22072 1-22073	X105

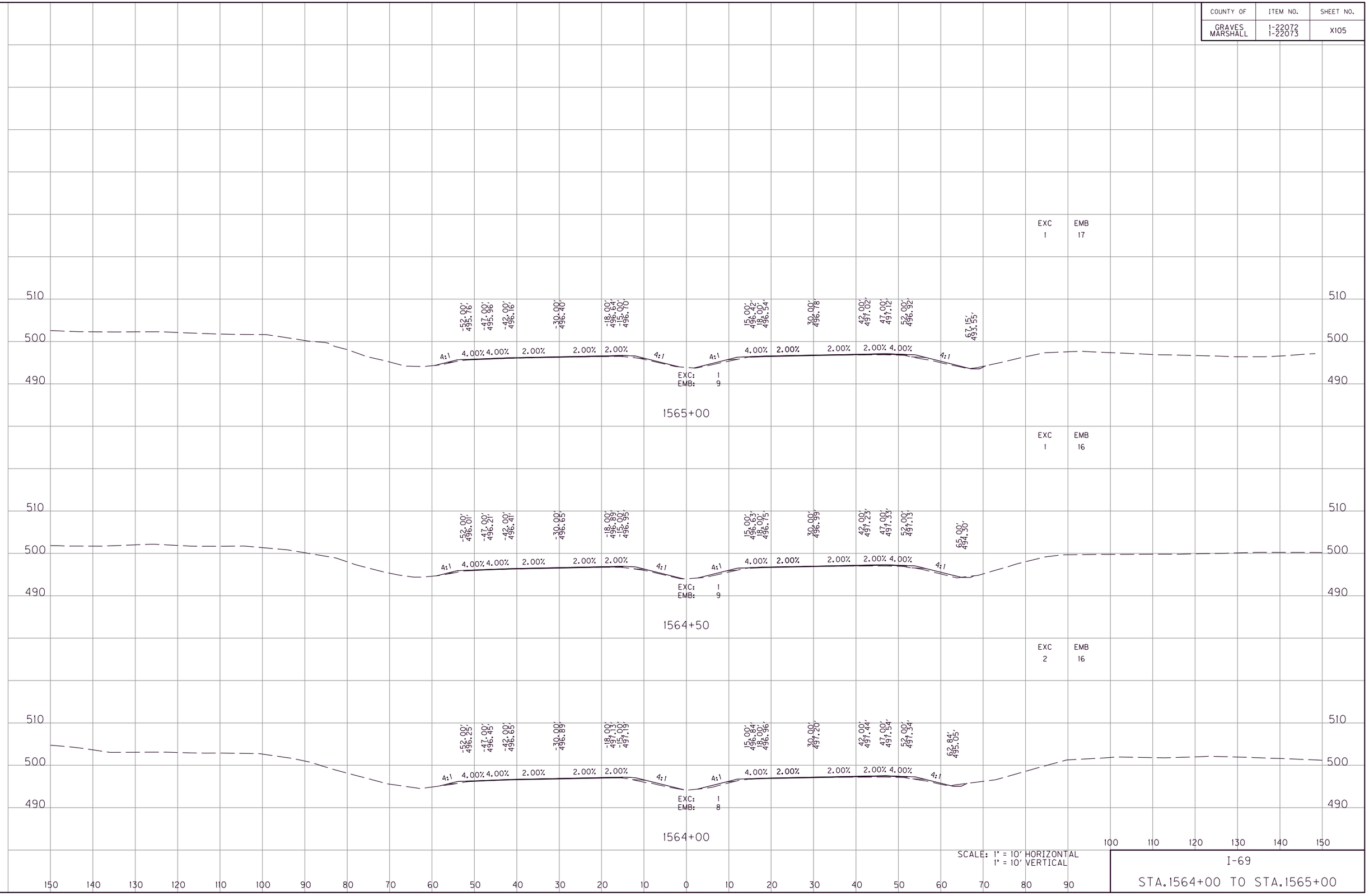

SCALE: 1" = 10' HORIZONTAL
1" = 10' VERTICAL

I-69

STA.1564+00 TO STA.1565+00

FILE NAME: G:\ENGR\HDI478.01 I-69 GRAVES-MARSHALL\CADD\PLAN\XSECT\CROSS SECTIONS.DGN
USER: phoward
DATE PLOTTED: July 20, 2025
E-SHEET NAME:
MicroStation v8.11.9.459

COUNTY OF	ITEM NO.	SHEET NO.
GRAVES MARSHALL	1-22072 1-22073	X106

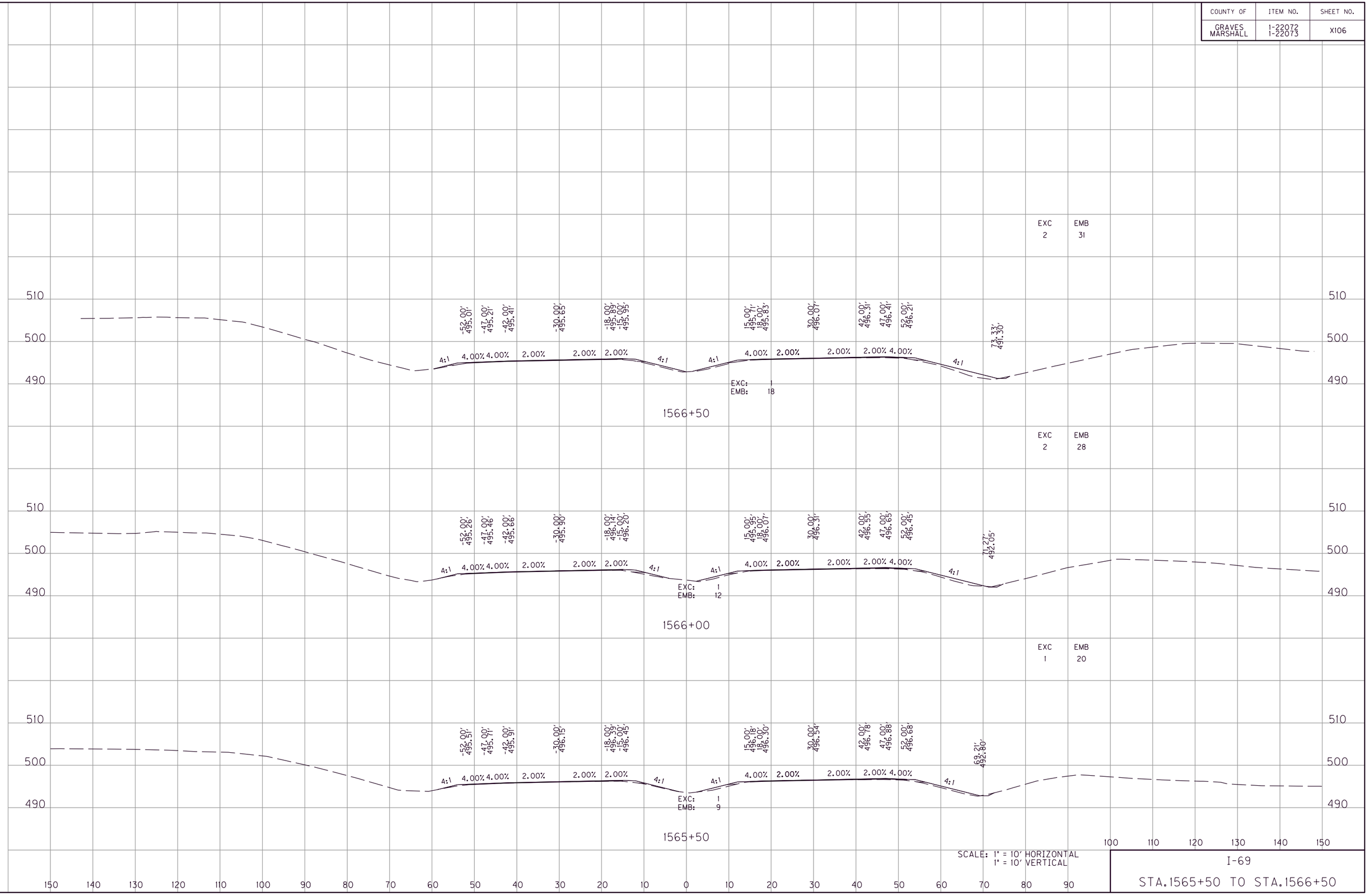

SCALE: 1" = 10' HORIZONTAL
1" = 10' VERTICAL

I-69

STA.1565+50 TO STA.1566+50

FILE NAME: G:\ENGR\HDI478.01 I-69 GRAVES-MARSHALL\CAD\PLAN\XSECT\CROSS SECTIONS.DGN
USER: phoward
DATE PLOTTED: July 20, 2025
E-SHEET NAME:
MicroStation v8.11.9.459

COUNTY OF	ITEM NO.	SHEET NO.
GRAVES MARSHALL	1-22072 1-22073	X107

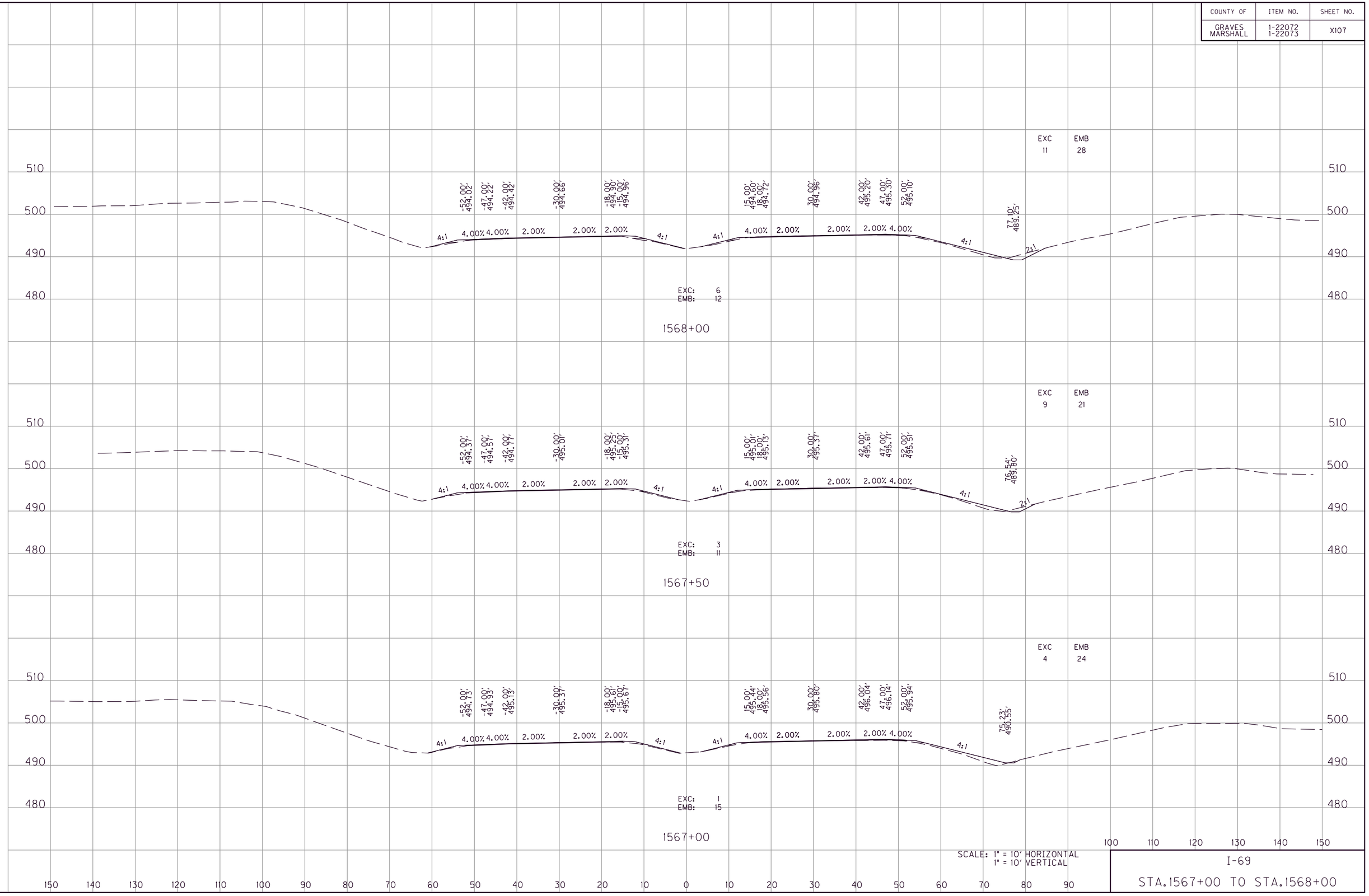

SCALE: 1" = 10' HORIZONTAL
1" = 10' VERTICAL

I-69

STA.1567+00 TO STA.1568+00

MicroStation v8.11.9.459
E-SHEET NAME:
USER: phoward
DATE PLOTTED: July 20, 2025
FILE NAME: G:\ENGR\HD\1478.01\I-69 GRAVES-MARSHALL\CADD\PLAN\XSECT\CROSS SECTIONS.DGN

COUNTY OF	ITEM NO.	SHEET NO.
GRAVES MARSHALL	1-22072 1-22073	X108

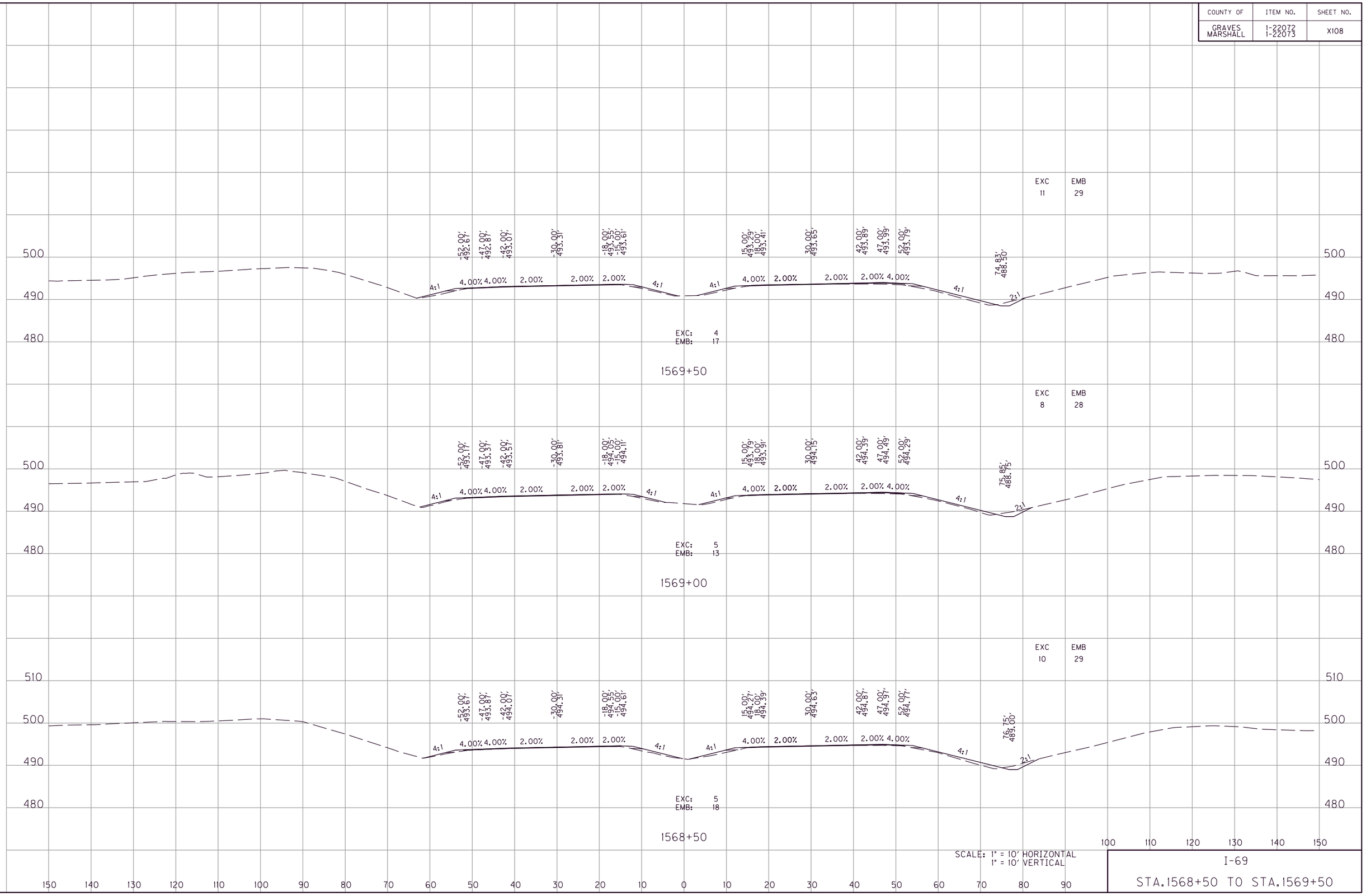

SCALE: 1" = 10' HORIZONTAL
1" = 10' VERTICAL

I-69

STA.1568+50 TO STA.1569+50

MicroStation v8.11.9.459 | E-SHEET NAME: | USER: phoward DATE PLOTTED: July 20, 2025 | FILE NAME: G:\ENGR\HDI\478.01 I-69 GRAVES-MARSHALL\CAD\PLAN\XSECT\CROSS SECTIONS.DGN

COUNTY OF	ITEM NO.	SHEET NO.
GRAVES MARSHALL	1-22072 1-22073	X109

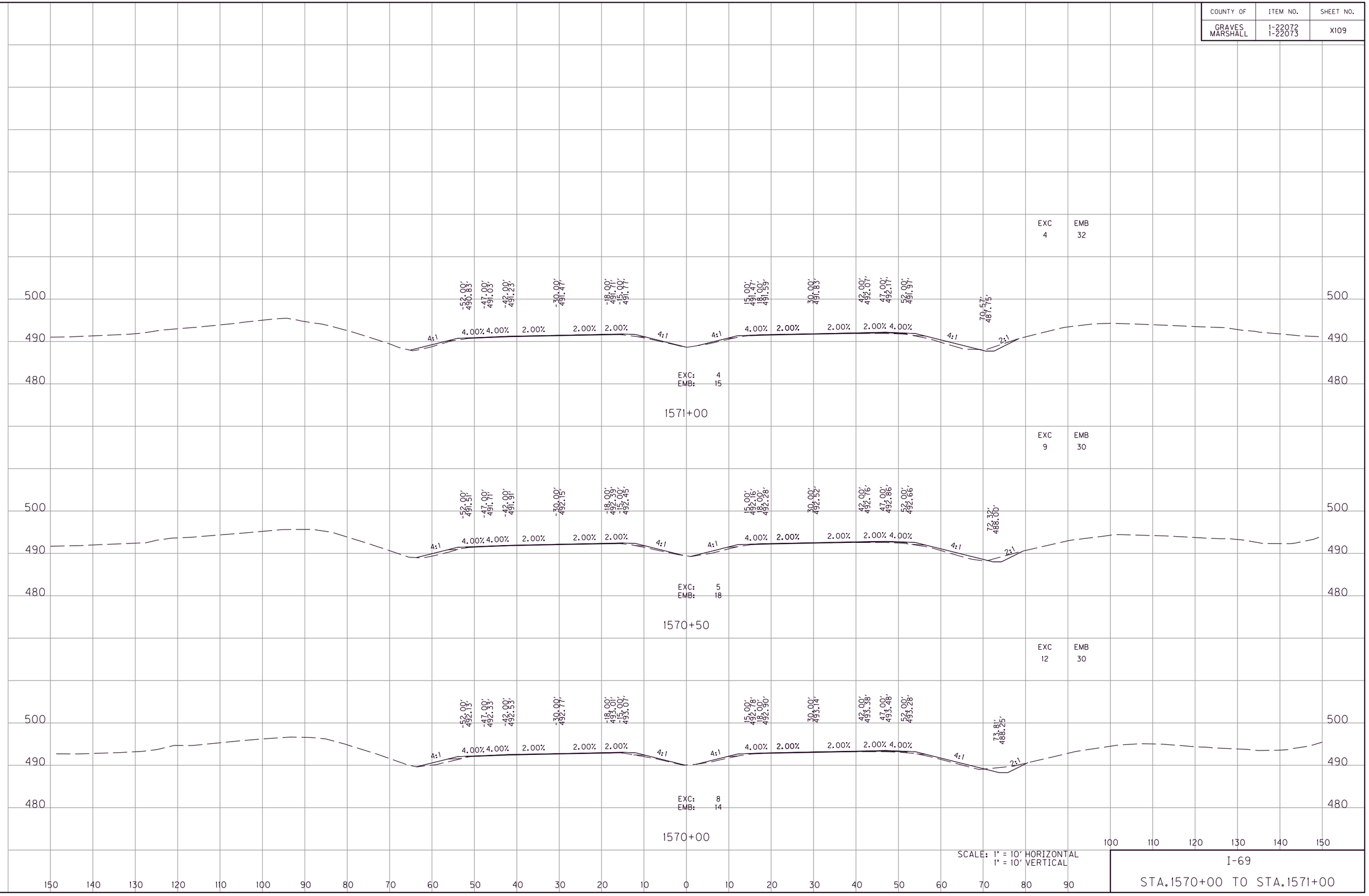

SCALE: 1" = 10' HORIZONTAL
1" = 10' VERTICAL

I-69

STA.1570+00 TO STA.1571+00

FILE NAME: G:\ENGR\HD1478.01 I-69 GRAVES-MARSHALL\CADD\PLAN\XSECT\CROSS SECTIONS.DGN
USER: phoward
DATE PLOTTED: July 20, 2025
E-SHEET NAME:
MicroStation v8.11.9.459

COUNTY OF	ITEM NO.	SHEET NO.
GRAVES MARSHALL	1-22072 1-22073	XII0

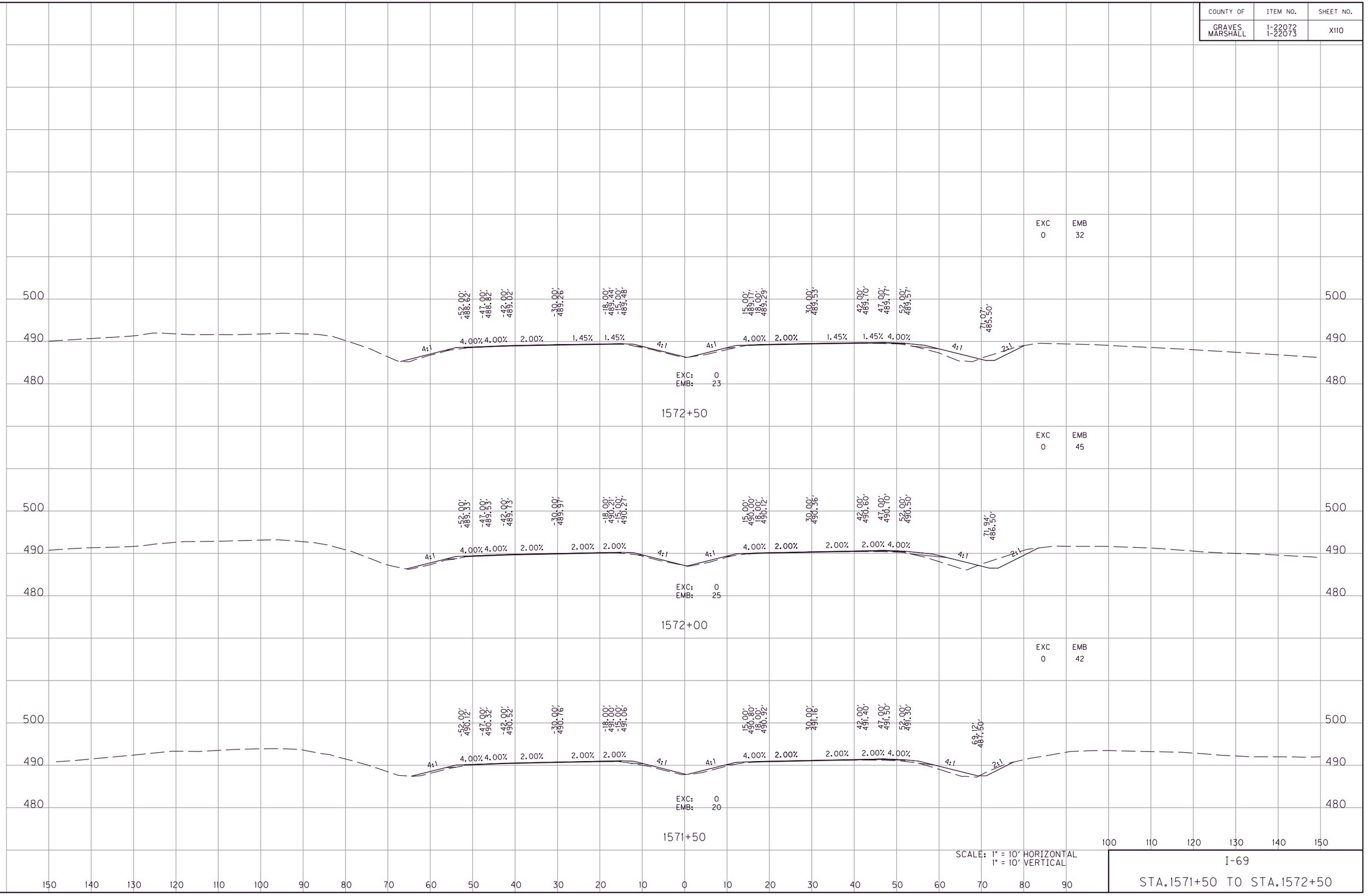

SCALE: 1" = 10' HORIZONTAL
1" = 10' VERTICAL

I-69

STA.1571+50 TO STA.1572+50

FILE NAME: G:\ENGR\HD1478.01 I-69 GRAVES-MARSHALL\CADD\PLAN\XSECT\CROSS SECTIONS.DGN
USER: phoward
DATE PLOTTED: July 20, 2025
E-SHEET NAME:
MicroStation v8.11.9.459

COUNTY OF	ITEM NO.	SHEET NO.
GRAVES MARSHALL	1-22072 1-22073	X111

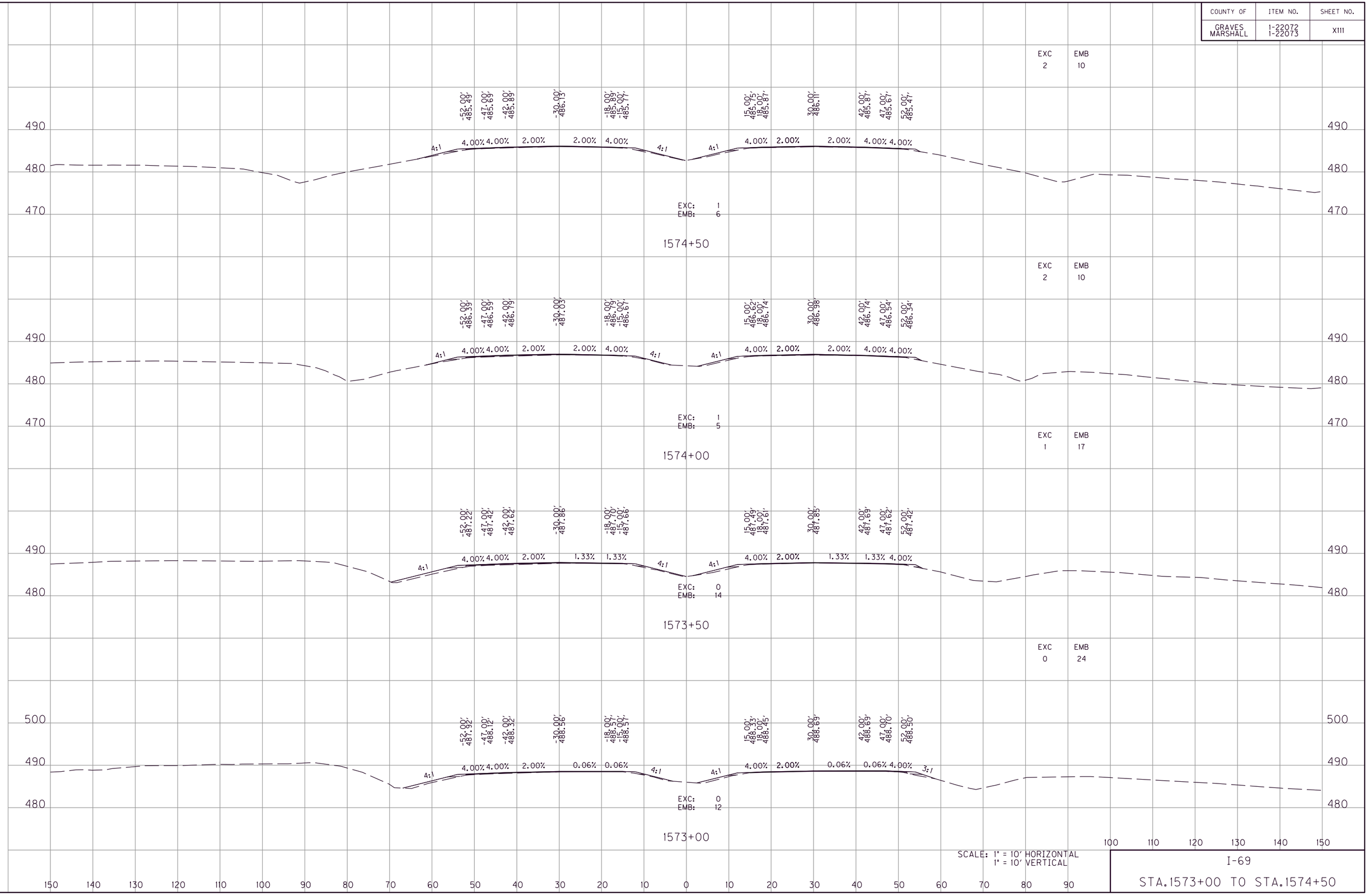

SCALE: 1" = 10' HORIZONTAL
1" = 10' VERTICAL

I-69

STA.1573+00 TO STA.1574+50

FILE NAME: G:\ENGR\HDI478.01 I-69 GRAVES-MARSHALL\CAD\PLAN\XSECT\CROSS SECTIONS.DGN
USER: phoward
DATE PLOTTED: July 20, 2025
E-SHEET NAME:
MicroStation v8.11.9.459

COUNTY OF	ITEM NO.	SHEET NO.
GRAVES MARSHALL	1-22072 1-22073	XII2

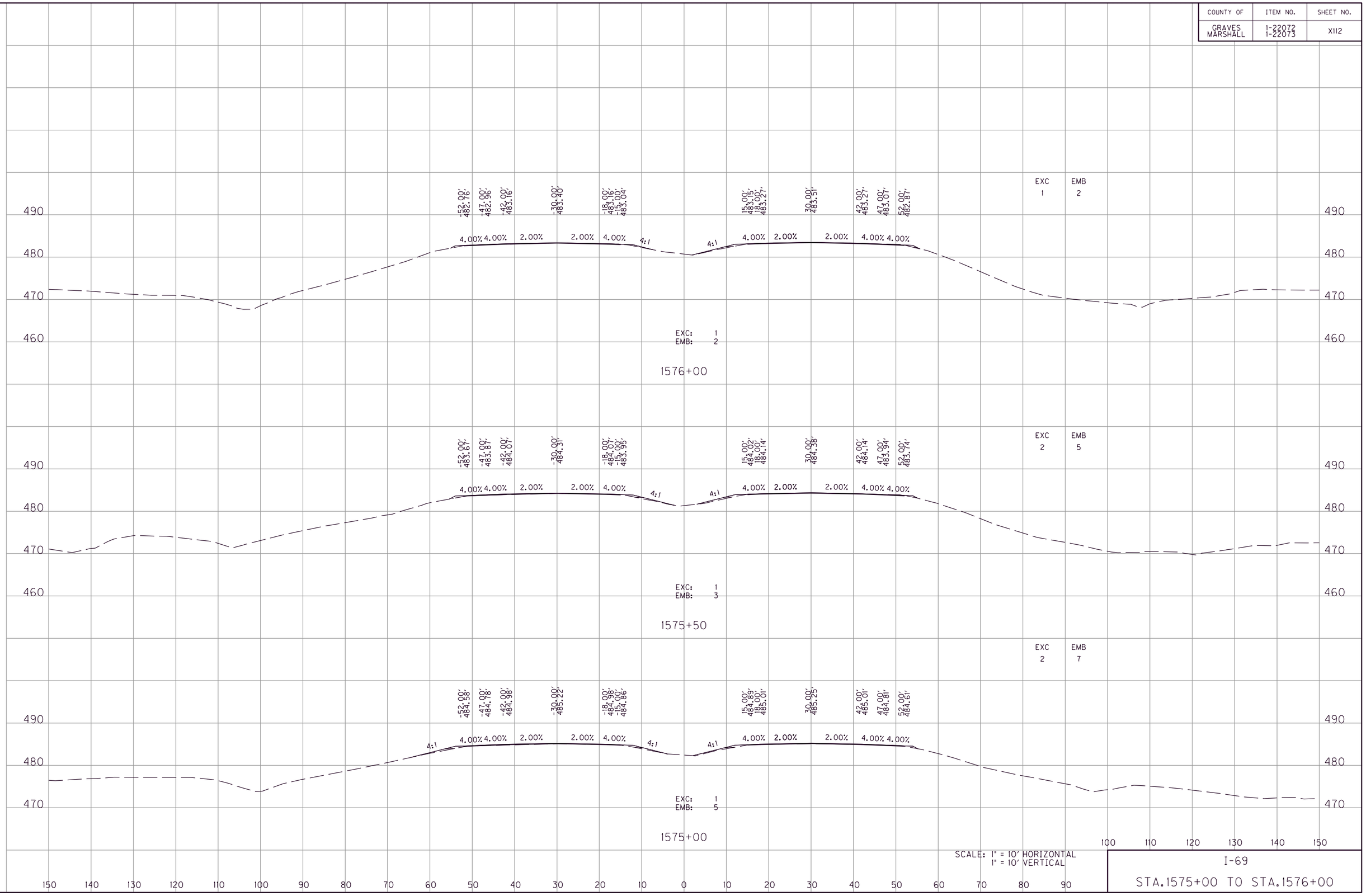

SCALE: 1" = 10' HORIZONTAL
1" = 10' VERTICAL

I-69

STA.1575+00 TO STA.1576+00

MicroStation v8.11.9.459 | E-SHEET NAME: | USER: phoward DATE PLOTTED: July 20, 2025 | FILE NAME: G:\ENGR\HD\1478.01 I-69 GRAVES-MARSHALL\CADD\PLAN\XSECT\CROSS SECTIONS.DGN

COUNTY OF	ITEM NO.	SHEET NO.
GRAVES MARSHALL	1-22072 1-22073	X113

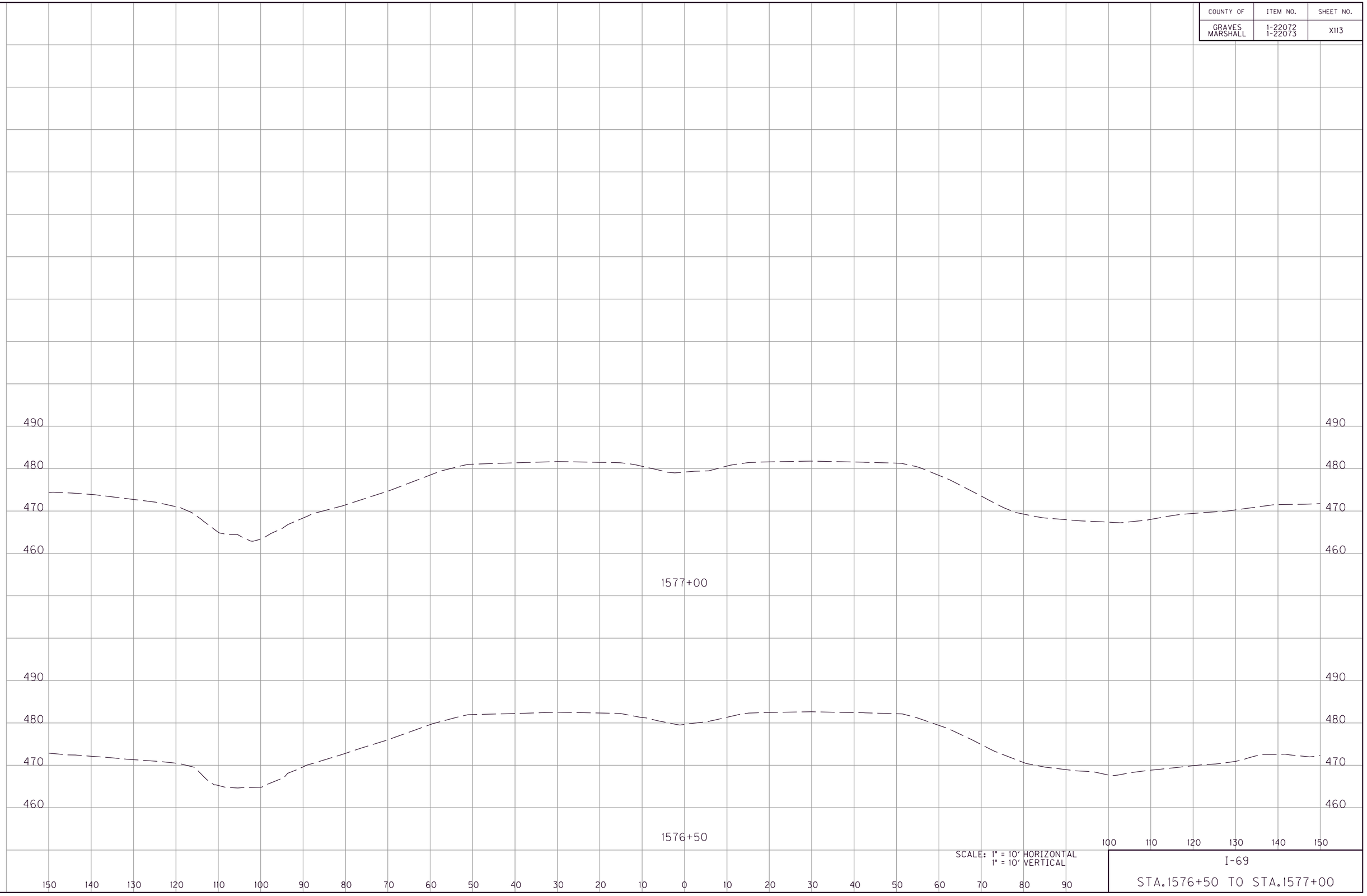

SCALE: 1" = 10' HORIZONTAL
1" = 10' VERTICAL

I-69

STA.1576+50 TO STA.1577+00

MicroStation v8.11.9.459
E-SHEET NAME:
USER: phoward
DATE PLOTTED: July 20, 2025
FILE NAME: G:\ENGR\HD\1478.01\I-69 GRAVES-MARSHALL\CAD\PLAN\XSECT\CROSS SECTIONS.DGN

COUNTY OF	ITEM NO.	SHEET NO.
GRAVES MARSHALL	1-22072 1-22073	X114

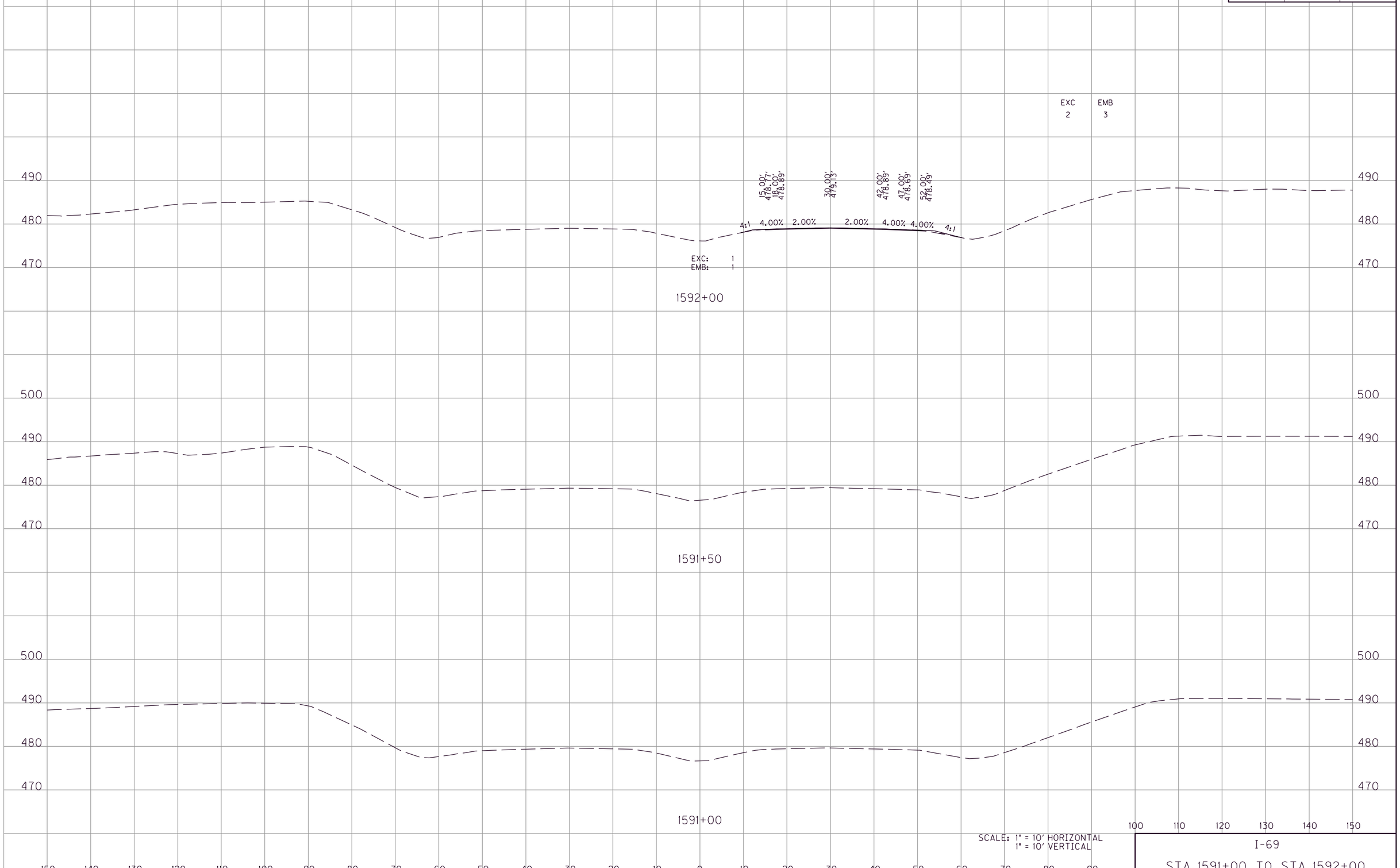

SCALE: 1" = 10' HORIZONTAL
1" = 10' VERTICAL

I-69

STA.1591+00 TO STA.1592+00

FILE NAME: G:\ENGR\HD1478.01 I-69 GRAVES-MARSHALL\CAD\PLAN\XSECT\CROSS SECTIONS.DGN

USER: phoward
DATE PLOTTED: July 20, 2025

E-SHEET NAME:

MicroStation v8.11.9.459

COUNTY OF	ITEM NO.	SHEET NO.
GRAVES MARSHALL	1-22072 1-22073	X115

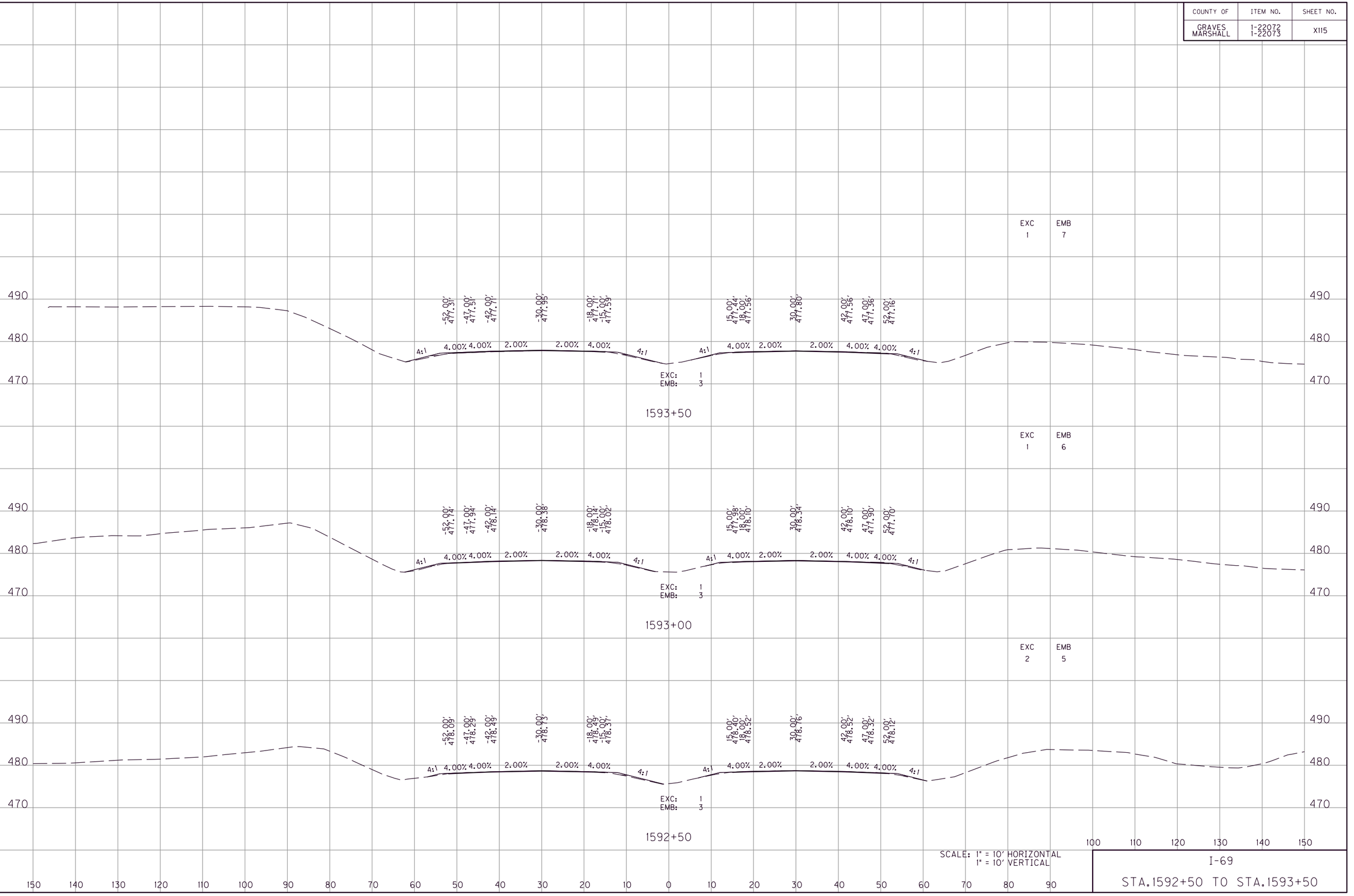

SCALE: 1" = 10' HORIZONTAL
1" = 10' VERTICAL

I-69

STA.1592+50 TO STA.1593+50

FILE NAME: G:\ENGR\HDI478.01 I-69 GRAVES-MARSHALL\CAD\PLAN\XSECT\CROSS SECTIONS.DGN
USER: phoward
DATE PLOTTED: July 20, 2025
E-SHEET NAME:
MicroStation v8.11.9.459

COUNTY OF	ITEM NO.	SHEET NO.
GRAVES MARSHALL	1-22072 1-22073	X116

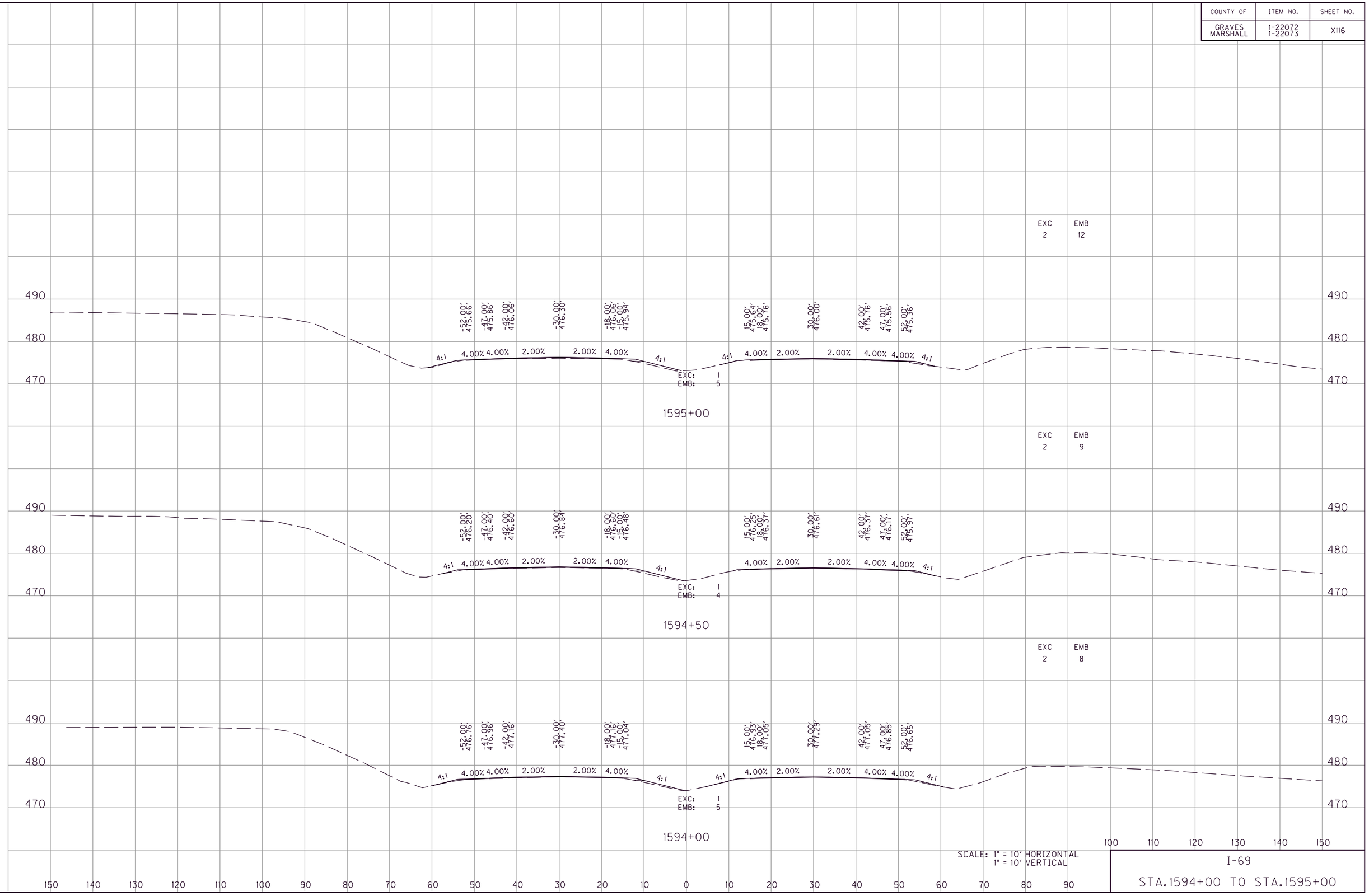

SCALE: 1" = 10' HORIZONTAL
1" = 10' VERTICAL

I-69

STA.1594+00 TO STA.1595+00

FILE NAME: G:\ENGR\HDI478.01 I-69 GRAVES-MARSHALL\CADD\PLAN\XSECT\CROSS SECTIONS.DGN
USER: phoward
DATE PLOTTED: July 20, 2025
E-SHEET NAME:
MicroStation v8.11.9.459

COUNTY OF	ITEM NO.	SHEET NO.
GRAVES MARSHALL	1-22072 1-22073	X117

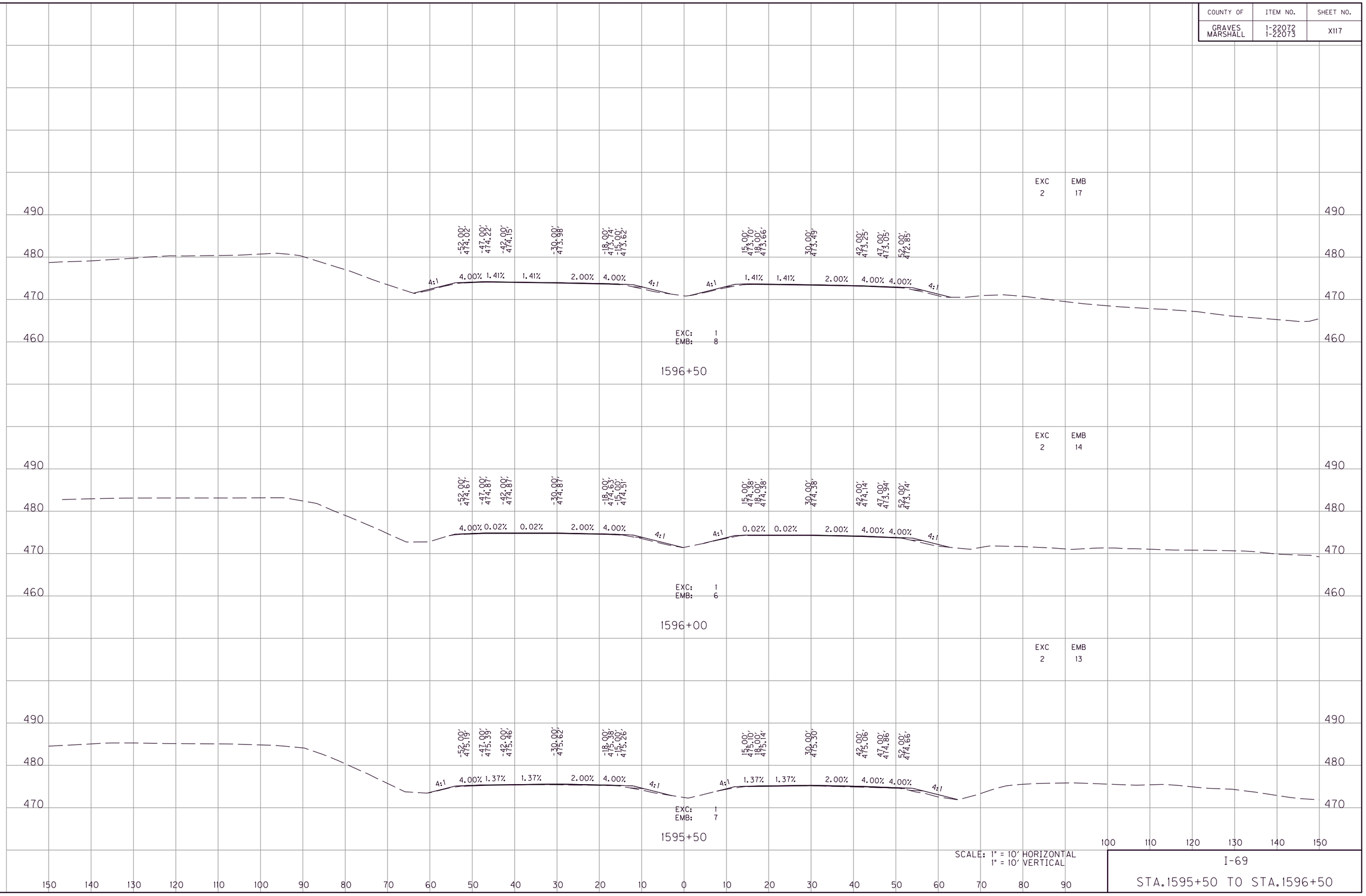

SCALE: 1" = 10' HORIZONTAL
1" = 10' VERTICAL

I-69

STA.1595+50 TO STA.1596+50

MicroStation v8.11.9.459 | E-SHEET NAME: | USER: phoward DATE PLOTTED: July 20, 2025 | FILE NAME: G:\ENGR\HDI\478.01 I-69 GRAVES-MARSHALL\CAD\PLAN\XSECT\CROSS SECTIONS.DGN

COUNTY OF	ITEM NO.	SHEET NO.
GRAVES MARSHALL	1-22072 1-22073	X118

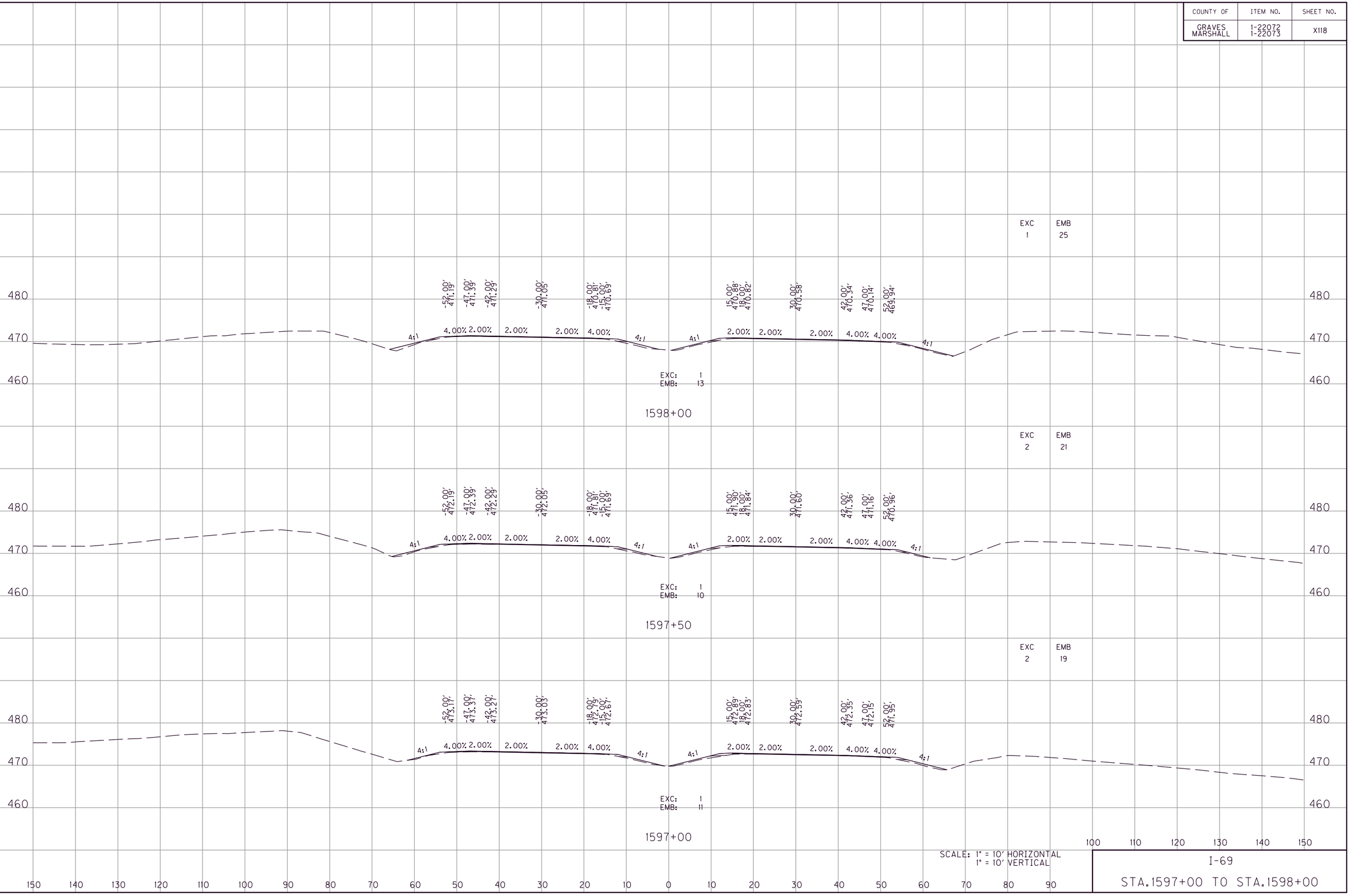

SCALE: 1" = 10' HORIZONTAL
1" = 10' VERTICAL

I-69

STA.1597+00 TO STA.1598+00

FILE NAME: G:\ENGR\HDI478.01 I-69 GRAVES-MARSHALL\CADD\PLAN\XSECT\CROSS SECTIONS.DGN
USER: phoward
DATE PLOTTED: July 20, 2025
E-SHEET NAME:
MicroStation v8.11.9.459

COUNTY OF	ITEM NO.	SHEET NO.
GRAVES MARSHALL	1-22072 1-22073	X119

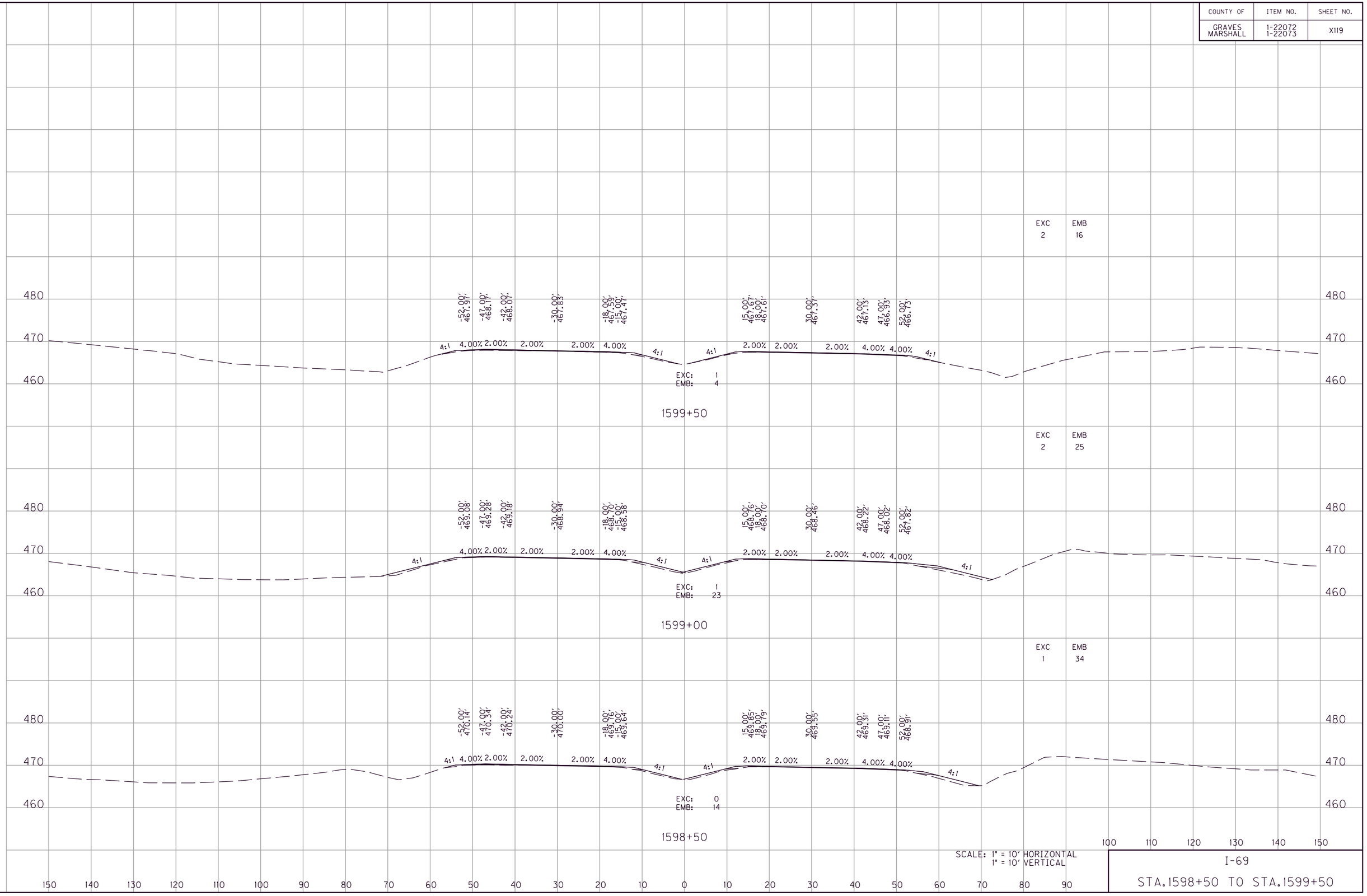

SCALE: 1" = 10' HORIZONTAL
1" = 10' VERTICAL

I-69

STA.1598+50 TO STA.1599+50

MicroStation v8.11.9.459
E-SHEET NAME:
USER: phoward
DATE PLOTTED: July 20, 2025
FILE NAME: G:\ENGR\HDI478.01 I-69 GRAVES-MARSHALL\CADD\PLAN\XSECT\CROSS SECTIONS.DGN

COUNTY OF	ITEM NO.	SHEET NO.
GRAVES MARSHALL	1-22072 1-22073	X120

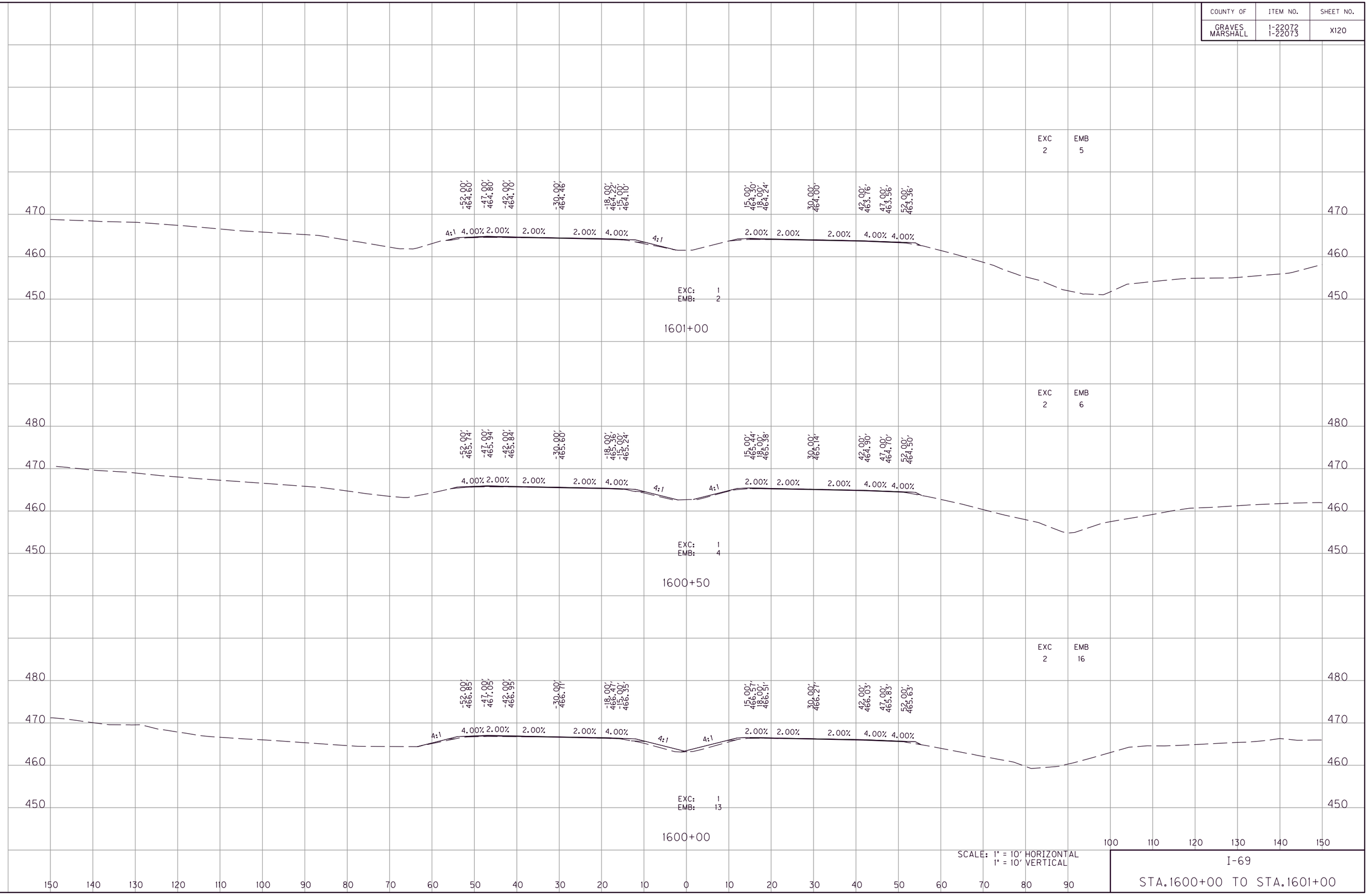

SCALE: 1" = 10' HORIZONTAL
1" = 10' VERTICAL

I-69

STA.1600+00 TO STA.1601+00

FILE NAME: G:\ENGR\HD\1478.01 I-69 GRAVES-MARSHALL\CADD\PLAN\XSECT\CROSS SECTIONS.DGN
USER: phoward
DATE PLOTTED: July 20, 2025
E-SHEET NAME:
MicroStation v8.11.9.459

COUNTY OF	ITEM NO.	SHEET NO.
GRAVES MARSHALL	1-22072 1-22073	X121

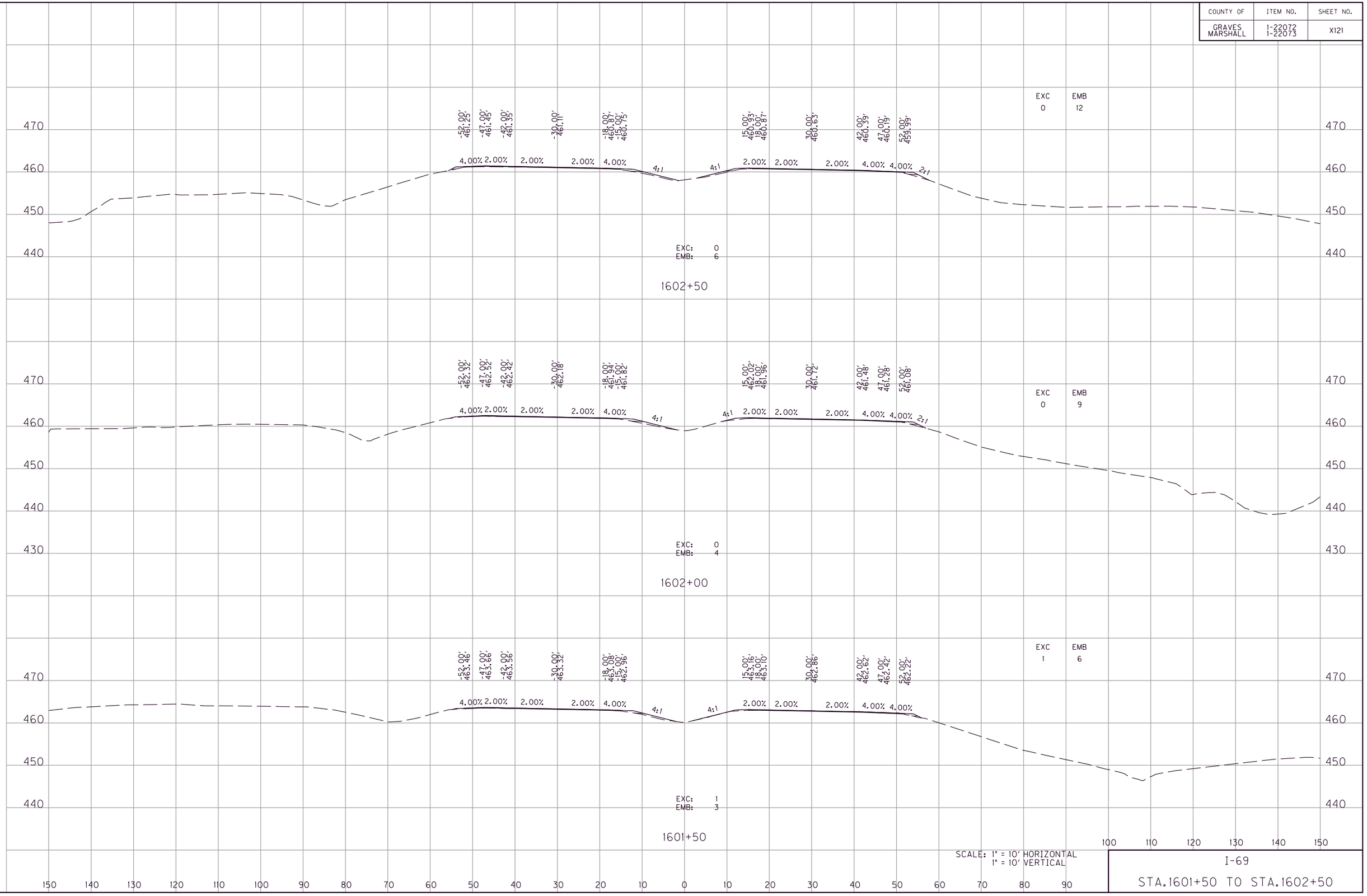

SCALE: 1" = 10' HORIZONTAL
1" = 10' VERTICAL

I-69

STA.1601+50 TO STA.1602+50

FILE NAME: G:\ENGR\HD1478.01 I-69 GRAVES-MARSHALL\CADD\PLAN\XSECT\CROSS SECTIONS.DGN
USER: phoward
DATE PLOTTED: July 20, 2025
E-SHEET NAME:
MicroStation v8.11.9.459

COUNTY OF	ITEM NO.	SHEET NO.
GRAVES MARSHALL	1-22072 1-22073	XI22

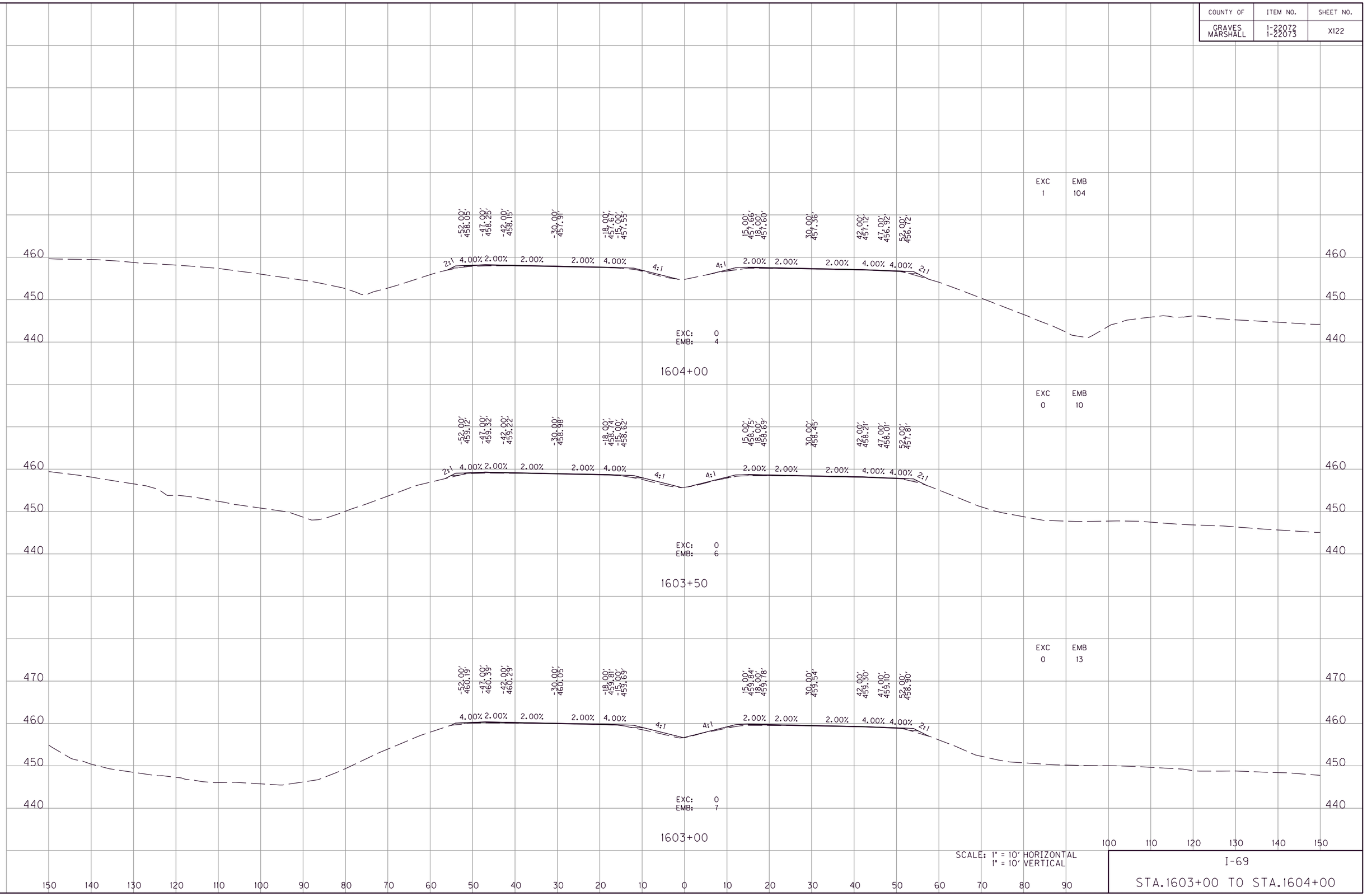

SCALE: 1" = 10' HORIZONTAL
1" = 10' VERTICAL

I-69

STA.1603+00 TO STA.1604+00

MicroStation v8.11.9.459
E-SHEET NAME:
USER: phoward
DATE PLOTTED: July 20, 2025
FILE NAME: G:\ENGR\HD1478.01 I-69 GRAVES-MARSHALL\CAD\PLAN\XSECT\CROSS SECTIONS.DGN

COUNTY OF	ITEM NO.	SHEET NO.
GRAVES MARSHALL	1-22072 1-22073	XI23

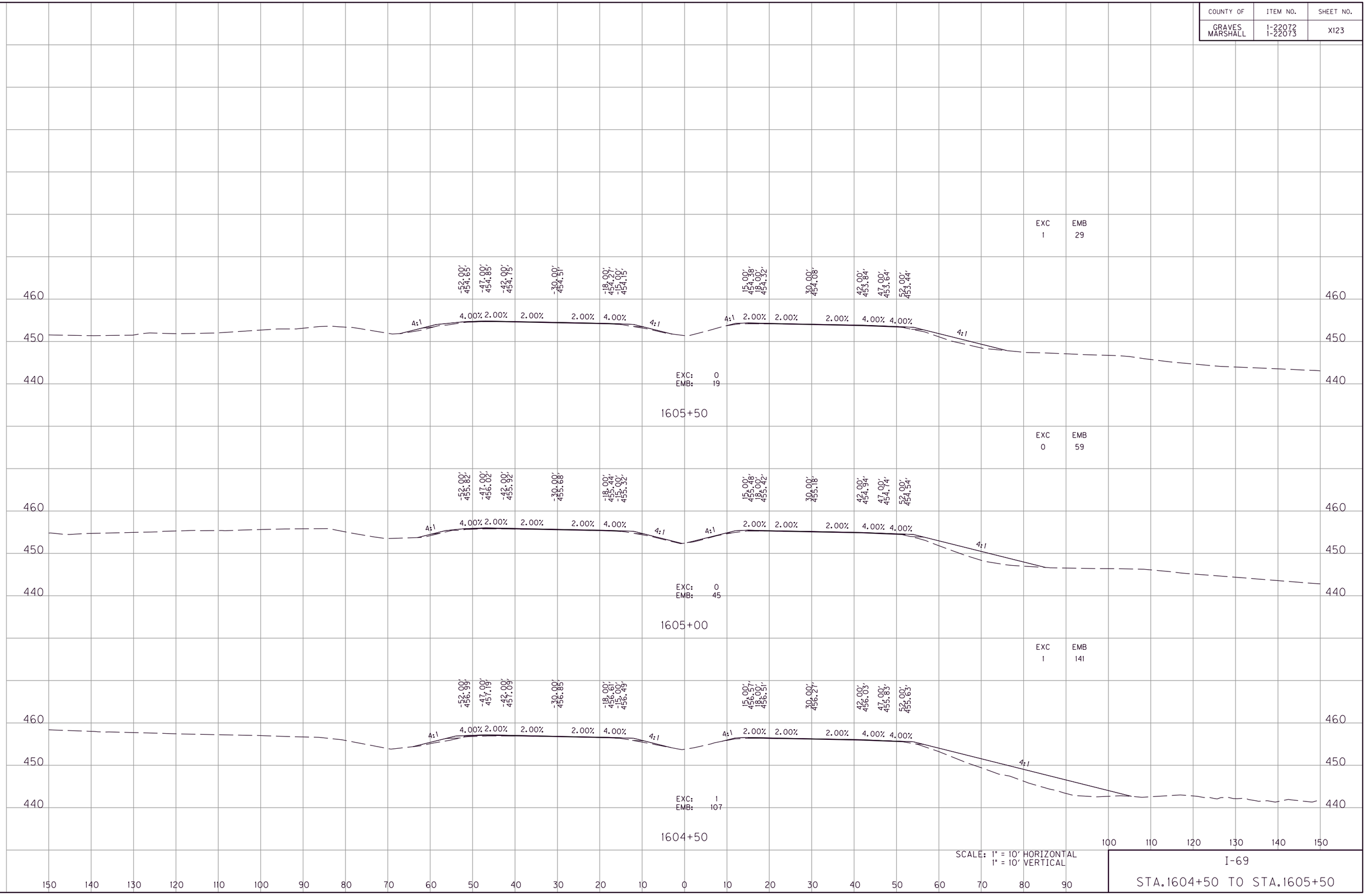

SCALE: 1" = 10' HORIZONTAL
1" = 10' VERTICAL

I-69

STA.1604+50 TO STA.1605+50

MicroStation v8.11.9.459
E-SHEET NAME:
USER: phoward
DATE PLOTTED: July 20, 2025
FILE NAME: G:\ENGR\HDI478.01 I-69 GRAVES-MARSHALL\CADD\PLAN\XSECT\CROSS SECTIONS.DGN

COUNTY OF	ITEM NO.	SHEET NO.
GRAVES MARSHALL	1-22072 1-22073	XI24

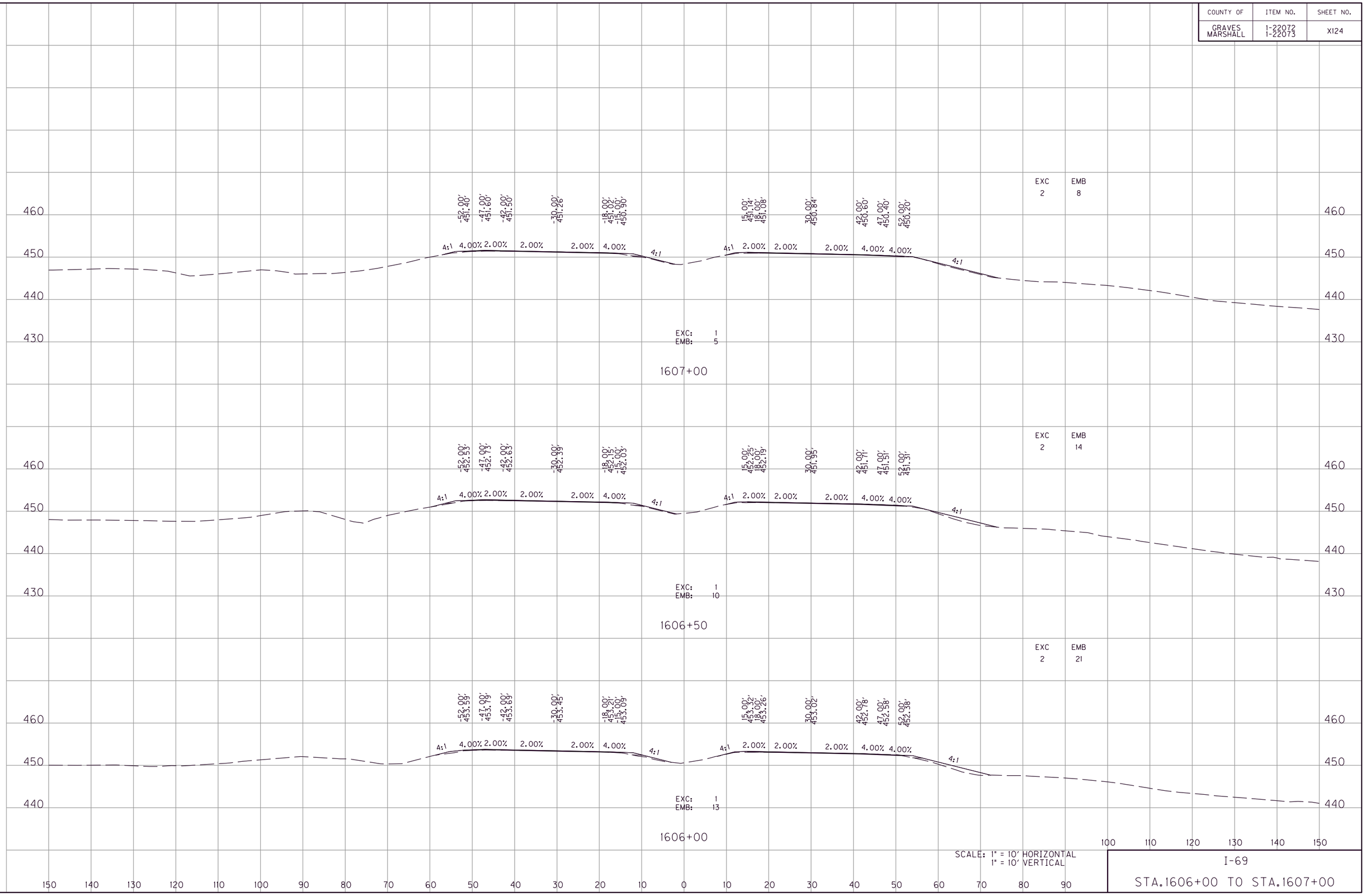

SCALE: 1" = 10' HORIZONTAL
1" = 10' VERTICAL

I-69

STA.1606+00 TO STA.1607+00

FILE NAME: G:\ENGR\HD\1478.01 I-69 GRAVES-MARSHALL\CADD\PLAN\XSECT\CROSS SECTIONS.DGN
USER: phoward
DATE PLOTTED: July 20, 2025
E-SHEET NAME:
MicroStation v8.11.9.459

COUNTY OF	ITEM NO.	SHEET NO.
GRAVES MARSHALL	1-22072 1-22073	XI25

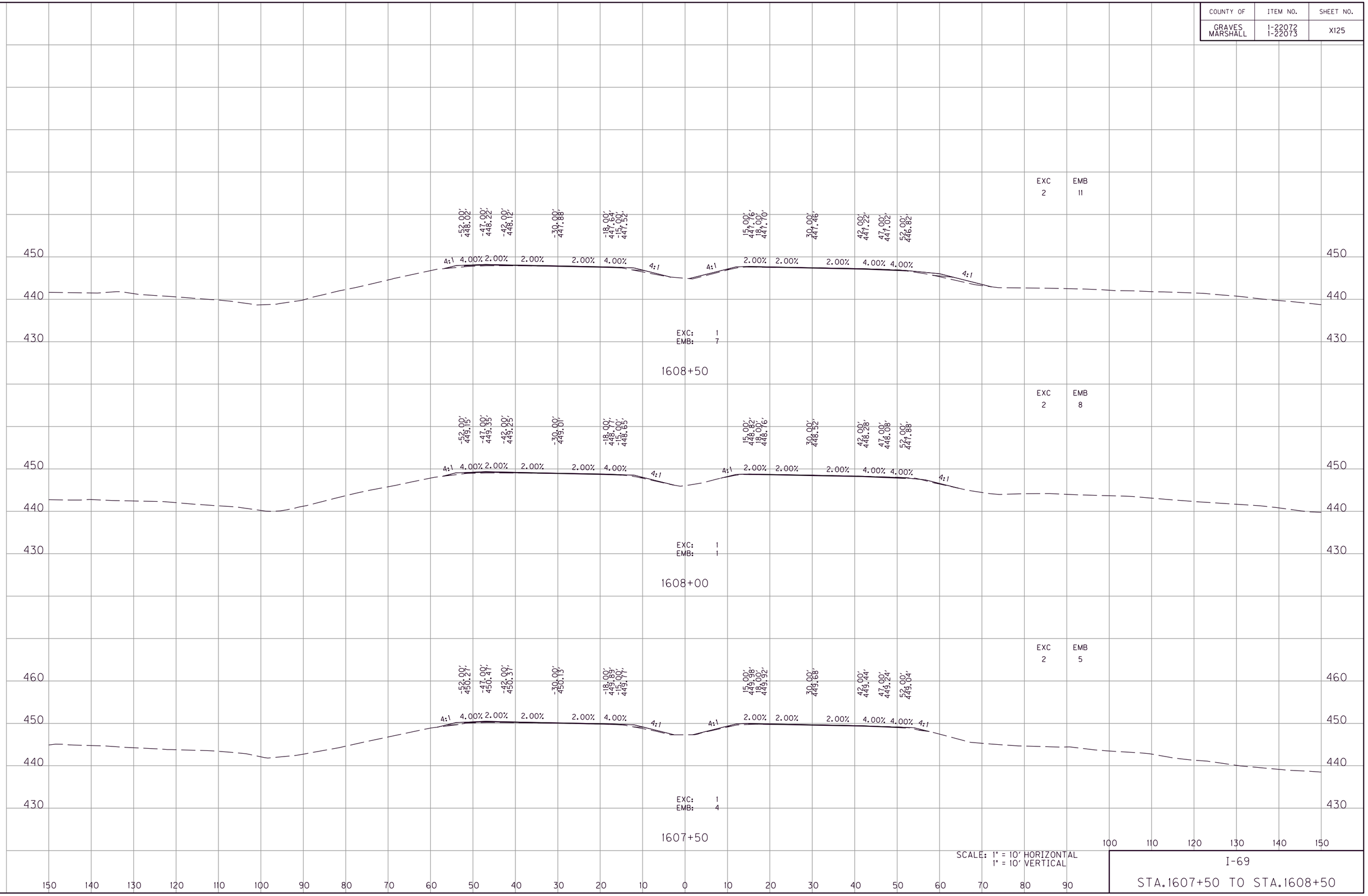

SCALE: 1" = 10' HORIZONTAL
1" = 10' VERTICAL

I-69

STA.1607+50 TO STA.1608+50

FILE NAME: G:\ENGR\HD1478.01 I-69 GRAVES-MARSHALL\CADD\PLAN\XSECT\CROSS SECTIONS.DGN
USER: phoward
DATE PLOTTED: July 20, 2025
E-SHEET NAME:
MicroStation v8.11.9.459

COUNTY OF	ITEM NO.	SHEET NO.
GRAVES MARSHALL	1-22072 1-22073	X126

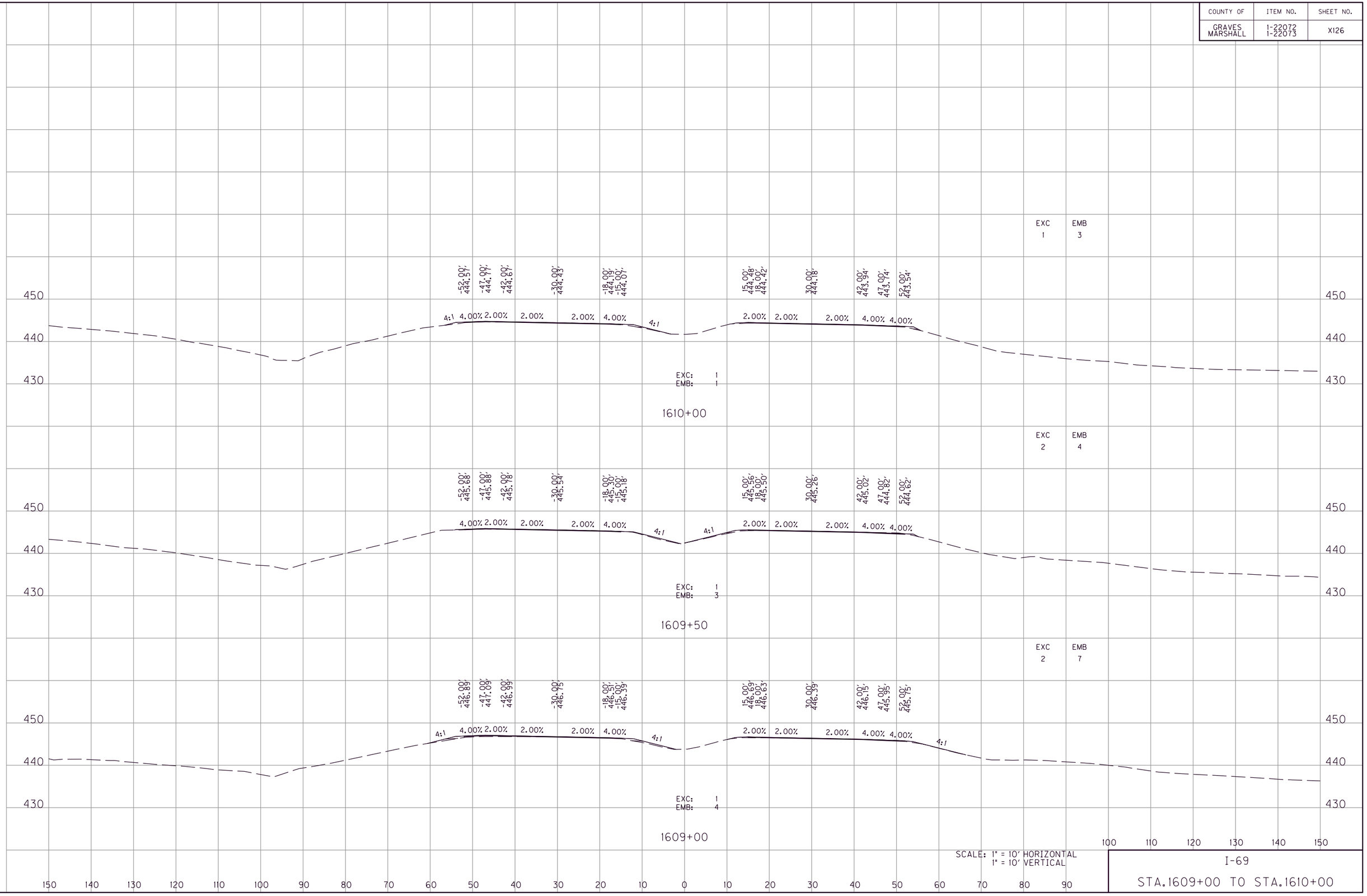

SCALE: 1" = 10' HORIZONTAL
1" = 10' VERTICAL

I-69

STA.1609+00 TO STA.1610+00

FILE NAME: G:\ENGR\HDI478.01 I-69 GRAVES-MARSHALL\CADD\PLAN\XSECT\CROSS SECTIONS.DGN
USER: phoward
DATE PLOTTED: July 20, 2025
E-SHEET NAME:
MicroStation v8.11.9.459

COUNTY OF	ITEM NO.	SHEET NO.
GRAVES MARSHALL	1-22072 1-22073	XI27

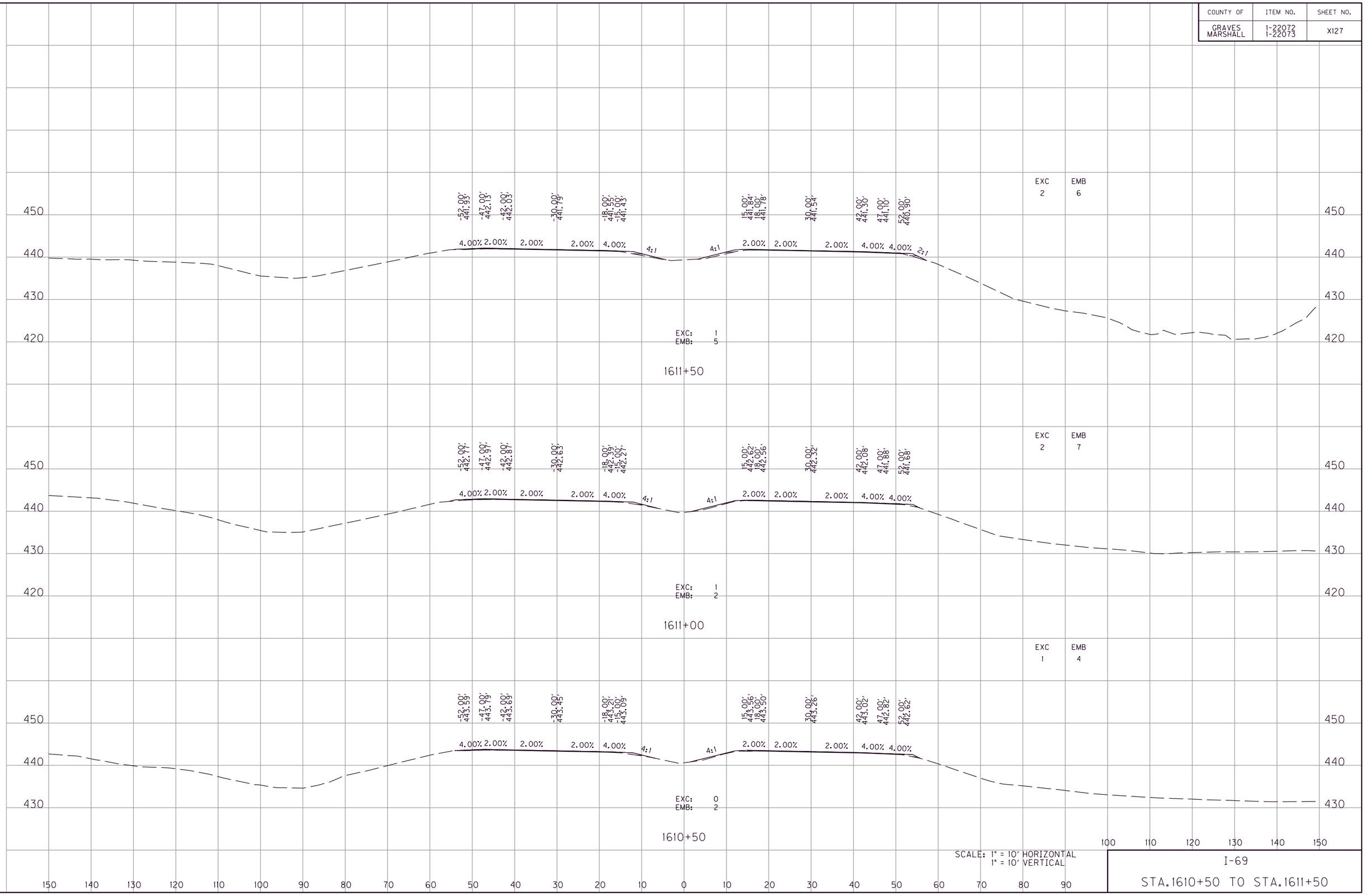

SCALE: 1" = 10' HORIZONTAL
1" = 10' VERTICAL

I-69

STA.1610+50 TO STA.1611+50

MicroStation v8.11.9.459 | E-SHEET NAME: | USER: phoward DATE PLOTTED: July 20, 2025 | FILE NAME: G:\ENGR\HD\1478.01 I-69 GRAVES-MARSHALL\CADD\PLAN\XSECT\CROSS SECTIONS.DGN

COUNTY OF	ITEM NO.	SHEET NO.
GRAVES MARSHALL	1-22072 1-22073	XI28

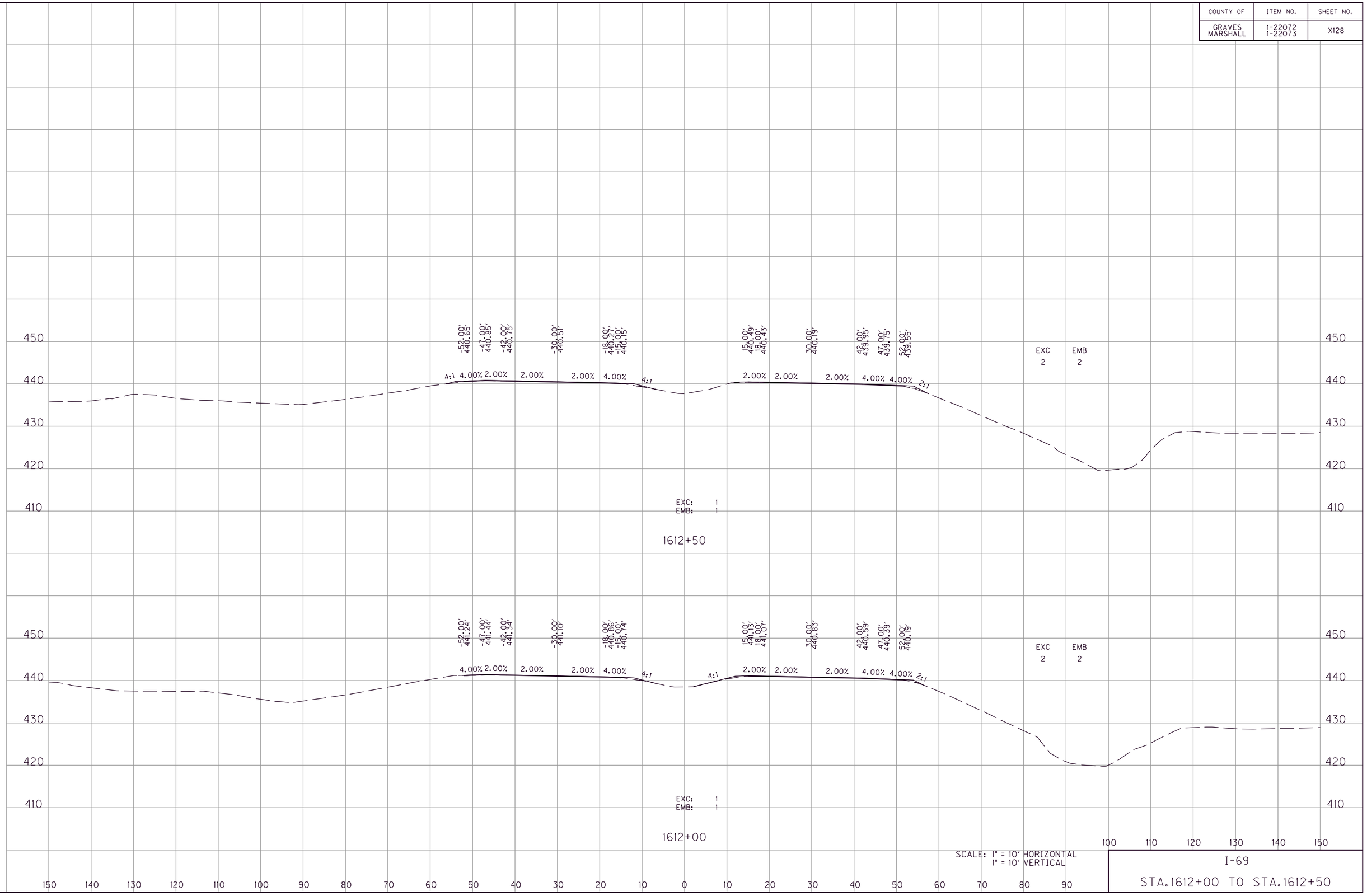

SCALE: 1" = 10' HORIZONTAL
1" = 10' VERTICAL

I-69

STA.1612+00 TO STA.1612+50

MicroStation v8.11.9.459 | E-SHEET NAME: | USER: phoward DATE PLOTTED: July 20, 2025 | FILE NAME: G:\ENGR\HD\1478.01\I-69 GRAVES-MARSHALL\CADD\PLAN\XSECT\CROSS SECTIONS.DGN

COUNTY OF	ITEM NO.	SHEET NO.
GRAVES MARSHALL	1-22072 1-22073	XI29

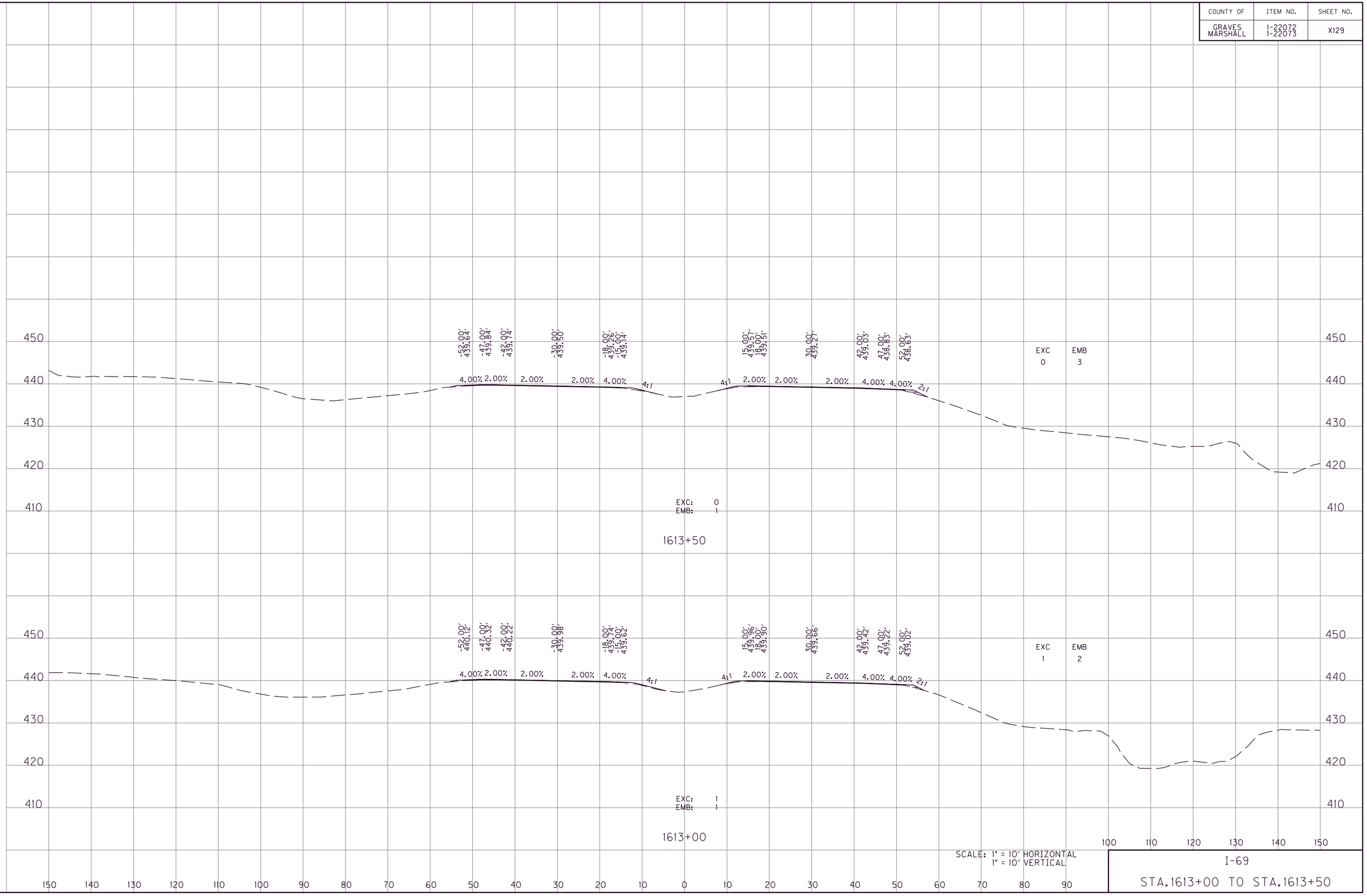

SCALE: 1" = 10' HORIZONTAL
1" = 10' VERTICAL

I-69

STA.1613+00 TO STA.1613+50

MicroStation v8.11.9.459 | E-SHEET NAME: | USER: phoward DATE PLOTTED: July 20, 2025 | FILE NAME: G:\ENGR\HD\1478.01\I-69 GRAVES-MARSHALL\CADD\PLAN\XSECT\CROSS SECTIONS.DGN

COUNTY OF	ITEM NO.	SHEET NO.
GRAVES MARSHALL	1-22072 1-22073	X130

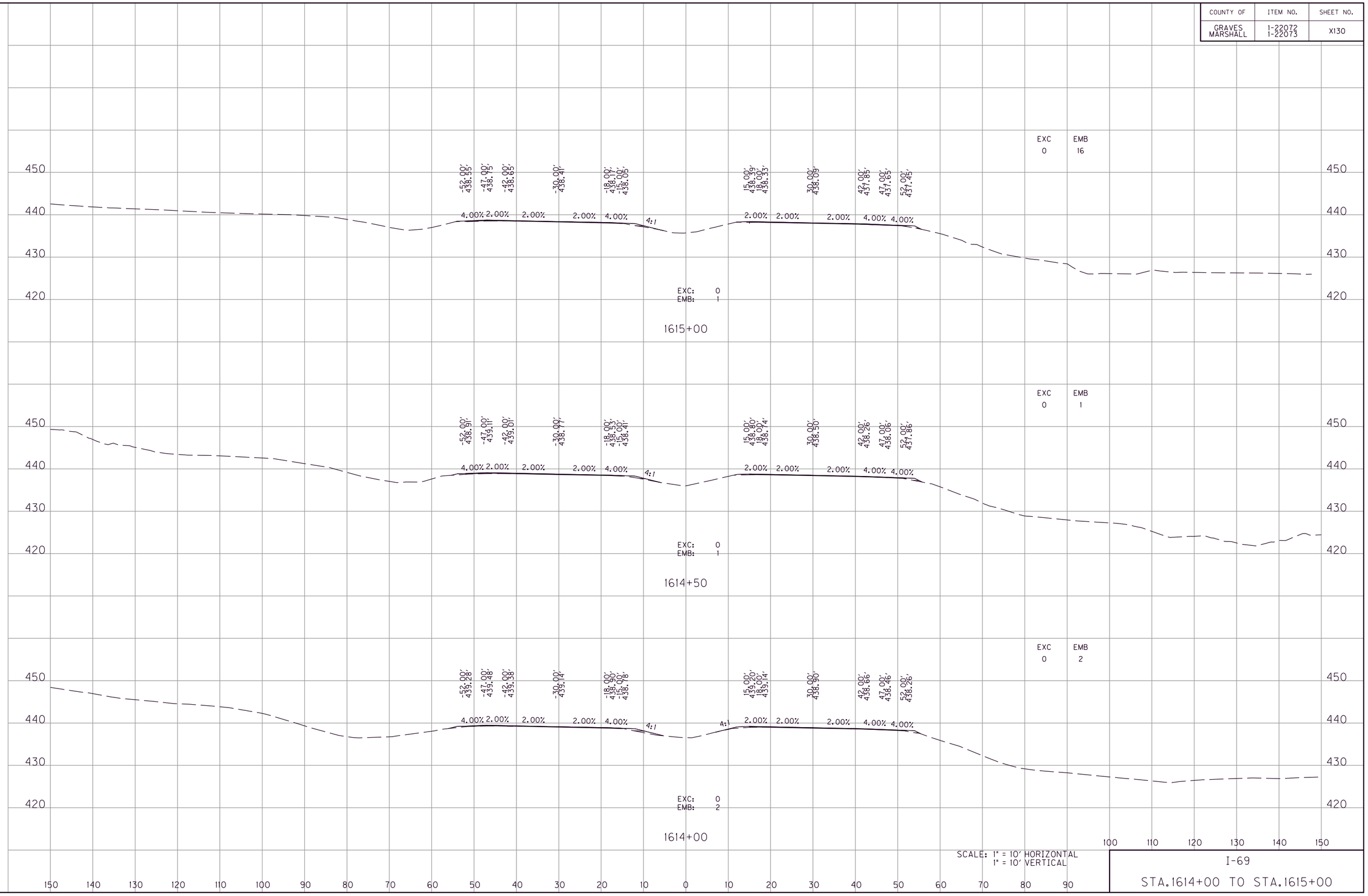

SCALE: 1" = 10' HORIZONTAL
1" = 10' VERTICAL

I-69

STA.1614+00 TO STA.1615+00

MicroStation v8.11.9.459 | E-SHEET NAME: | USER: phoward DATE PLOTTED: July 20, 2025 | FILE NAME: G:\ENGR\HD\478.01 I-69 GRAVES-MARSHALL\CAD\PLAN\XSECT\CROSS SECTIONS.DGN

COUNTY OF	ITEM NO.	SHEET NO.
GRAVES MARSHALL	1-22072 1-22073	X131

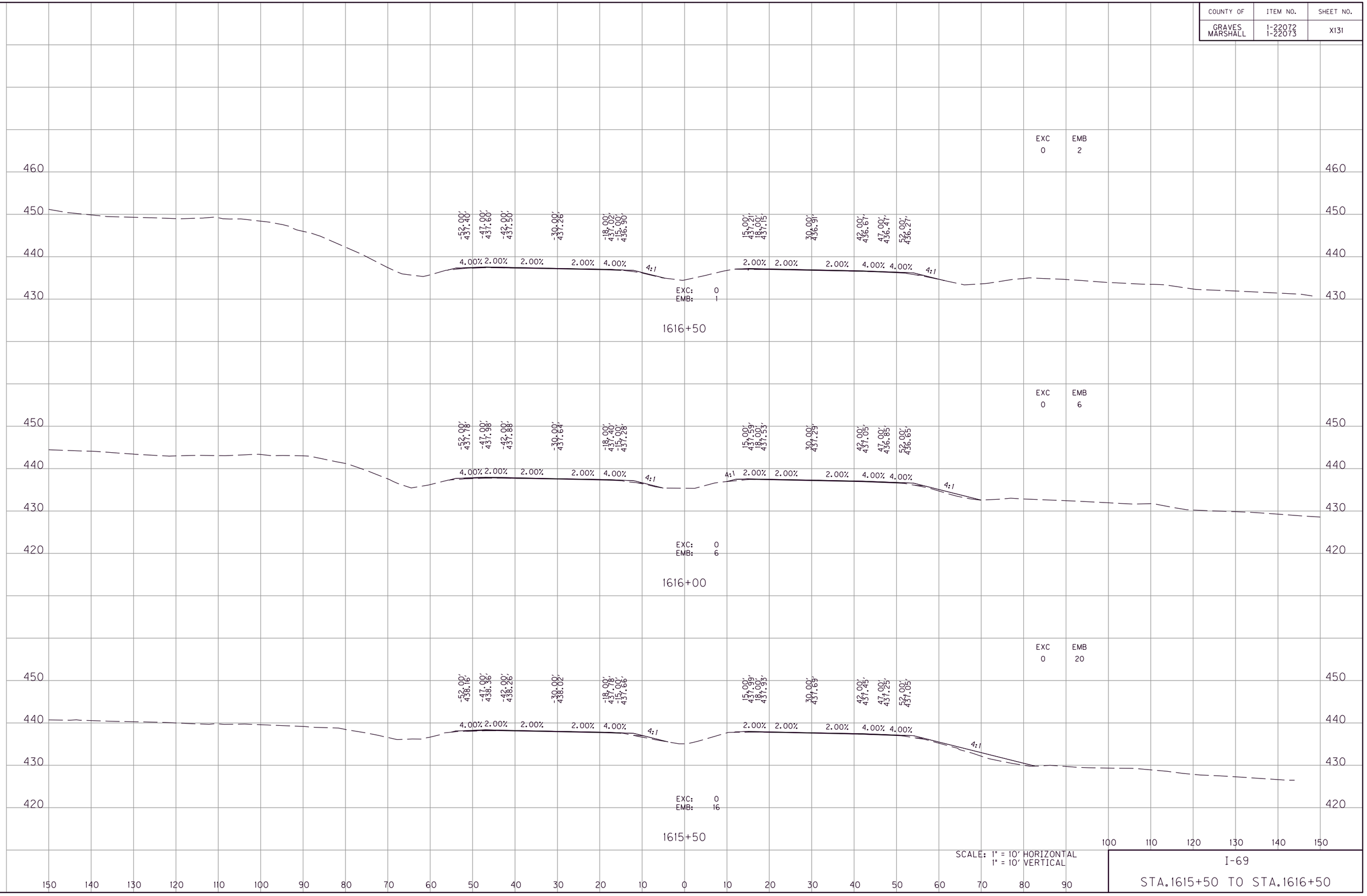

SCALE: 1" = 10' HORIZONTAL
1" = 10' VERTICAL

I-69

STA.1615+50 TO STA.1616+50

FILE NAME: G:\ENGR\HDI478.01\I-69 GRAVES-MARSHALL\CAD\PLAN\XSECT\CROSS SECTIONS.DGN
USER: phoward
DATE PLOTTED: July 20, 2025
E-SHEET NAME:
MicroStation v8.11.9.459

COUNTY OF	ITEM NO.	SHEET NO.
GRAVES MARSHALL	1-22072 1-22073	XI32

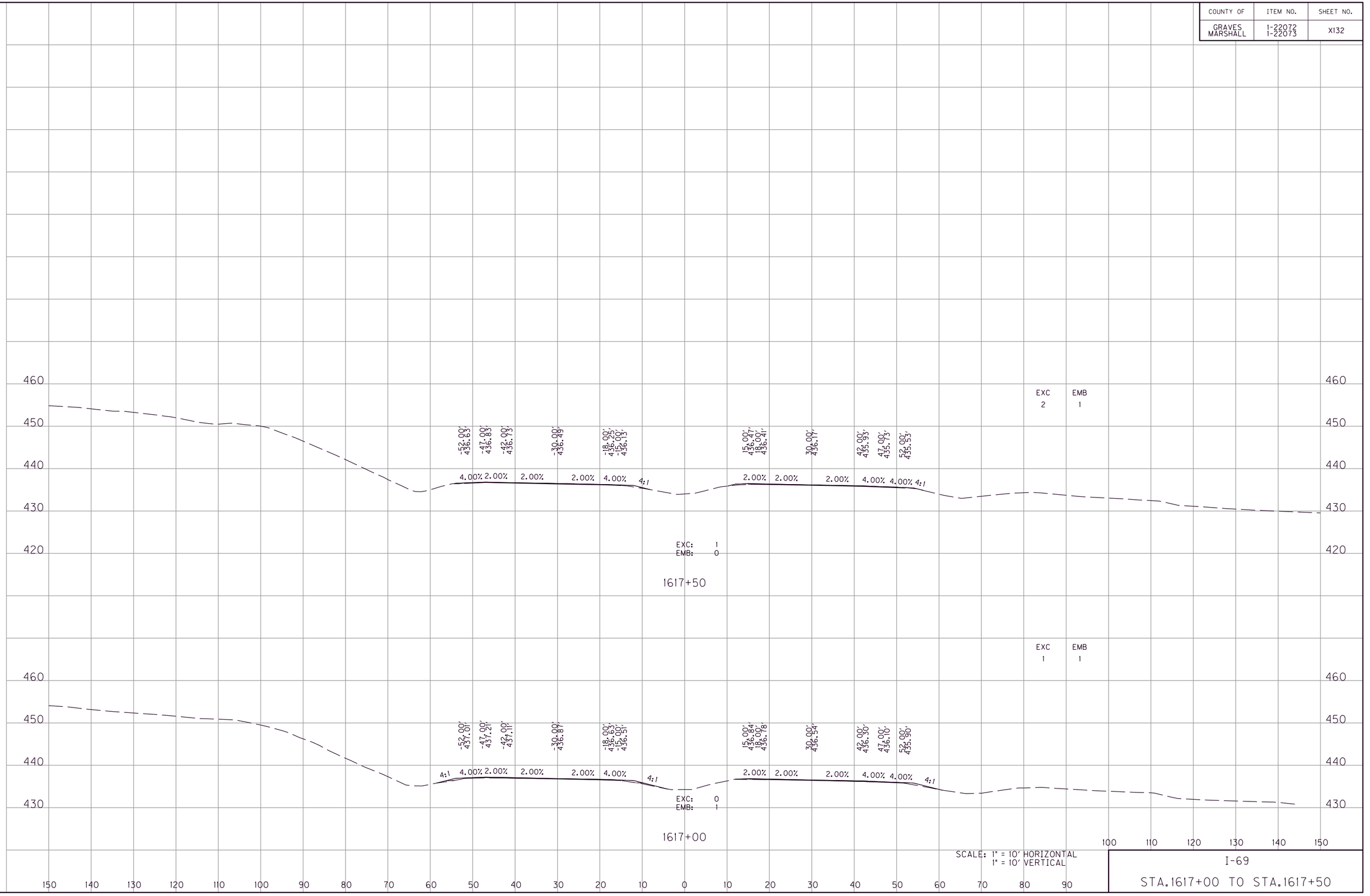

SCALE: 1" = 10' HORIZONTAL
1" = 10' VERTICAL

I-69

STA.1617+00 TO STA.1617+50

FILE NAME: G:\ENGR\HDI478.01 I-69 GRAVES-MARSHALL\CADD\PLAN\XSECT\CROSS SECTIONS.DGN
USER: phoward
DATE PLOTTED: July 20, 2025
E-SHEET NAME:
MicroStation v8.11.9.459

COUNTY OF	ITEM NO.	SHEET NO.
GRAVES MARSHALL	1-22072 1-22073	XI33

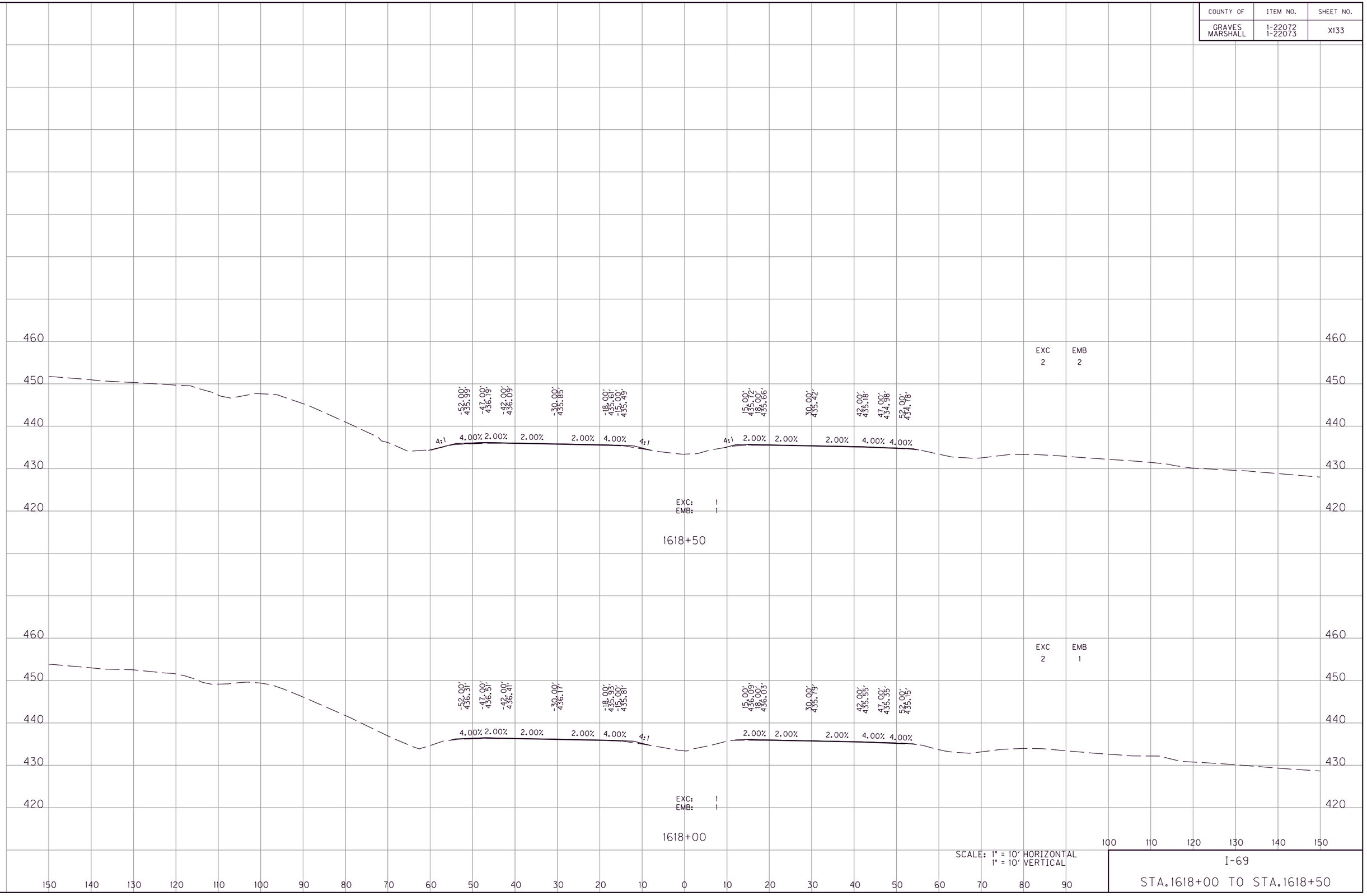

SCALE: 1" = 10' HORIZONTAL
1" = 10' VERTICAL

I-69

STA.1618+00 TO STA.1618+50

MicroStation v8.11.9.459 | E-SHEET NAME: | USER: phoward DATE PLOTTED: July 20, 2025 | FILE NAME: G:\ENGR\HDI478.01 I-69 GRAVES-MARSHALL\CADD\PLAN\XSECT\CROSS SECTIONS.DGN

COUNTY OF	ITEM NO.	SHEET NO.
GRAVES MARSHALL	1-22072 1-22073	XI34

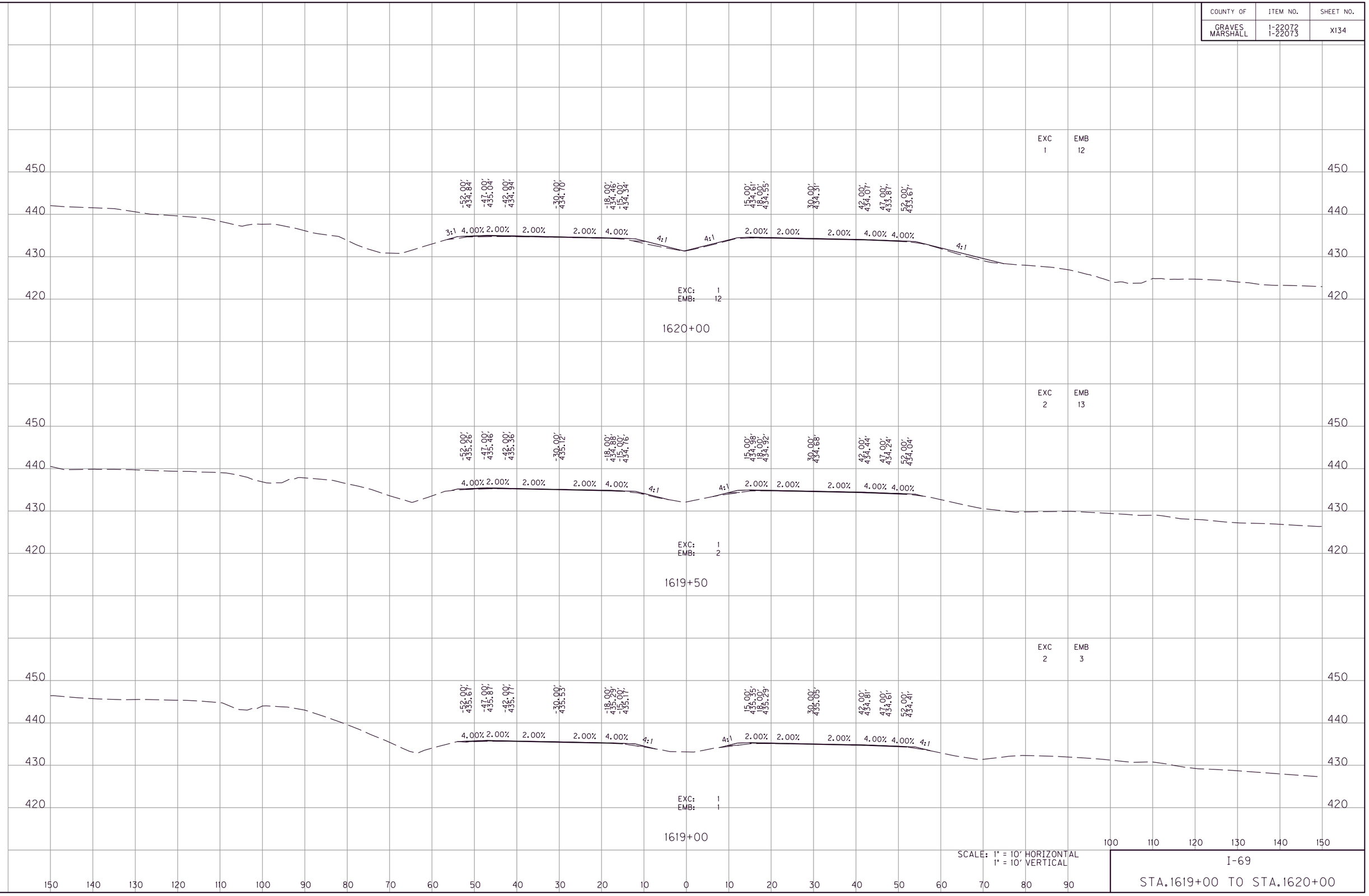

SCALE: 1" = 10' HORIZONTAL
1" = 10' VERTICAL

I-69

STA.1619+00 TO STA.1620+00

FILE NAME: G:\ENGR\HD\1478.01 I-69 GRAVES-MARSHALL\CAD\PLAN\XSECT\CROSS SECTIONS.DGN
USER: phoward
DATE PLOTTED: July 20, 2025
E-SHEET NAME:
MicroStation v8.11.9.459

COUNTY OF	ITEM NO.	SHEET NO.
GRAVES MARSHALL	1-22072 1-22073	XI35

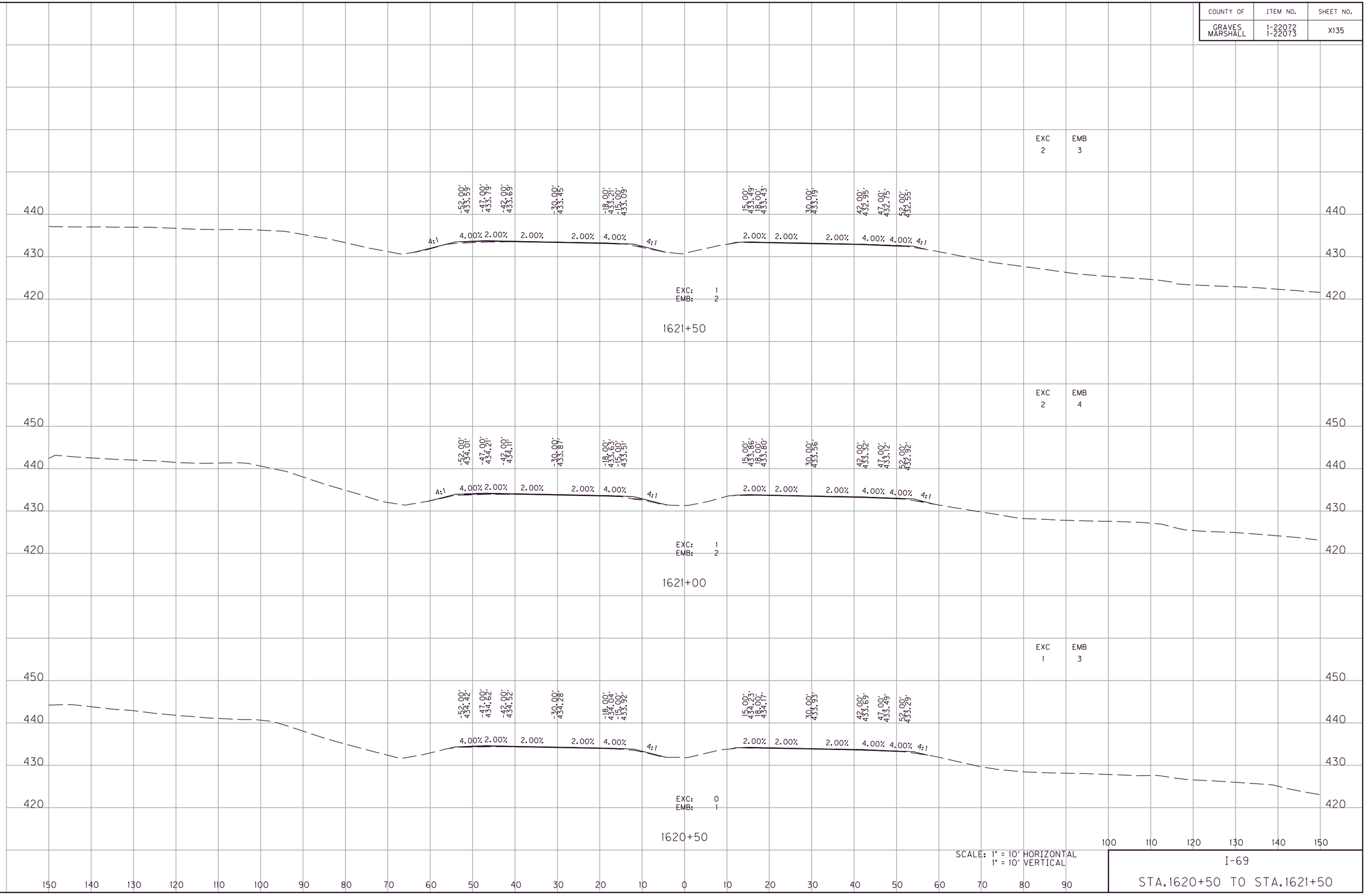

SCALE: 1" = 10' HORIZONTAL
1" = 10' VERTICAL

I-69

STA.1620+50 TO STA.1621+50

MicroStation v8.11.9.459
E-SHEET NAME:
USER: phoward
DATE PLOTTED: July 20, 2025
FILE NAME: G:\ENGR\HD\1478.01 I-69 GRAVES-MARSHALL\CADD\PLAN\XSECT\CROSS SECTIONS.DGN

COUNTY OF	ITEM NO.	SHEET NO.
GRAVES MARSHALL	1-22072 1-22073	XI36

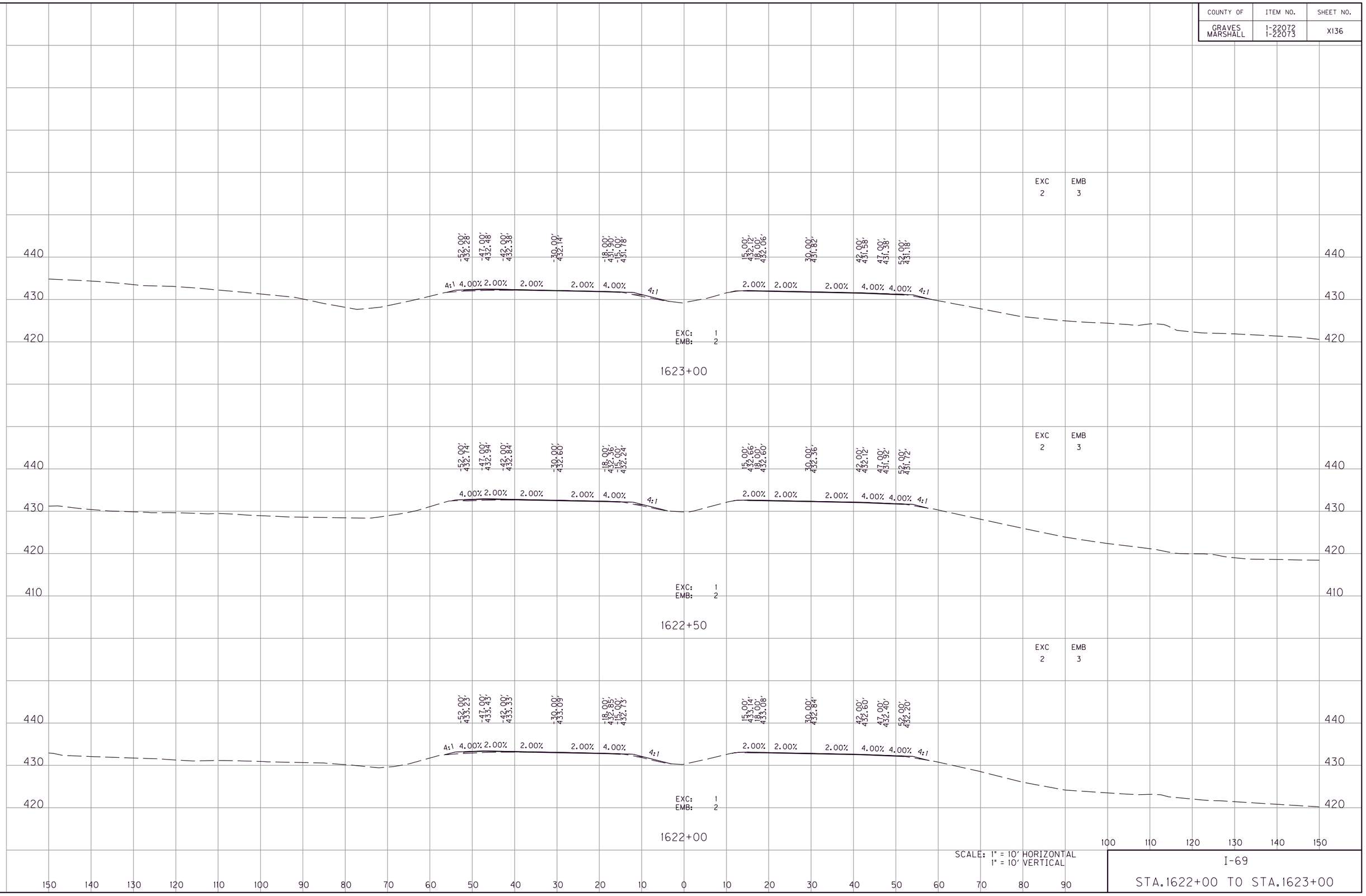

SCALE: 1" = 10' HORIZONTAL
1" = 10' VERTICAL

I-69

STA.1622+00 TO STA.1623+00

MicroStation v8.11.9.459 | E-SHEET NAME: | USER: phoward DATE PLOTTED: July 20, 2025 | FILE NAME: G:\ENGR\HD\1478.01 I-69 GRAVES-MARSHALL\CAD\PLAN\XSECT\CROSS SECTIONS.DGN

COUNTY OF	ITEM NO.	SHEET NO.
GRAVES MARSHALL	1-22072 1-22073	XI37

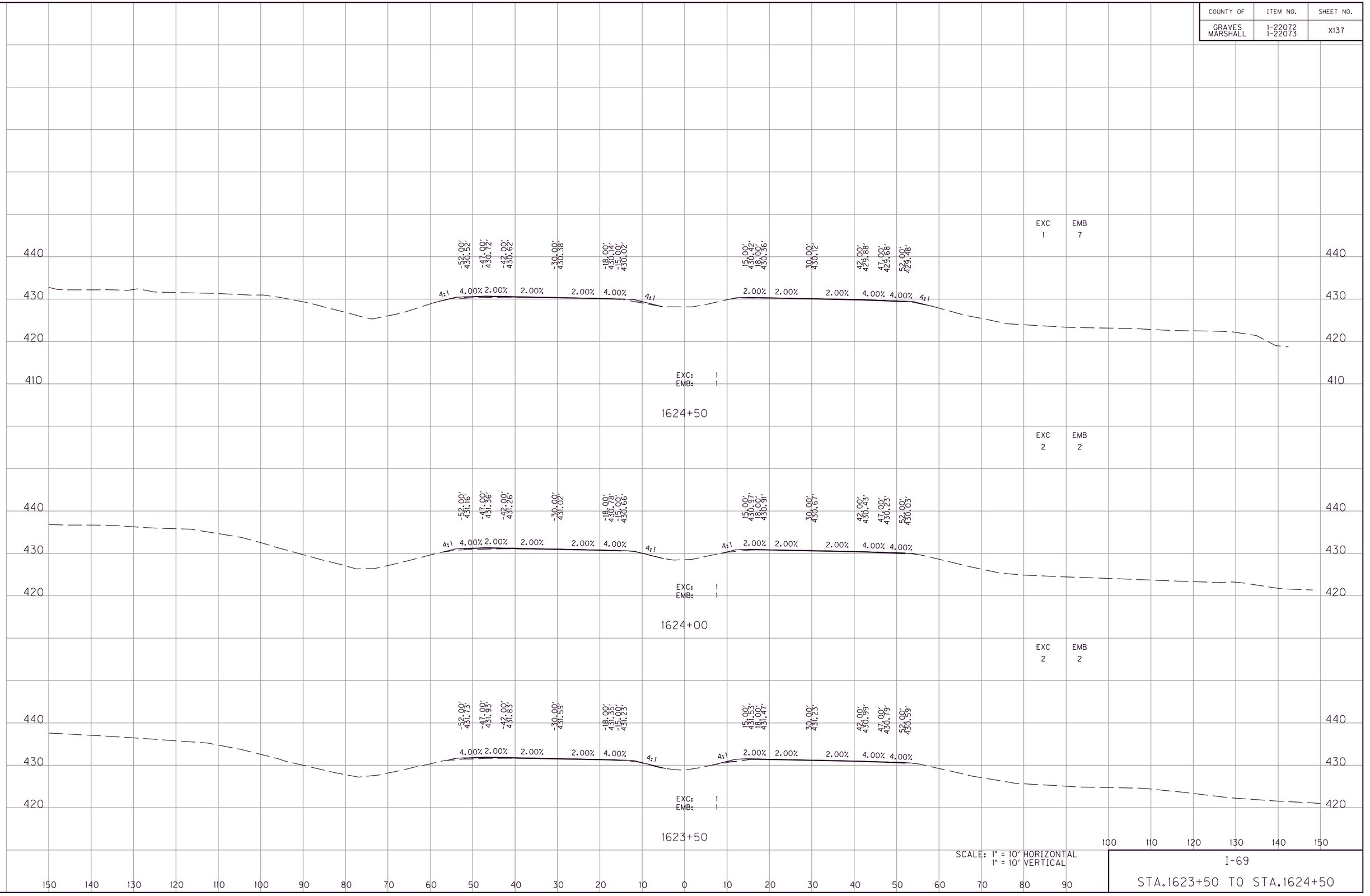

SCALE: 1" = 10' HORIZONTAL
1" = 10' VERTICAL

I-69

STA.1623+50 TO STA.1624+50

MicroStation v8.11.9.459 | E-SHEET NAME: | USER: phoward DATE PLOTTED: July 20, 2025 | FILE NAME: G:\ENGR\HDI478.01 I-69 GRAVES-MARSHALL\CADD\PLAN\XSECT\CROSS SECTIONS.DGN

COUNTY OF	ITEM NO.	SHEET NO.
GRAVES MARSHALL	1-22072 1-22073	XI38

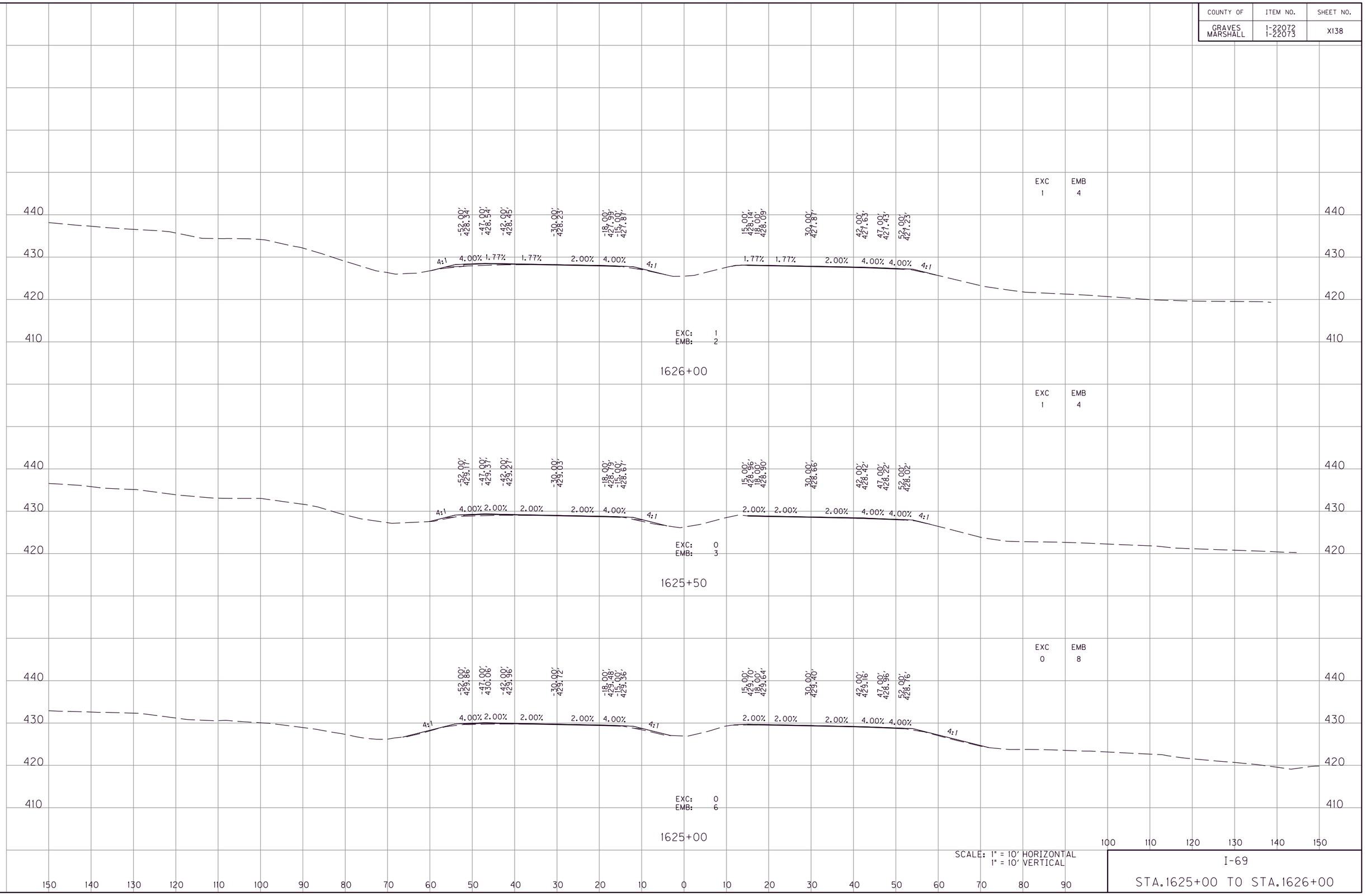

SCALE: 1" = 10' HORIZONTAL
1" = 10' VERTICAL

I-69

STA.1625+00 TO STA.1626+00

MicroStation v8.11.9.459 | E-SHEET NAME: | USER: phoward | DATE PLOTTED: July 20, 2025 | FILE NAME: G:\ENGR\HD\1478.01 I-69 GRAVES-MARSHALL\CAD\PLAN\XSECT\CROSS SECTIONS.DGN

COUNTY OF	ITEM NO.	SHEET NO.
GRAVES MARSHALL	1-22072 1-22073	XI39

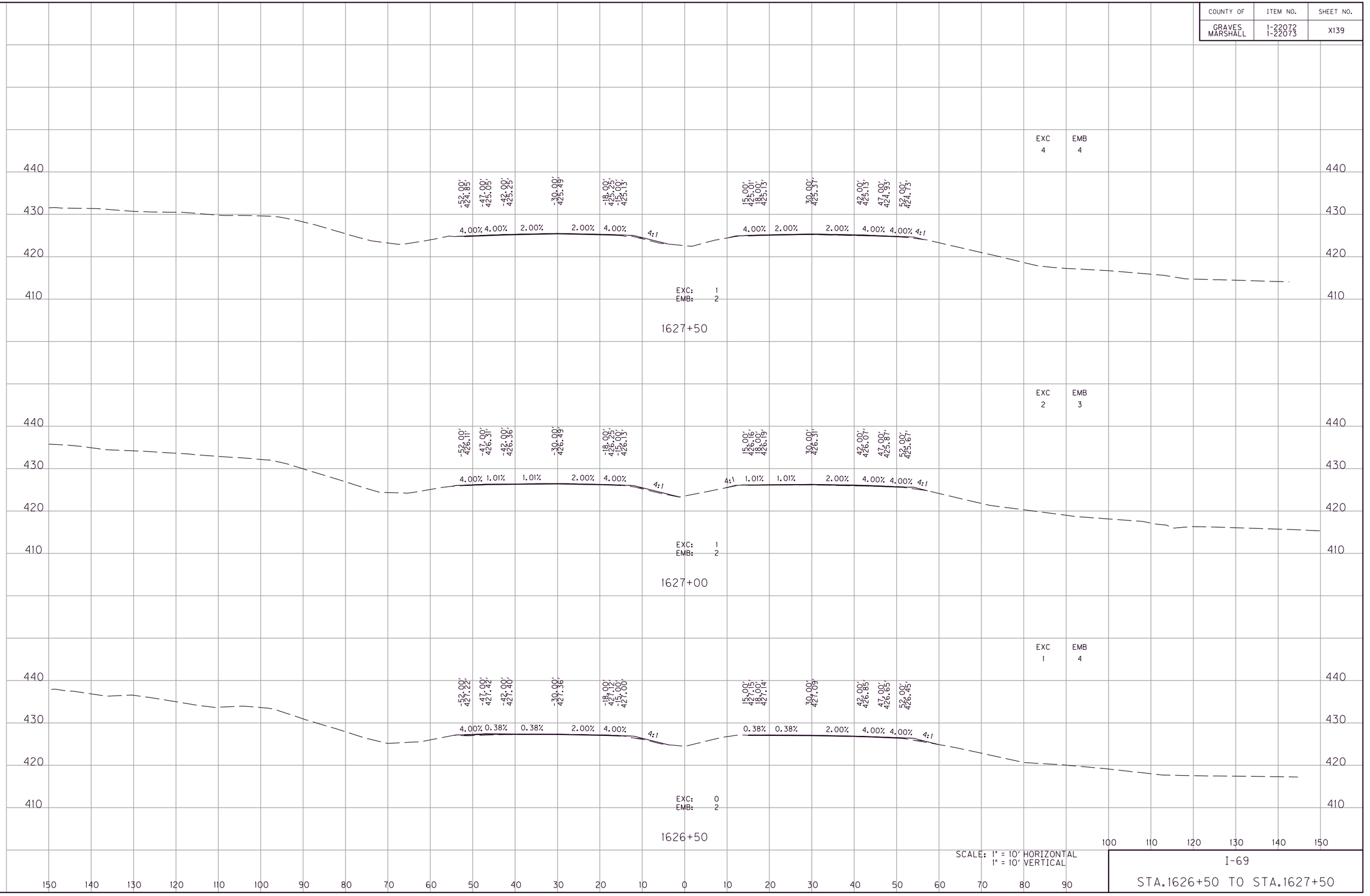

MicroStation v8.11.9.459 | E-SHEET NAME: | USER: phoward DATE PLOTTED: July 20, 2025 | FILE NAME: G:\ENGR\HD\1478.01 I-69 GRAVES-MARSHALL\CADD\PLAN\XSECT\CROSS SECTIONS.DGN

COUNTY OF	ITEM NO.	SHEET NO.
GRAVES MARSHALL	1-22072 1-22073	X140

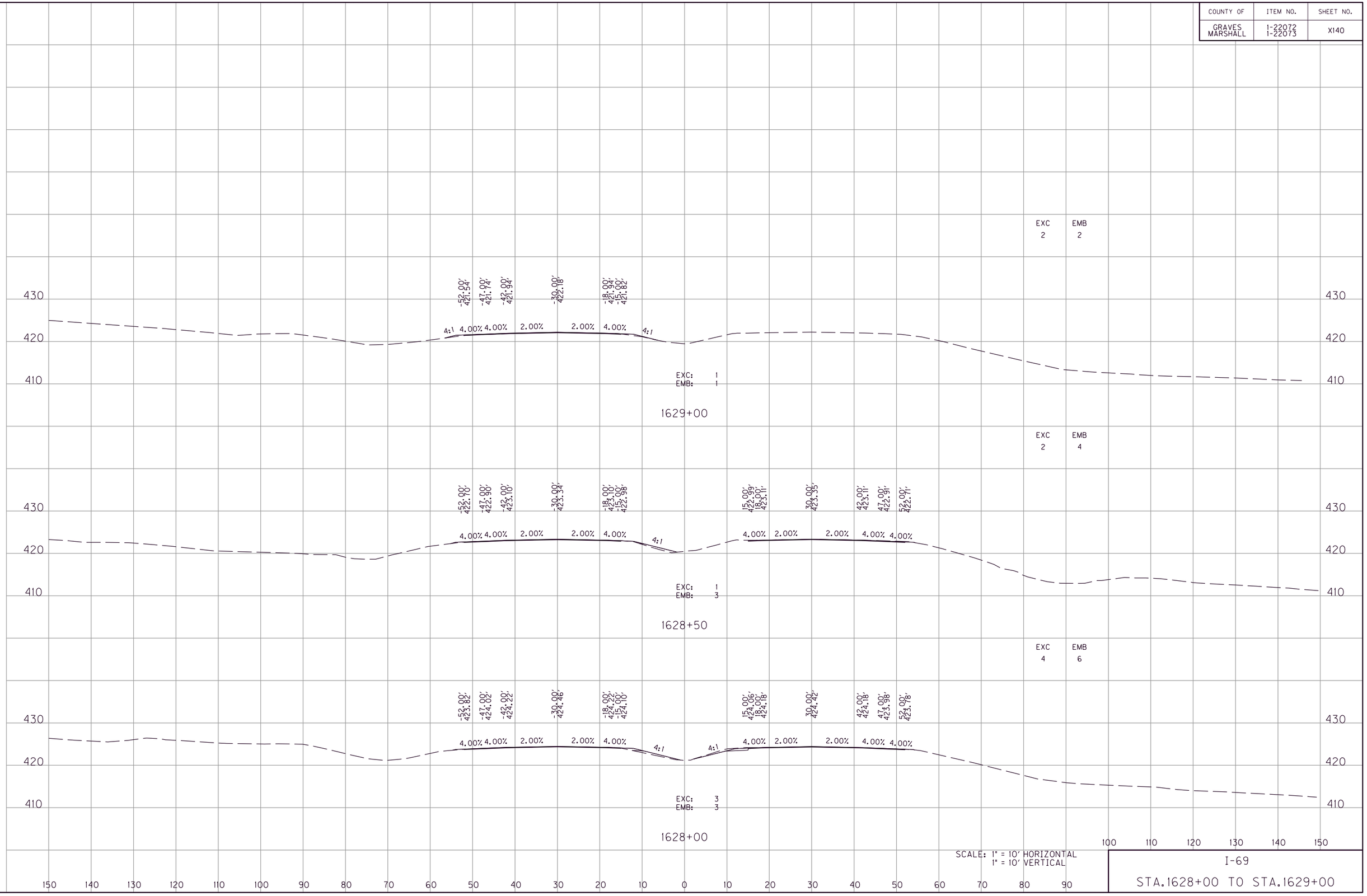

SCALE: 1" = 10' HORIZONTAL
1" = 10' VERTICAL

I-69

STA.1628+00 TO STA.1629+00

MicroStation v8.11.9.459
E-SHEET NAME:
USER: phoward
DATE PLOTTED: July 20, 2025
FILE NAME: G:\ENGR\HDI478.01 I-69 GRAVES-MARSHALL\CAD\PLAN\XSECT\CROSS SECTIONS.DGN

COUNTY OF	ITEM NO.	SHEET NO.
GRAVES MARSHALL	1-22072 1-22073	X141

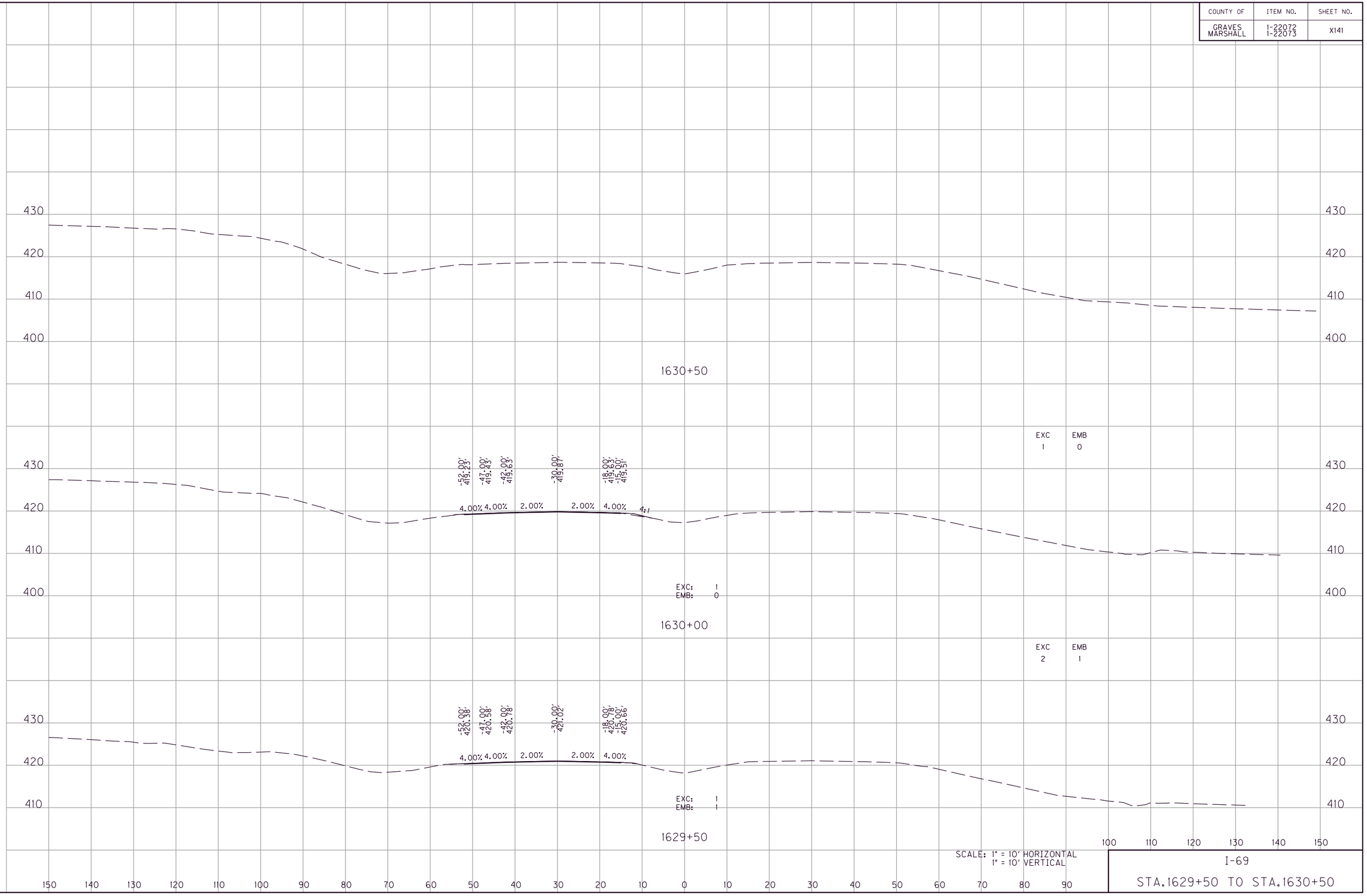

SCALE: 1" = 10' HORIZONTAL
1" = 10' VERTICAL

I-69

STA.1629+50 TO STA.1630+50

FILE NAME: G:\ENGR\HD\1478.01 I-69 GRAVES-MARSHALL\CAD\PLAN\XSECT\CROSS SECTIONS.DGN
USER: phoward
DATE PLOTTED: July 20, 2025
E-SHEET NAME:
MicroStation v8.11.9.459

COUNTY OF	ITEM NO.	SHEET NO.
GRAVES MARSHALL	1-22072 1-22073	XI42

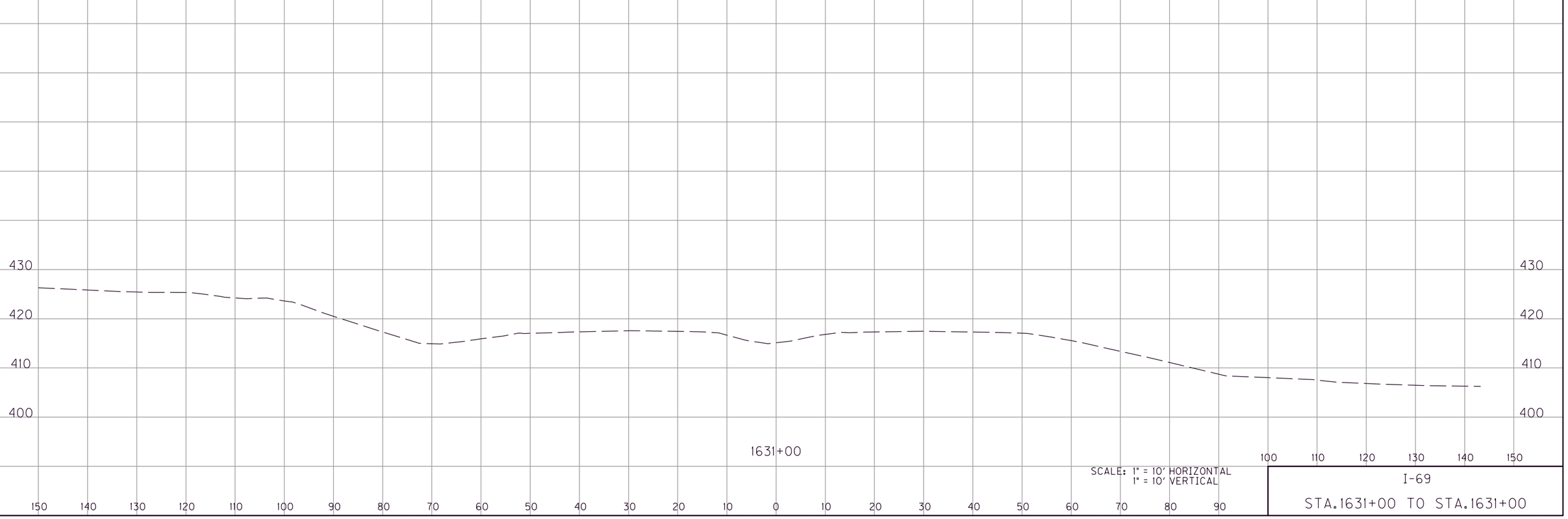

SCALE: 1" = 10' HORIZONTAL
1" = 10' VERTICAL

I-69

STA.1631+00 TO STA.1631+00

FILE NAME: G:\ENGR\HDI478.01 I-69 GRAVES-MARSHALL\CAD\PLAN\XSECT\CROSS SECTIONS.DGN
USER: phoward
DATE PLOTTED: July 20, 2025
E-SHEET NAME:
MicroStation v8.11.9.459

COUNTY OF	ITEM NO.	SHEET NO.
GRAVES MARSHALL	1-22072 1-22073	XI43

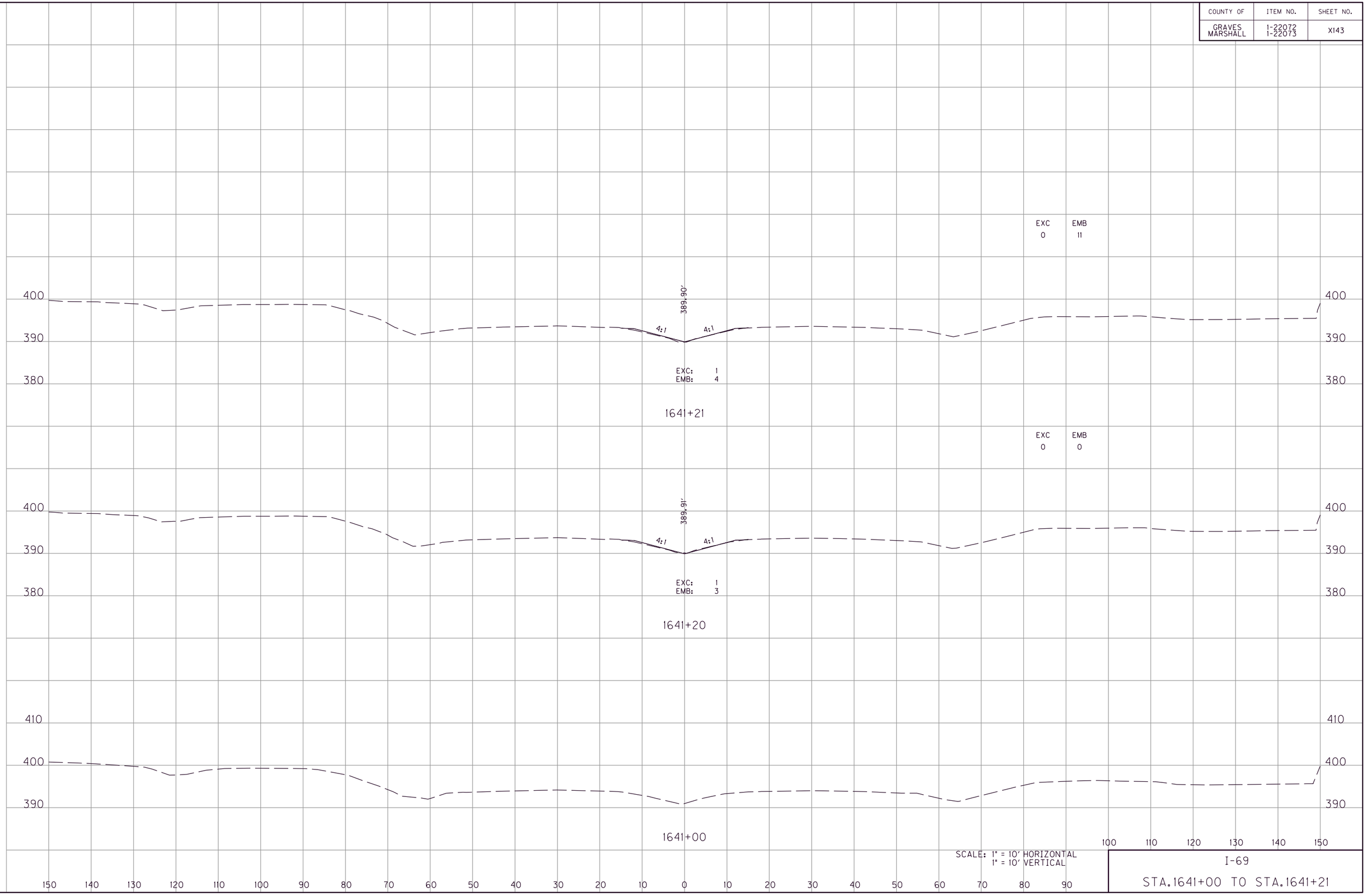

SCALE: 1" = 10' HORIZONTAL
1" = 10' VERTICAL

I-69

STA.1641+00 TO STA.1641+21

FILE NAME: G:\ENGR\HDI478.01 I-69 GRAVES-MARSHALL\CADD\PLAN\XSECT\CROSS SECTIONS.DGN
USER: phoward
DATE PLOTTED: July 20, 2025
E-SHEET NAME:
MicroStation v8.11.9.459

COUNTY OF	ITEM NO.	SHEET NO.
GRAVES MARSHALL	1-22072 1-22073	XI44

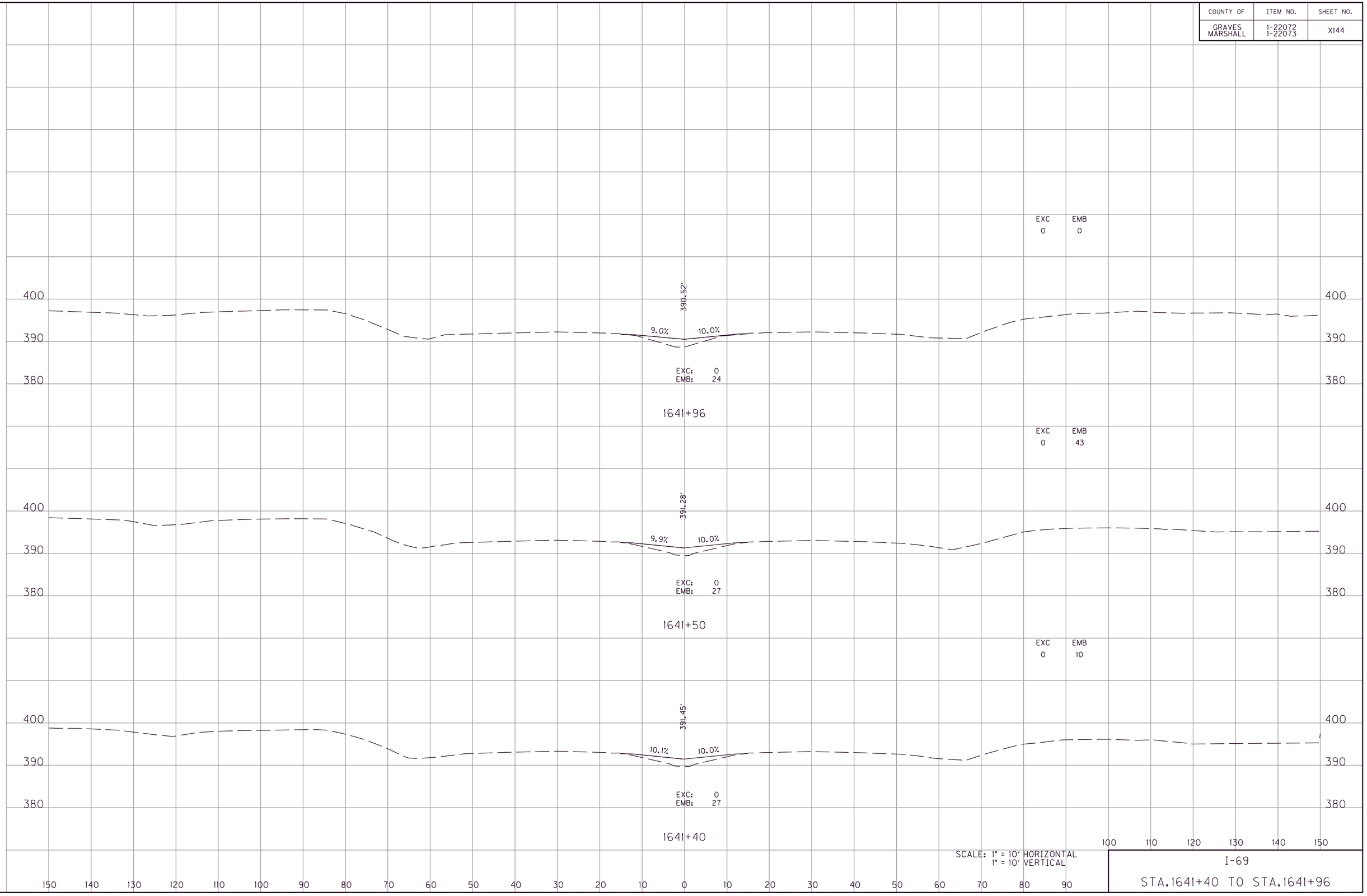

SCALE: 1" = 10' HORIZONTAL
1" = 10' VERTICAL

I-69

STA.1641+40 TO STA.1641+96

FILE NAME: G:\ENGR\HDI478.01 I-69 GRAVES-MARSHALL\CADD\PLAN\XSECT\CROSS SECTIONS.DGN
USER: phoward
DATE PLOTTED: July 20, 2025
E-SHEET NAME:
MicroStation v8.11.9.459

COUNTY OF	ITEM NO.	SHEET NO.
GRAVES MARSHALL	1-22072 1-22073	XI45

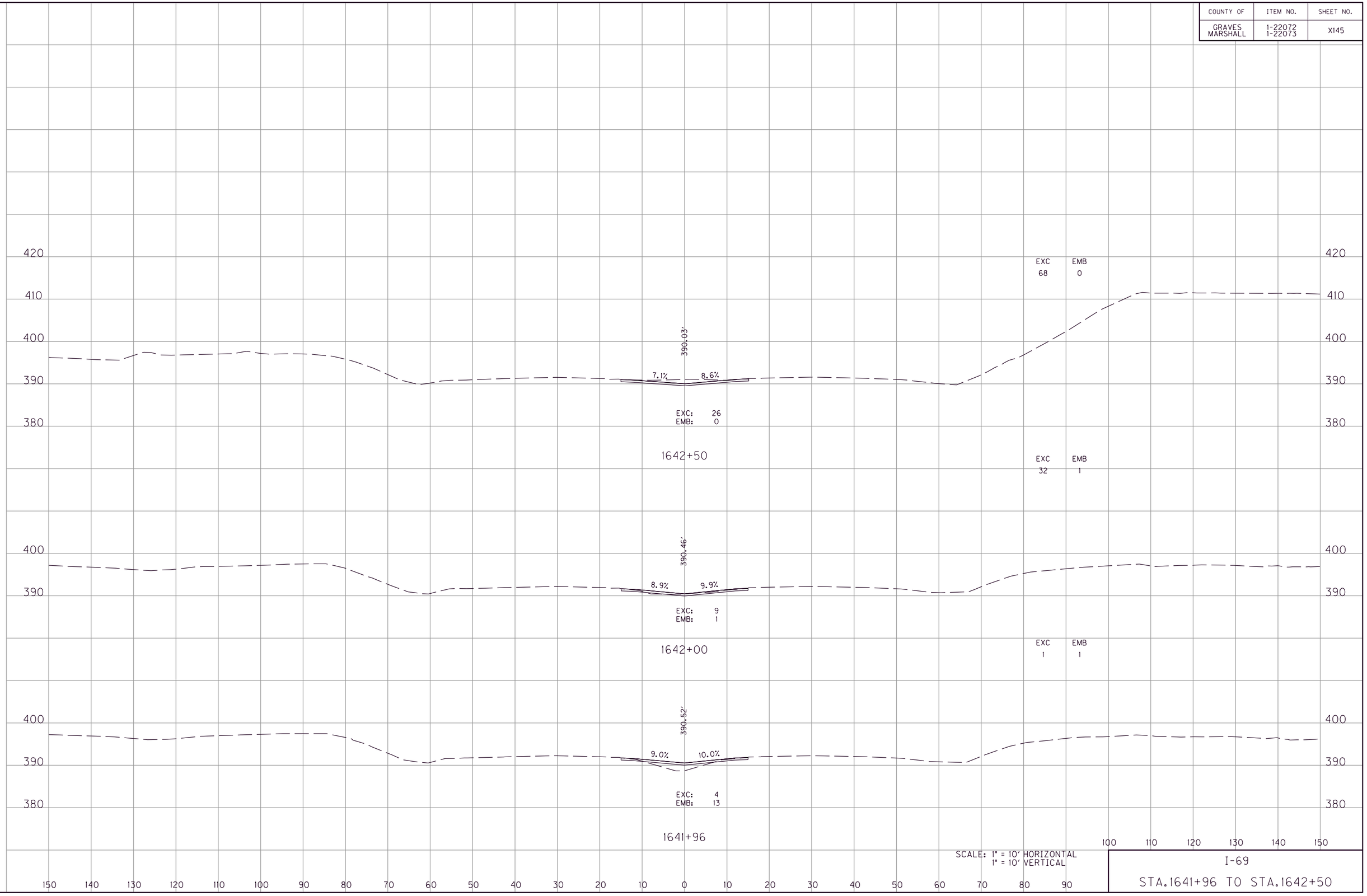

SCALE: 1" = 10' HORIZONTAL
1" = 10' VERTICAL

I-69

STA.1641+96 TO STA.1642+50

FILE NAME: G:\ENGR\HD\1478.01\I-69 GRAVES-MARSHALL\CAD\PLAN\XSECT\CROSS SECTIONS.DGN
USER: phoward
DATE PLOTTED: July 20, 2025
E-SHEET NAME:
MicroStation v8.11.9.459

COUNTY OF	ITEM NO.	SHEET NO.
GRAVES MARSHALL	1-22072 1-22073	X146

EXC 0 EMB 0

400 390 380

389.35'

4.8% 6.8%

EXC: 3
EMB: 17

1643+86

EXC 17 EMB 11

420 410 400 390 380

389.53'

4.2% 6.2%

EXC: 23
EMB: 0

1643+50

EXC 65 EMB 0

420 410 400 390 380

389.78'

4.6% 7.5%

EXC: 47
EMB: 0

1643+00

150 140 130 120 110 100 90 80 70 60 50 40 30 20 10 0 10 20 30 40 50 60 70 80 90 100 110 120 130 140 150

SCALE: 1" = 10' HORIZONTAL
1" = 10' VERTICAL

I-69

STA.1643+00 TO STA.1643+86

FILE NAME: G:\ENGR\HDI478.01 I-69 GRAVES-MARSHALL\CAD\PLAN\XSECT\CROSS SECTIONS.DGN
USER: phoward
DATE PLOTTED: July 20, 2025
E-SHEET NAME:
MicroStation v8.11.9.459

COUNTY OF	ITEM NO.	SHEET NO.
GRAVES MARSHALL	1-22072 1-22073	XI47

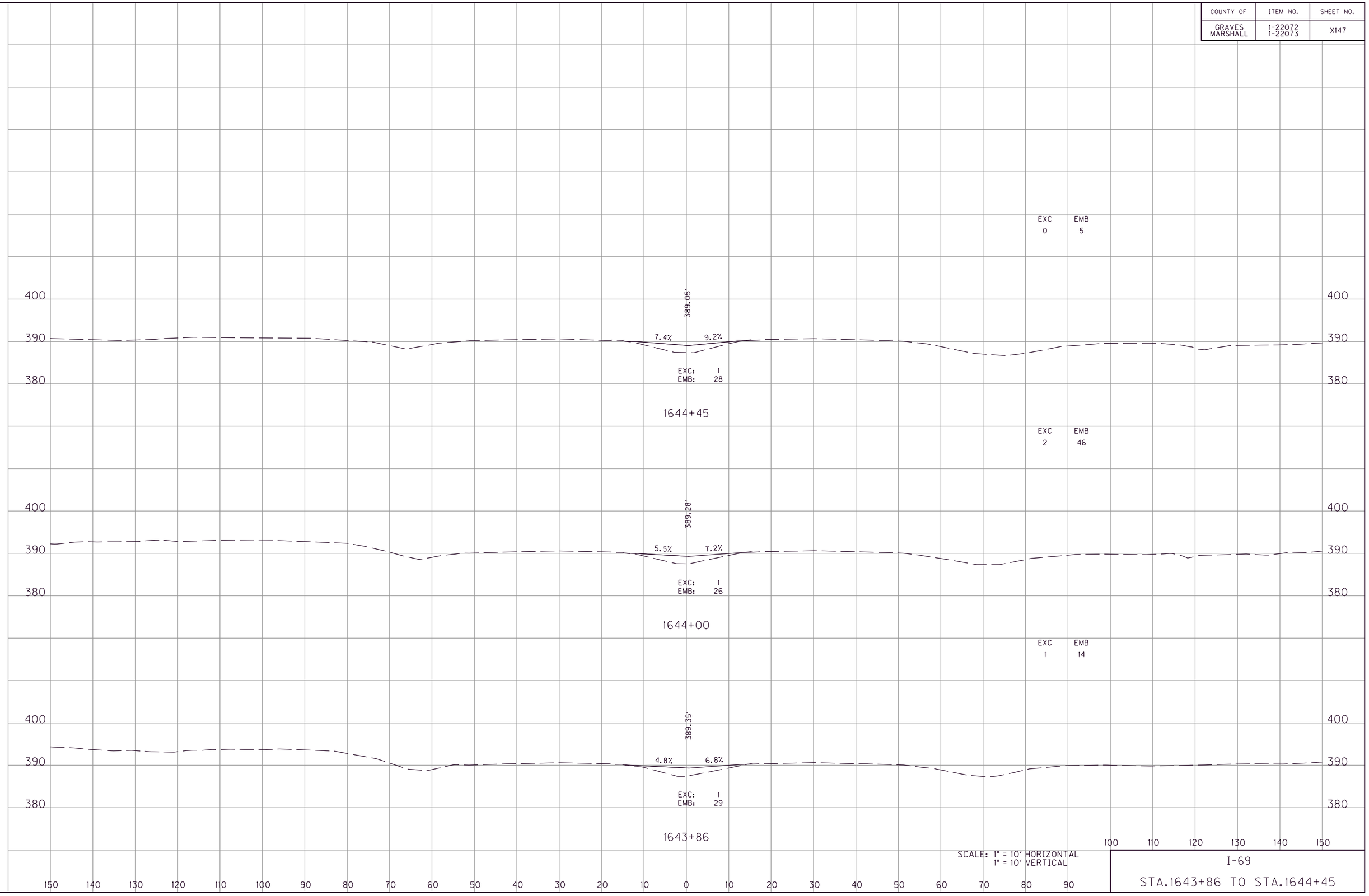

SCALE: 1" = 10' HORIZONTAL
1" = 10' VERTICAL

I-69

STA.1643+86 TO STA.1644+45

FILE NAME: G:\ENGR\HD1478.01 I-69 GRAVES-MARSHALL\CAD\PLAN\XSECT\CROSS SECTIONS.DGN
USER: phoward
DATE PLOTTED: July 20, 2025
E-SHEET NAME:
MicroStation v8.11.9.459

COUNTY OF	ITEM NO.	SHEET NO.
GRAVES MARSHALL	1-22072 1-22073	XI48

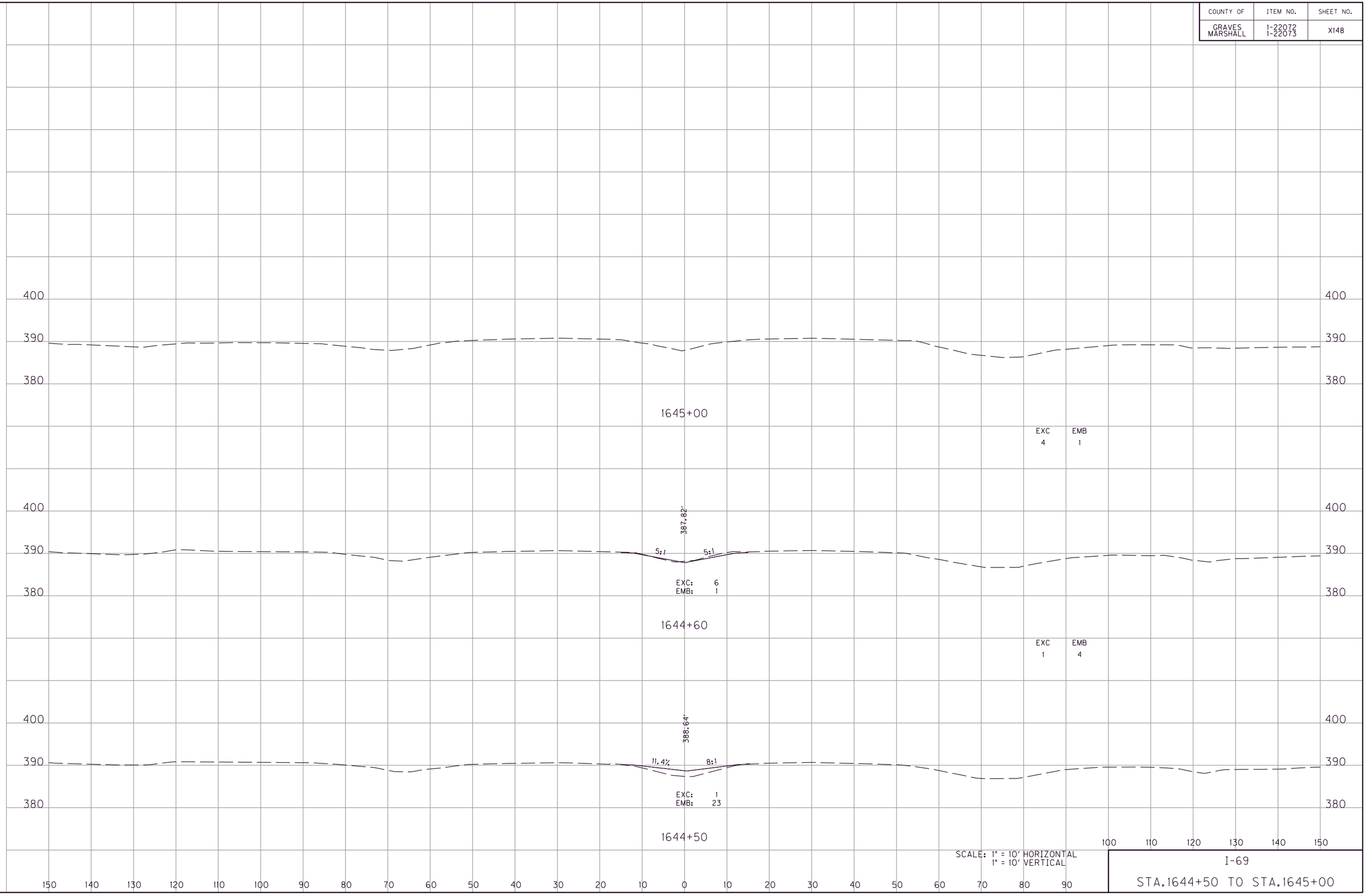

SCALE: 1" = 10' HORIZONTAL
1" = 10' VERTICAL

I-69

STA.1644+50 TO STA.1645+00

FILE NAME: G:\ENGR\HDI478.01 I-69 GRAVES-MARSHALL\CAD\PLAN\XSECT\CROSS SECTIONS.DGN
USER: phoward
DATE PLOTTED: July 20, 2025
E-SHEET NAME:
MicroStation v8.11.9.459

COUNTY OF	ITEM NO.	SHEET NO.
GRAVES MARSHALL	1-22072 1-22073	XI49

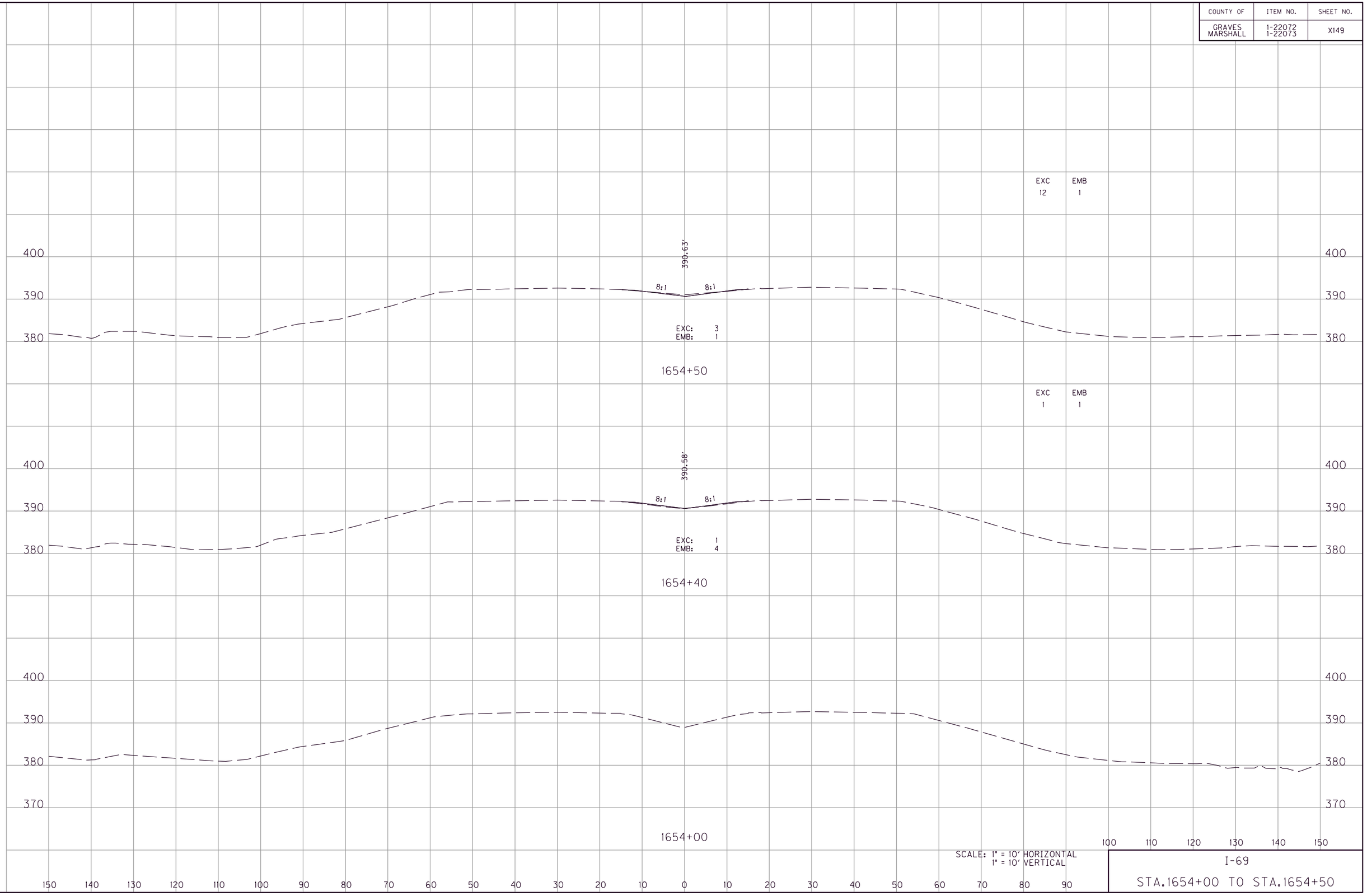

SCALE: 1" = 10' HORIZONTAL
1" = 10' VERTICAL

I-69

STA.1654+00 TO STA.1654+50

MicroStation v8.11.9.459
E-SHEET NAME:
USER: phoward
DATE PLOTTED: July 20, 2025
FILE NAME: G:\ENGR\HD\1478.01 I-69 GRAVES-MARSHALL\CADD\PLAN\XSECT\CROSS SECTIONS.DGN

COUNTY OF	ITEM NO.	SHEET NO.
GRAVES MARSHALL	1-22072 1-22073	X150

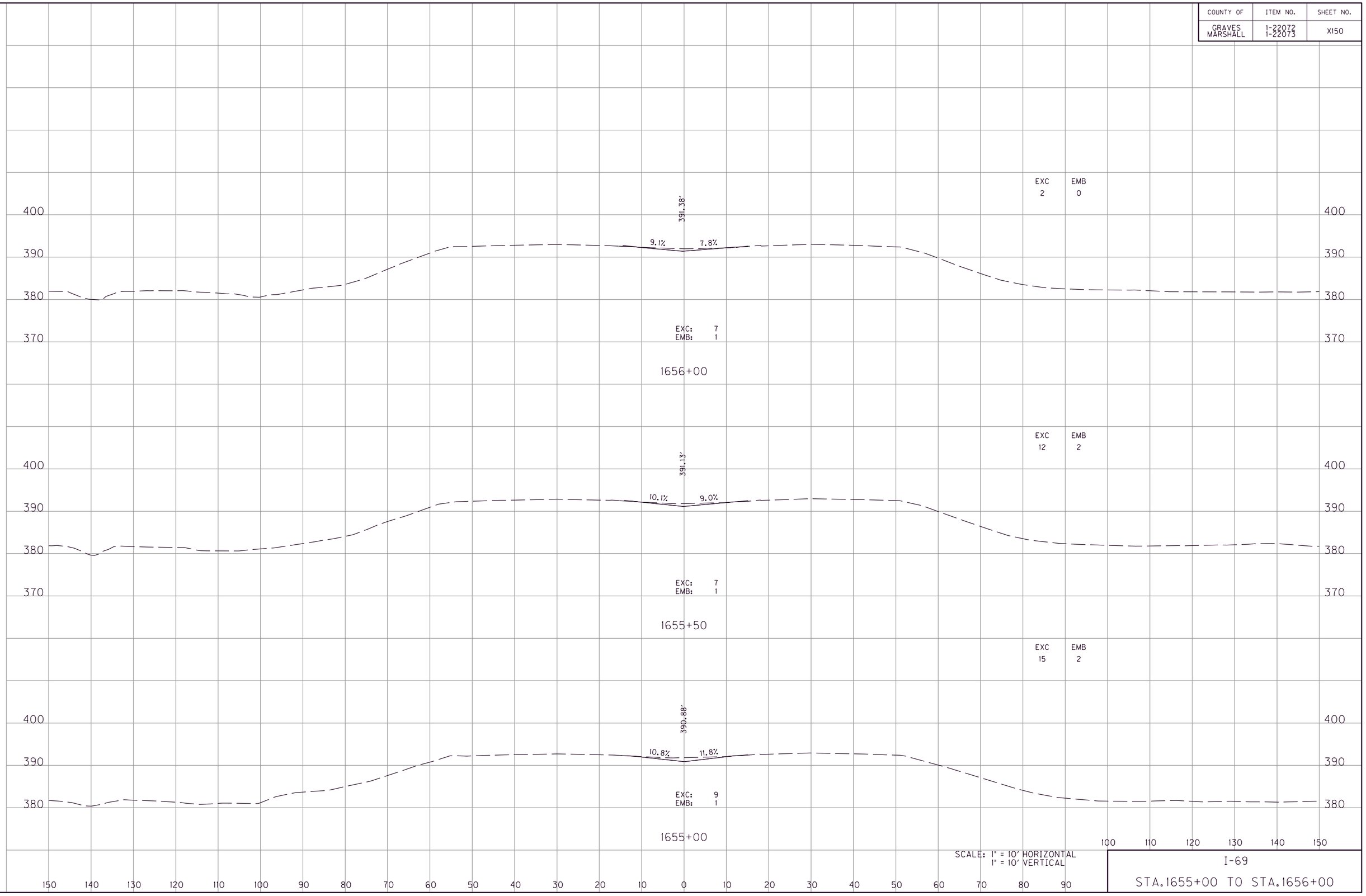

SCALE: 1" = 10' HORIZONTAL
1" = 10' VERTICAL

I-69

STA.1655+00 TO STA.1656+00

FILE NAME: G:\ENGR\HD\1478.01 I-69 GRAVES-MARSHALL\CAD\PLAN\XSECT\CROSS SECTIONS.DGN
USER: phoward
DATE PLOTTED: July 20, 2025
E-SHEET NAME:
MicroStation v8.11.9.459

COUNTY OF	ITEM NO.	SHEET NO.
GRAVES MARSHALL	1-22072 1-22073	X151

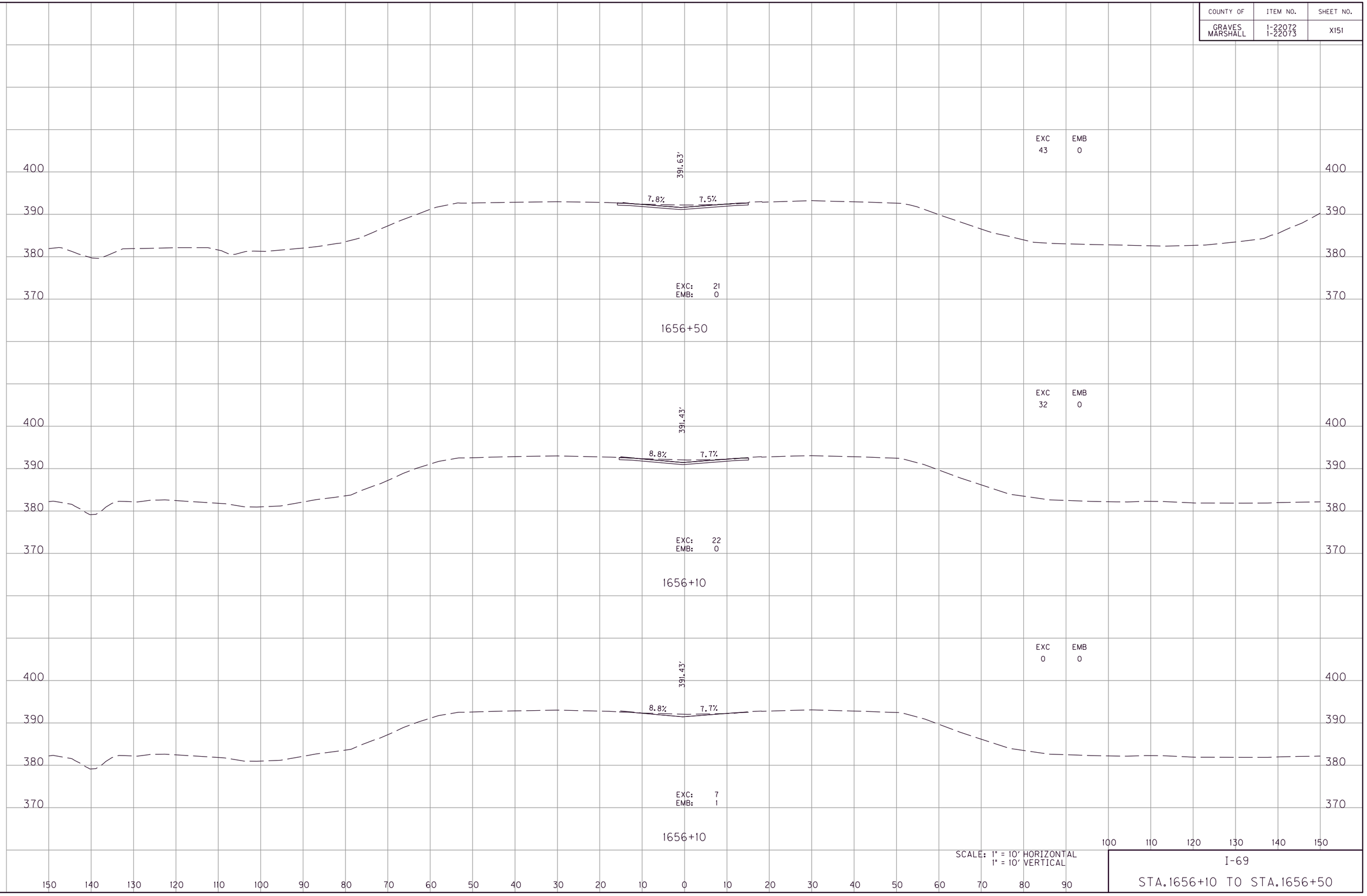

SCALE: 1" = 10' HORIZONTAL
1" = 10' VERTICAL

I-69

STA.1656+10 TO STA.1656+50

MicroStation v8.11.9.459
E-SHEET NAME:
USER: phoward
DATE PLOTTED: July 20, 2025
FILE NAME: G:\ENGR\HDI478.01 I-69 GRAVES-MARSHALL\CAD\PLAN\XSECT\CROSS SECTIONS.DGN

COUNTY OF	ITEM NO.	SHEET NO.
GRAVES MARSHALL	1-22072 1-22073	XI52

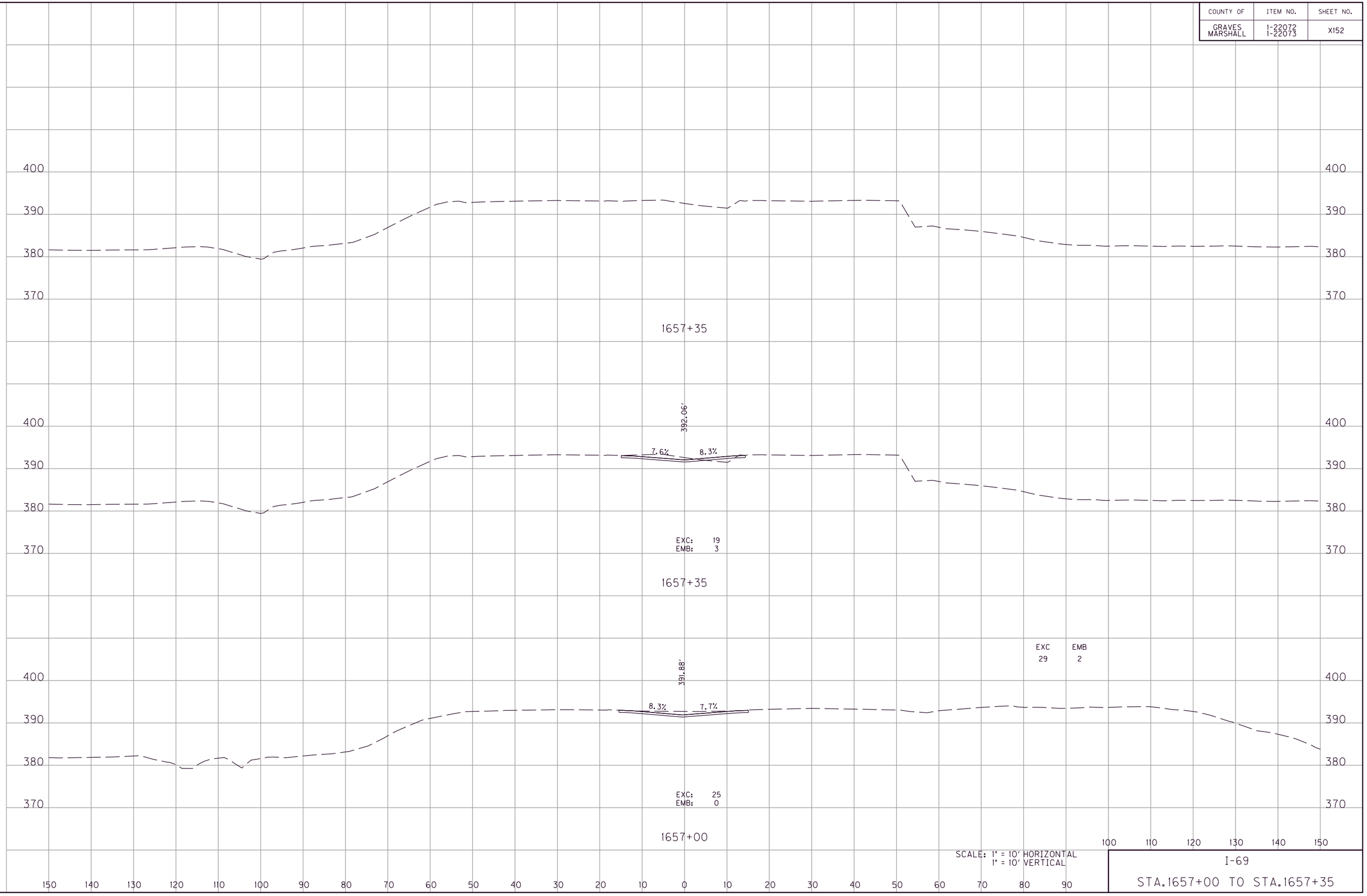

SCALE: 1" = 10' HORIZONTAL
1" = 10' VERTICAL

I-69

STA.1657+00 TO STA.1657+35

FILE NAME: G:\ENGR\HDI478.01 I-69 GRAVES-MARSHALL\CAD\PLAN\XSECT\CROSS SECTIONS.DGN
USER: phoward
DATE PLOTTED: July 20, 2025
E-SHEET NAME:
MicroStation v8.11.9.459

COUNTY OF	ITEM NO.	SHEET NO.
GRAVES MARSHALL	1-22072 1-22073	XI53

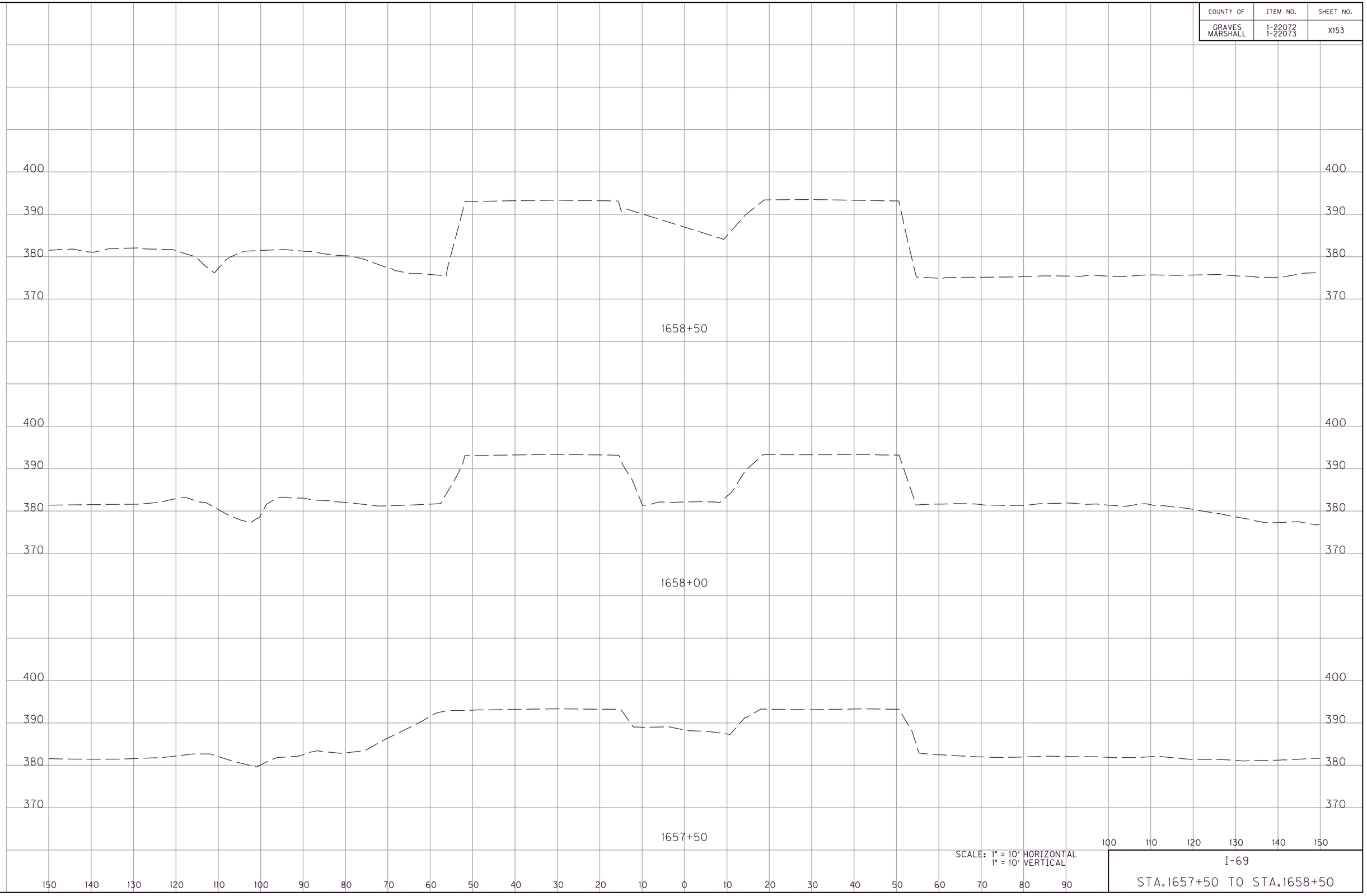

SCALE: 1" = 10' HORIZONTAL
1" = 10' VERTICAL

I-69

STA.1657+50 TO STA.1658+50

FILE NAME: G:\ENGR\HD\1478.01\I-69 GRAVES-MARSHALL\CAD\PLAN\XSECT\CROSS SECTIONS.DGN
USER: phoward
DATE PLOTTED: July 20, 2025
E-SHEET NAME:
MicroStation v8.11.9.459

COUNTY OF	ITEM NO.	SHEET NO.
GRAVES MARSHALL	1-22072 1-22073	X154

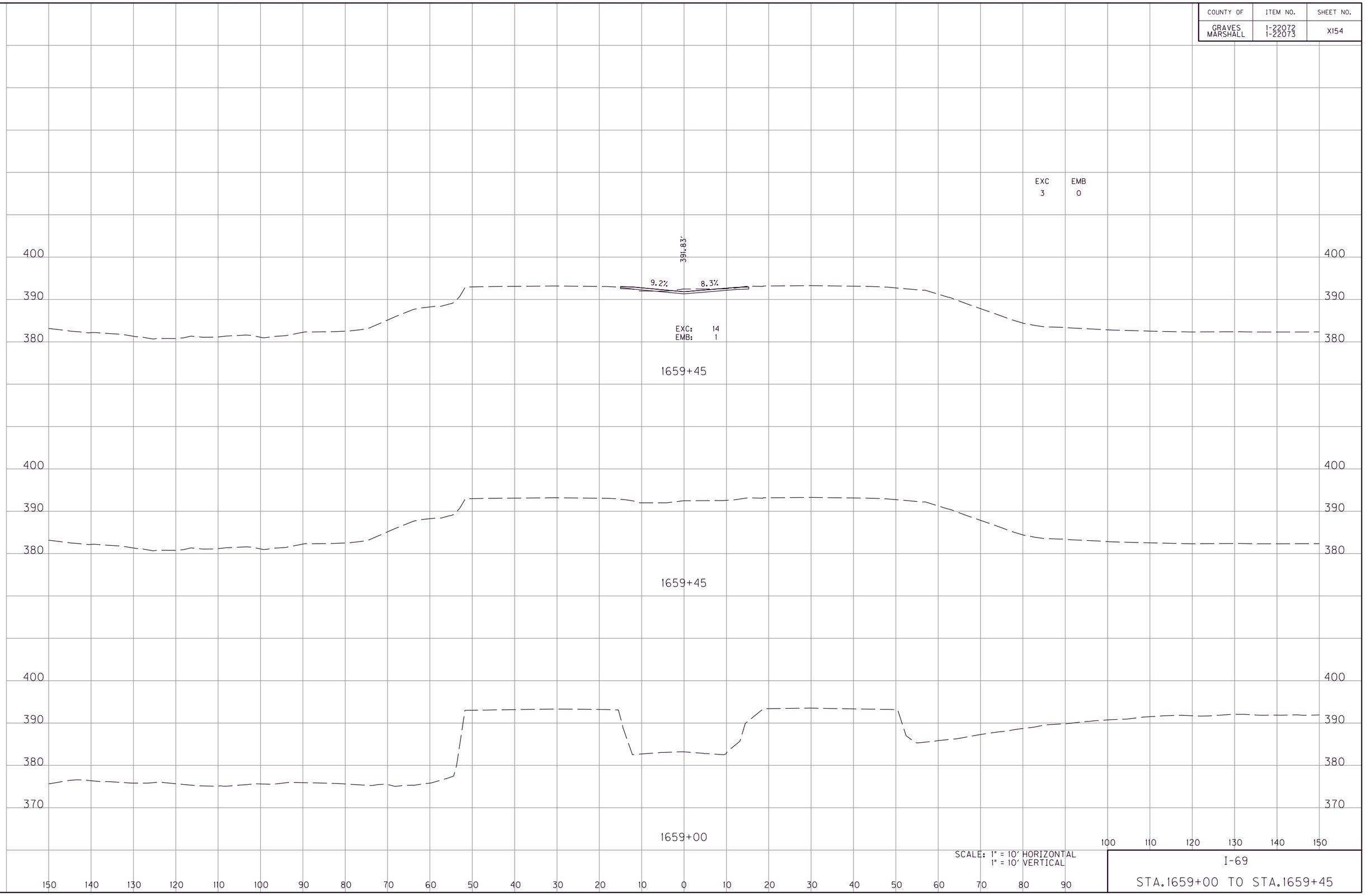

SCALE: 1" = 10' HORIZONTAL
1" = 10' VERTICAL

I-69

STA.1659+00 TO STA.1659+45

FILE NAME: G:\ENGR\HD\1478.01 I-69 GRAVES-MARSHALL\CADD\PLAN\XSECT\CROSS SECTIONS.DGN
USER: phoward
DATE PLOTTED: July 20, 2025
E-SHEET NAME:
MicroStation v8.11.9.459

COUNTY OF	ITEM NO.	SHEET NO.
GRAVES MARSHALL	1-22072 1-22073	XI55

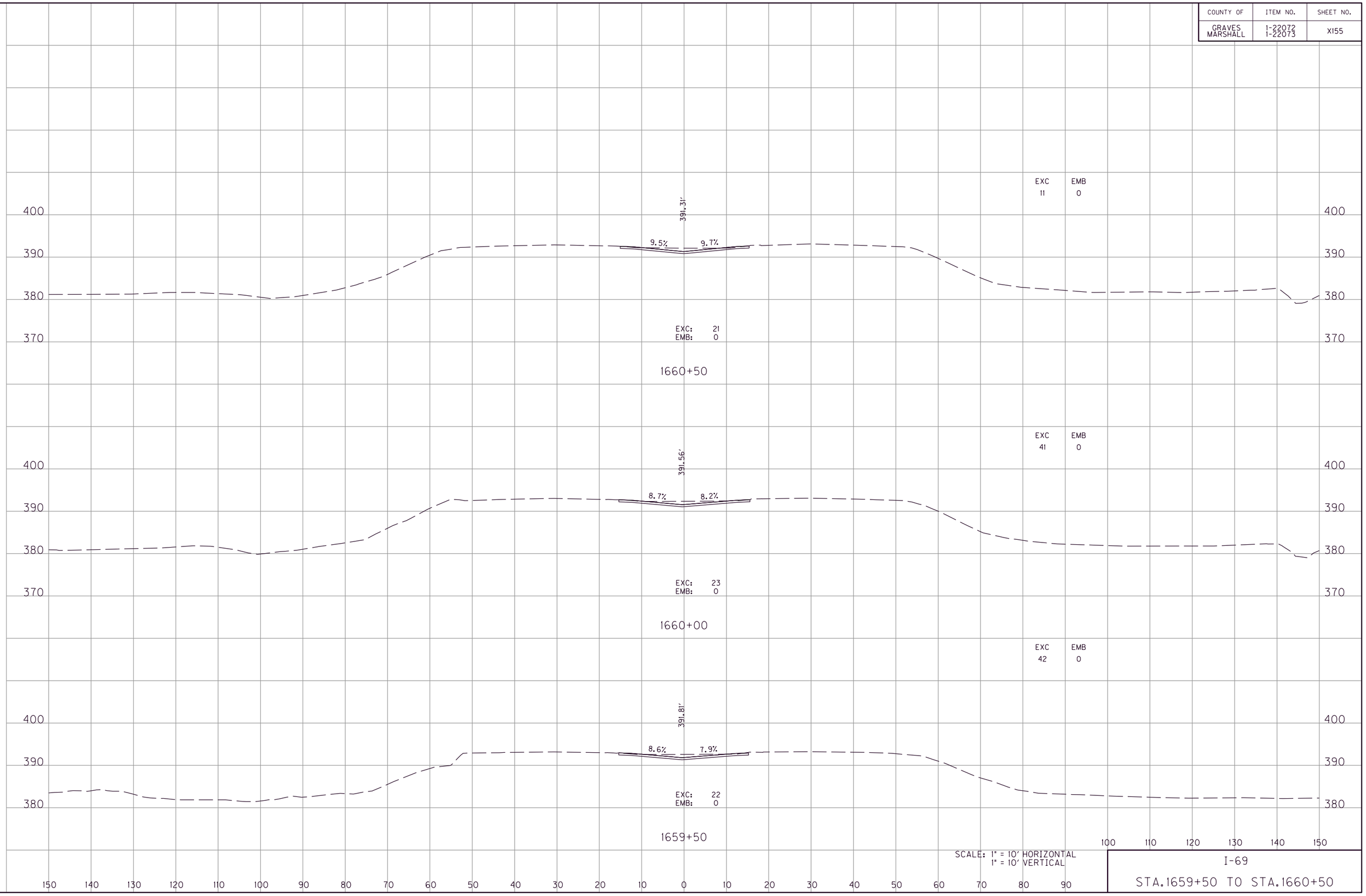

SCALE: 1" = 10' HORIZONTAL
1" = 10' VERTICAL

I-69

STA.1659+50 TO STA.1660+50

FILE NAME: G:\ENGR\HD\1478.01 I-69 GRAVES-MARSHALL\CAD\PLAN\XSECT\CROSS SECTIONS.DGN
USER: phoward
DATE PLOTTED: July 20, 2025
E-SHEET NAME:
MicroStation v8.11.9.459

COUNTY OF	ITEM NO.	SHEET NO.
GRAVES MARSHALL	1-22072 1-22073	X156

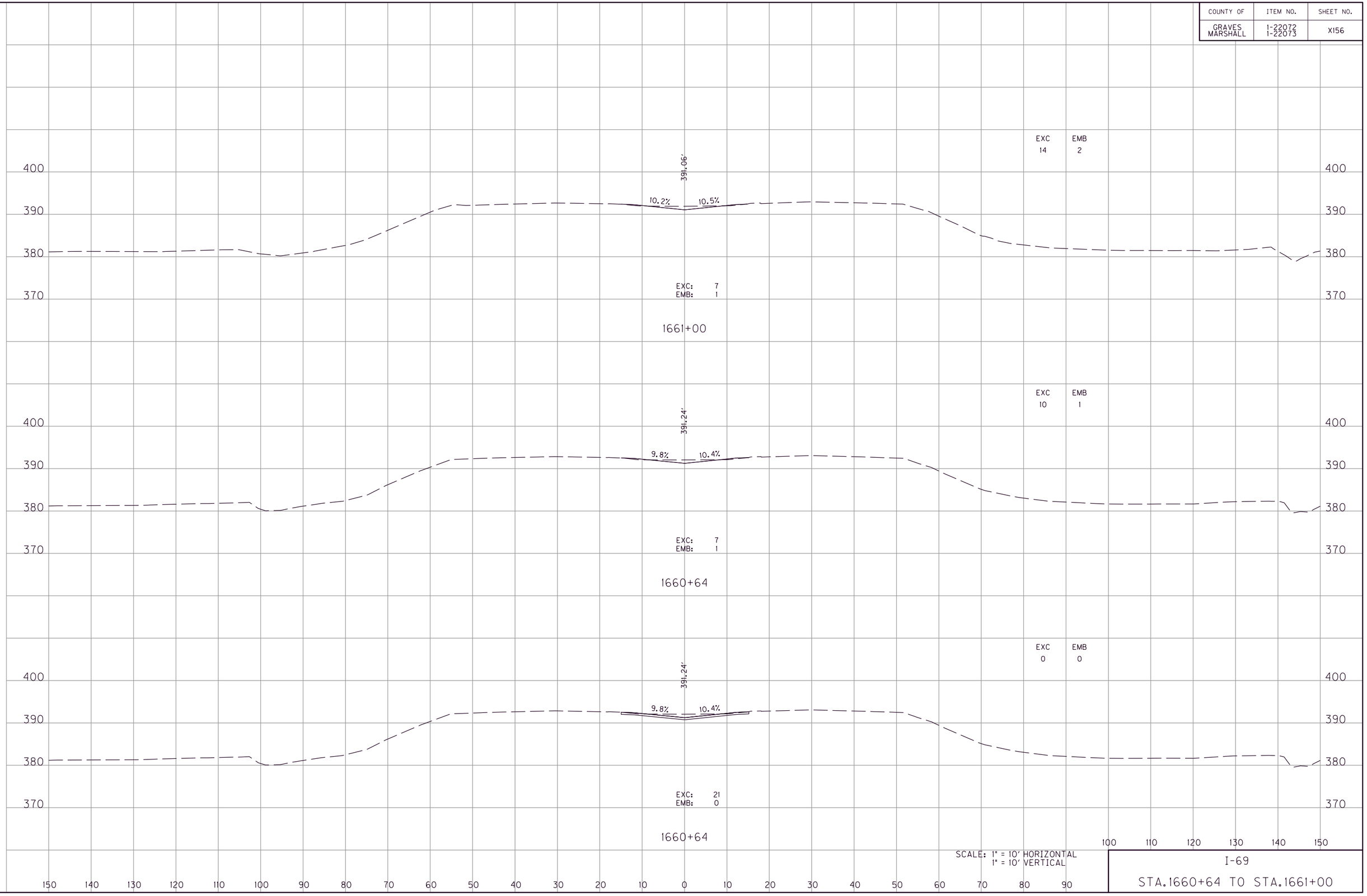

SCALE: 1" = 10' HORIZONTAL
1" = 10' VERTICAL

I-69

STA.1660+64 TO STA.1661+00

FILE NAME: G:\ENGR\HDI478.01 I-69 GRAVES-MARSHALL\CADD\PLAN\XSECT\CROSS SECTIONS.DGN
USER: phoward
DATE PLOTTED: July 20, 2025
E-SHEET NAME:
MicroStation v8.11.9.459

COUNTY OF	ITEM NO.	SHEET NO.
GRAVES MARSHALL	1-22072 1-22073	XI57

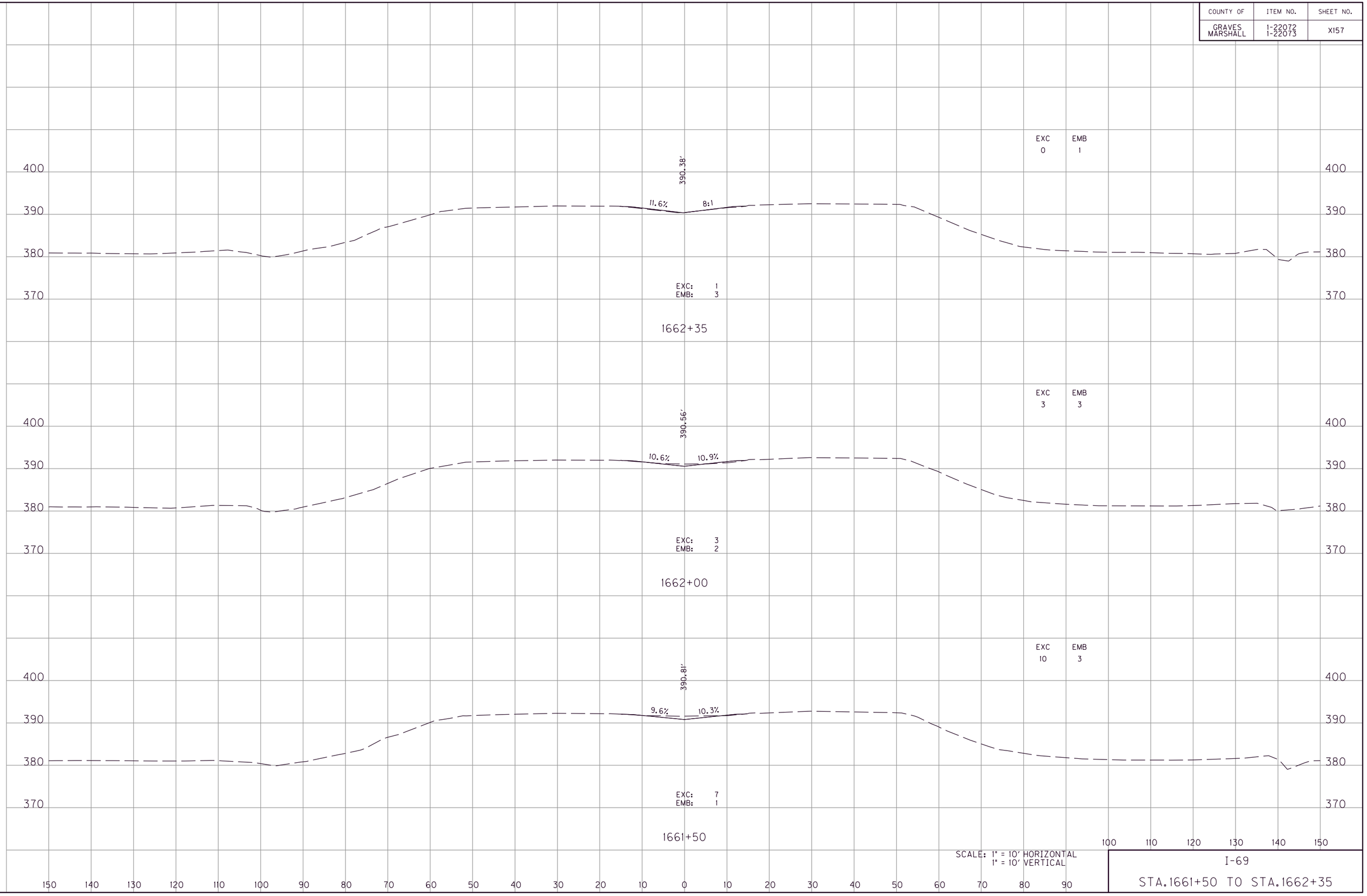

SCALE: 1" = 10' HORIZONTAL
1" = 10' VERTICAL

I-69

STA.1661+50 TO STA.1662+35

FILE NAME: G:\ENGR\HDI478.01 I-69 GRAVES-MARSHALL\CAD\PLAN\XSECT\CROSS SECTIONS.DGN
USER: phoward
DATE PLOTTED: July 20, 2025
E-SHEET NAME:
MicroStation v8.11.9.459

COUNTY OF	ITEM NO.	SHEET NO.
GRAVES MARSHALL	1-22072 1-22073	XI58

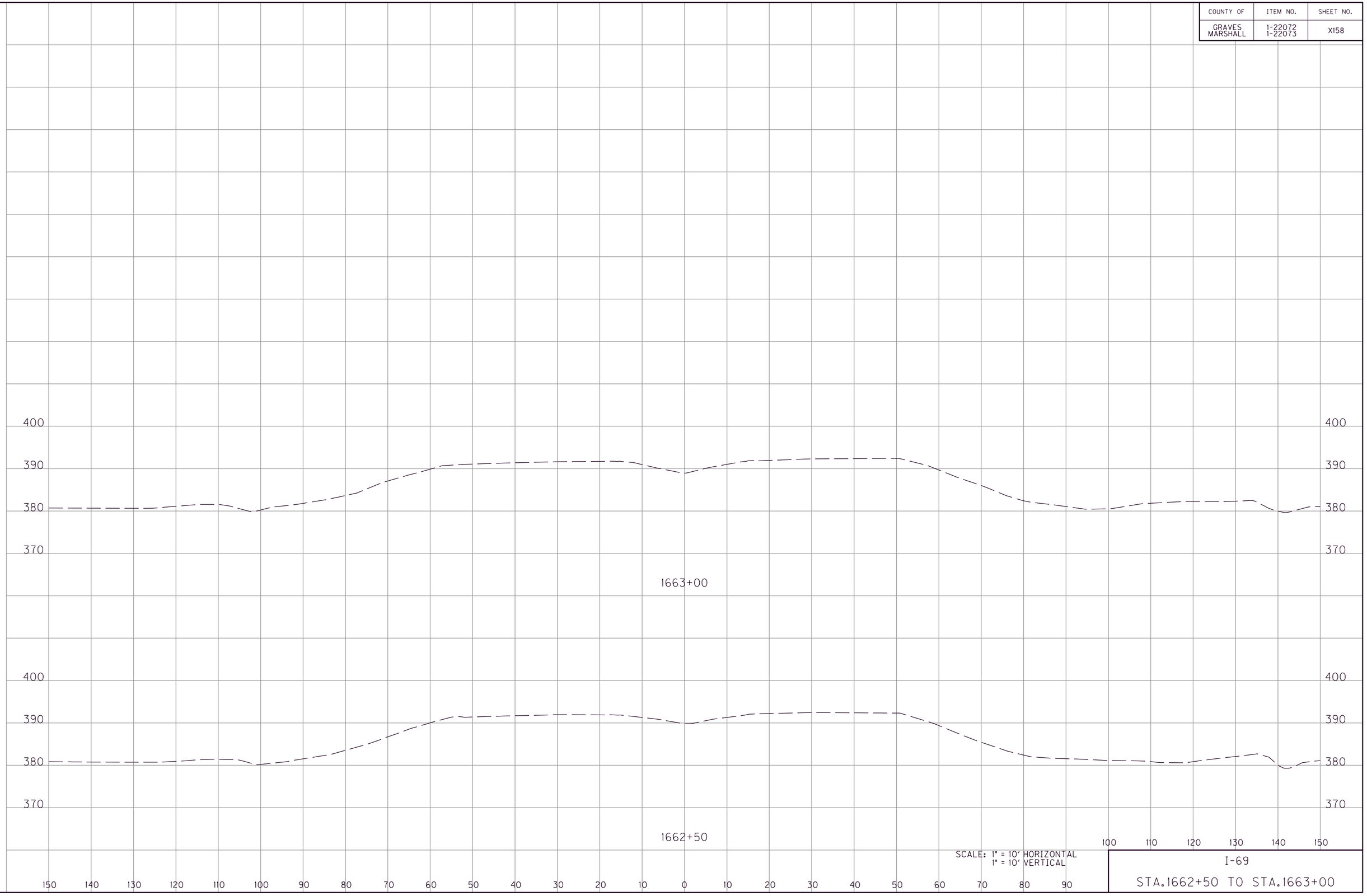

SCALE: 1" = 10' HORIZONTAL
1" = 10' VERTICAL

I-69

STA.1662+50 TO STA.1663+00

FILE NAME: G:\ENGR\HDI478.01 I-69 GRAVES-MARSHALL\CAD\PLAN\XSECT\CROSS SECTIONS.DGN

USER: phoward
DATE PLOTTED: July 20, 2025

E-SHEET NAME:

MicroStation v8.11.9.459

COUNTY OF	ITEM NO.	SHEET NO.
GRAVES MARSHALL	1-22072 1-22073	X159

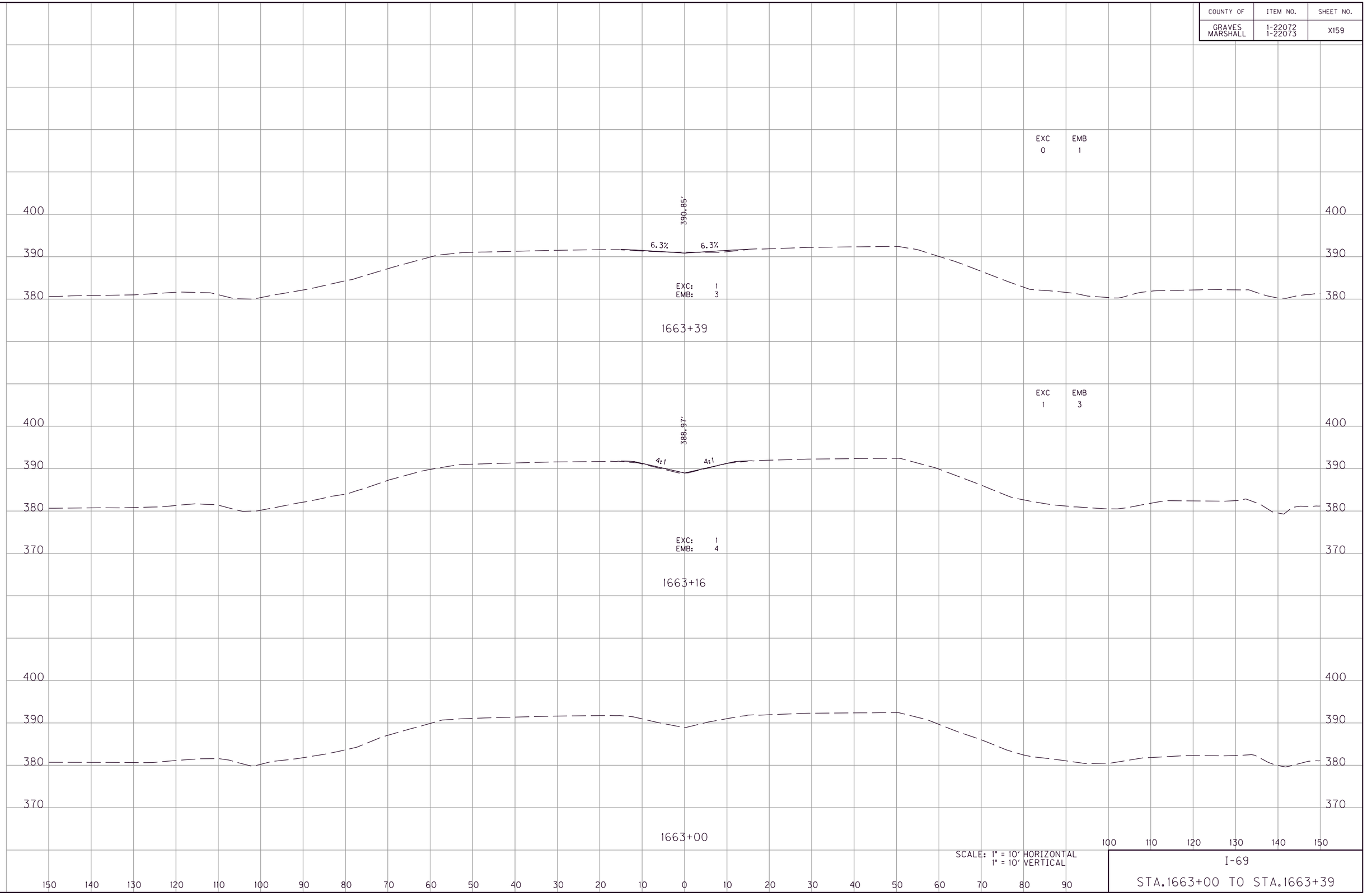

SCALE: 1" = 10' HORIZONTAL
1" = 10' VERTICAL

I-69

STA.1663+00 TO STA.1663+39

FILE NAME: G:\ENGR\HDI478.01 I-69 GRAVES-MARSHALL\CAD\PLAN\XSECT\CROSS SECTIONS.DGN
USER: phoward
DATE PLOTTED: July 20, 2025
E-SHEET NAME:
MicroStation v8.11.9.459

COUNTY OF	ITEM NO.	SHEET NO.
GRAVES MARSHALL	1-22072 1-22073	X160

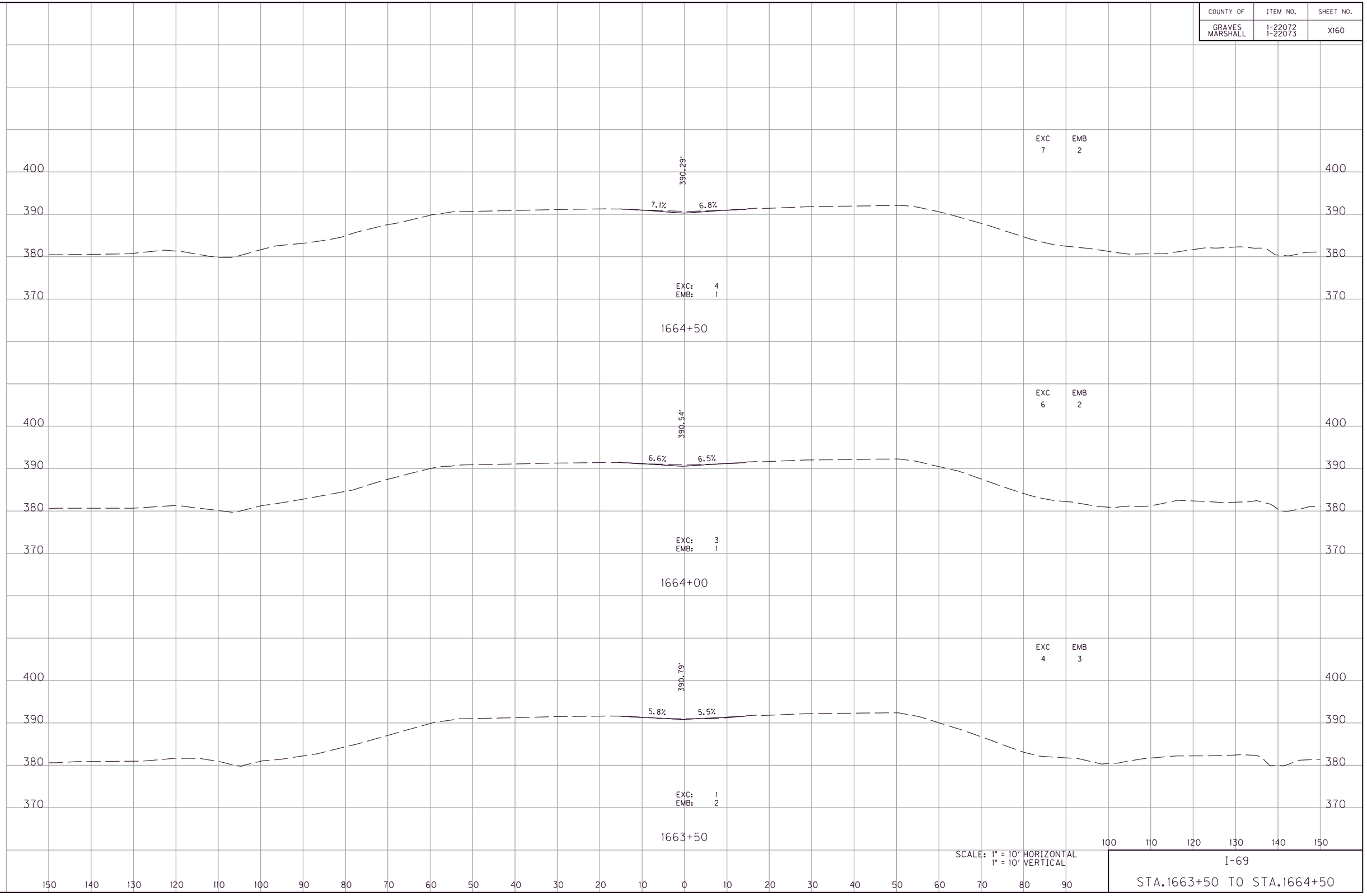

SCALE: 1" = 10' HORIZONTAL
1" = 10' VERTICAL

I-69

STA.1663+50 TO STA.1664+50

FILE NAME: G:\ENGR\HDI478.01 I-69 GRAVES-MARSHALL\CADD\PLAN\XSECT\CROSS SECTIONS.DGN
USER: phoward
DATE PLOTTED: July 20, 2025
E-SHEET NAME:
MicroStation v8.11.9.459

COUNTY OF	ITEM NO.	SHEET NO.
GRAVES MARSHALL	1-22072 1-22073	X161

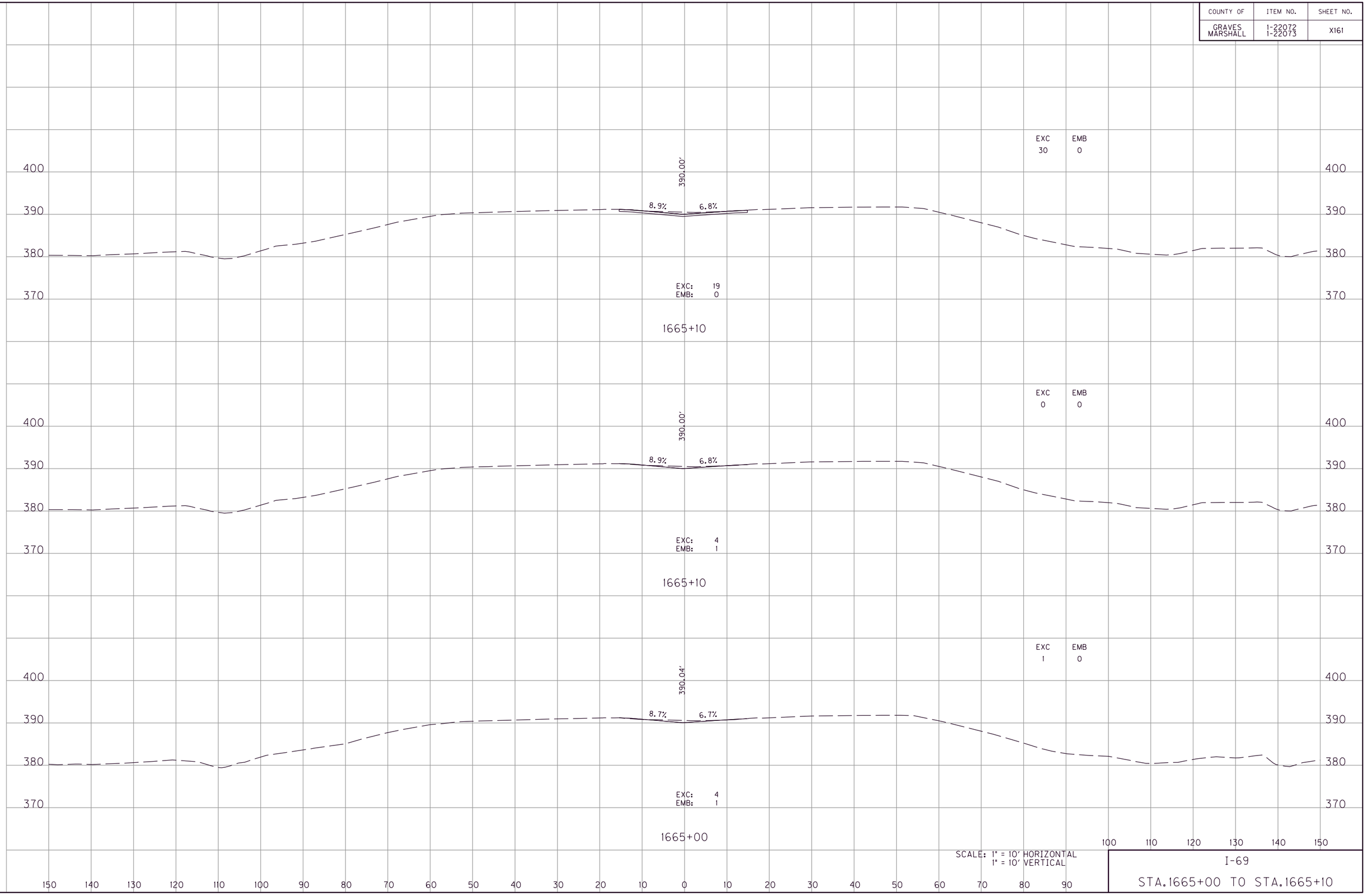

SCALE: 1" = 10' HORIZONTAL
1" = 10' VERTICAL

I-69

STA.1665+00 TO STA.1665+10

FILE NAME: G:\ENGR\HDI478.01 I-69 GRAVES-MARSHALL\CADD\PLAN\XSECT\CROSS SECTIONS.DGN
USER: phoward
DATE PLOTTED: July 20, 2025
E-SHEET NAME:
MicroStation v8.11.9.459

COUNTY OF	ITEM NO.	SHEET NO.
GRAVES MARSHALL	1-22072 1-22073	X162

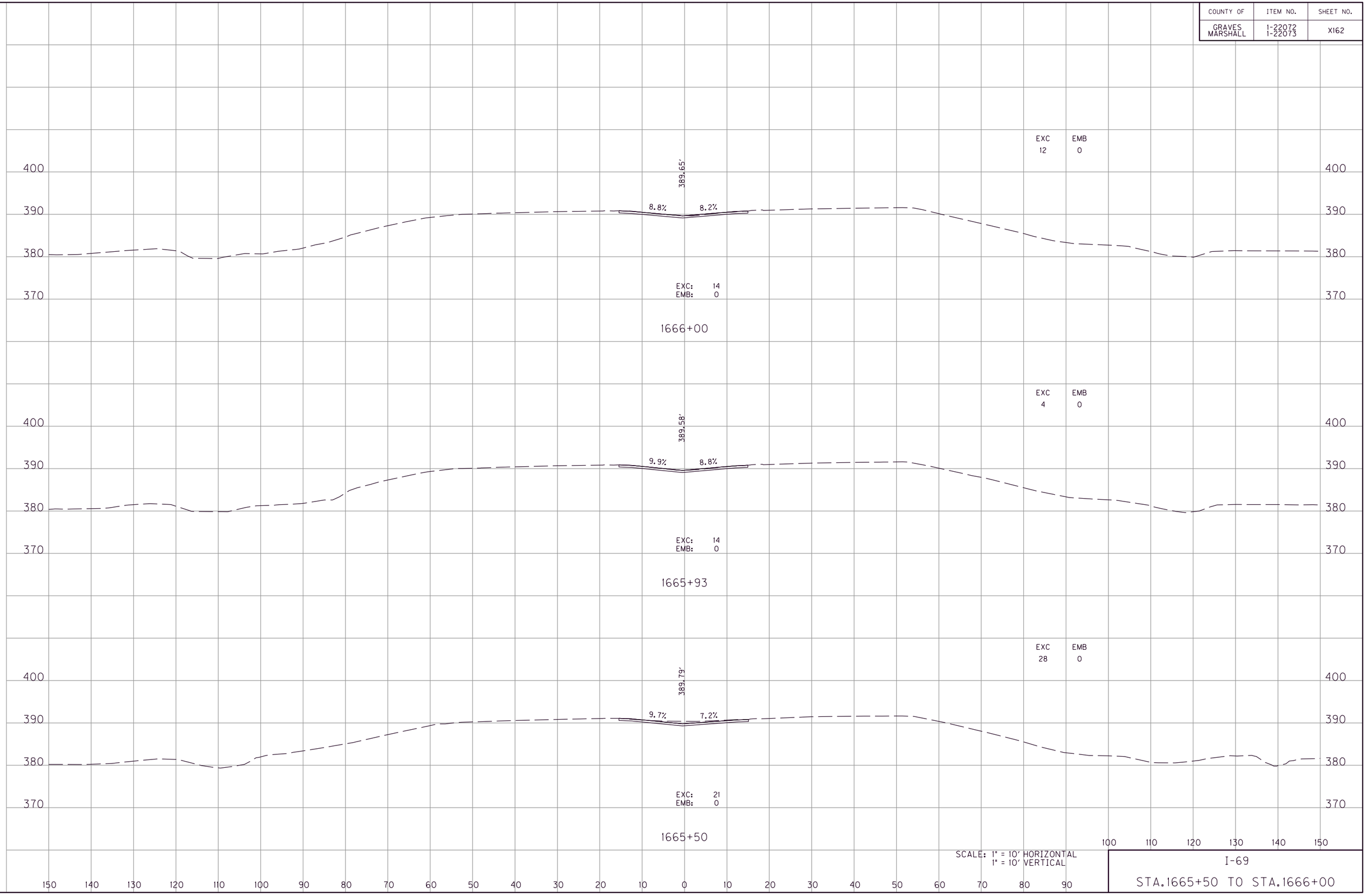

SCALE: 1" = 10' HORIZONTAL
1" = 10' VERTICAL

I-69

STA.1665+50 TO STA.1666+00

FILE NAME: G:\ENGR\HDI478.01 I-69 GRAVES-MARSHALL\CADD\PLAN\XSECT\CROSS SECTIONS.DGN
USER: phoward
DATE PLOTTED: July 20, 2025
E-SHEET NAME:
MicroStation v8.11.9.459

COUNTY OF	ITEM NO.	SHEET NO.
GRAVES MARSHALL	1-22072 1-22073	X163

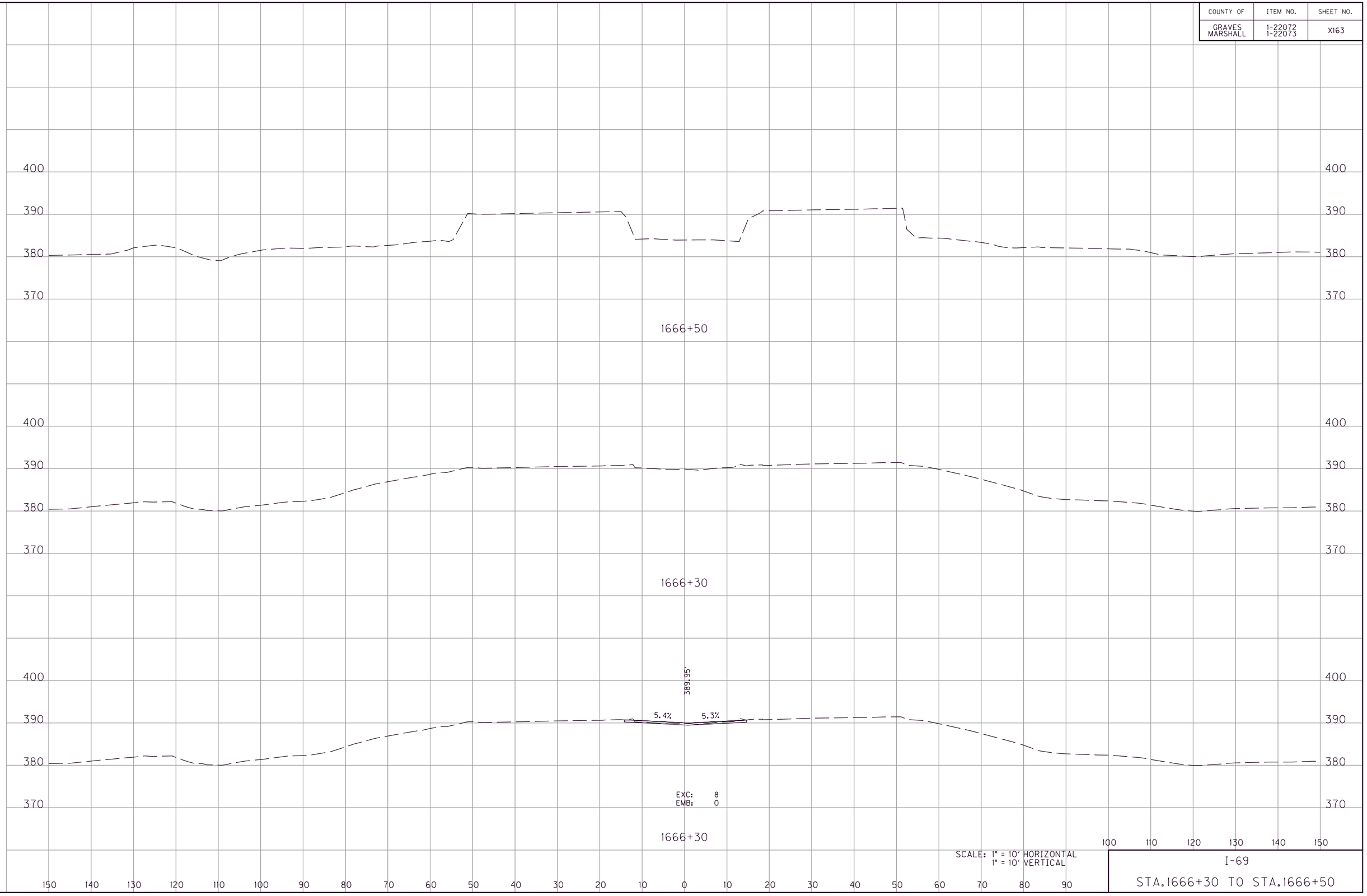

SCALE: 1" = 10' HORIZONTAL
1" = 10' VERTICAL

I-69

STA.1666+30 TO STA.1666+50

FILE NAME: G:\ENGR\HDI478.01 I-69 GRAVES-MARSHALL\CAD\PLAN\XSECT\CROSS SECTIONS.DGN
USER: phoward
DATE PLOTTED: July 20, 2025
E-SHEET NAME:
MicroStation v8.11.9.459

COUNTY OF	ITEM NO.	SHEET NO.
GRAVES MARSHALL	1-22072 1-22073	X164

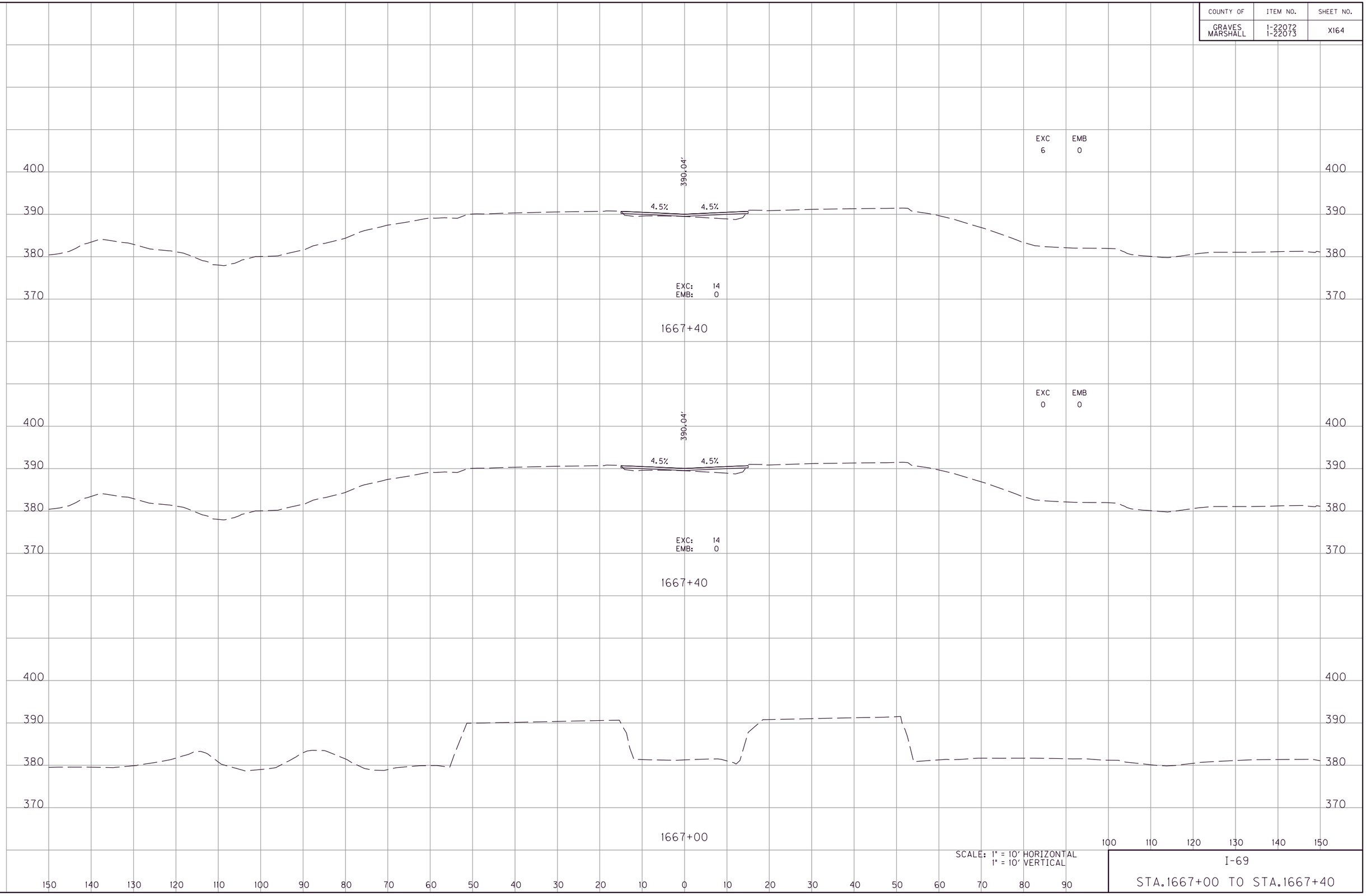

SCALE: 1" = 10' HORIZONTAL
1" = 10' VERTICAL

I-69

STA.1667+00 TO STA.1667+40

FILE NAME: G:\ENGR\HD\1478.01 I-69 GRAVES-MARSHALL\CAD\PLAN\XSECT\CROSS SECTIONS.DGN
USER: phoward
DATE PLOTTED: July 20, 2025
E-SHEET NAME:
MicroStation v8.11.9.459

COUNTY OF	ITEM NO.	SHEET NO.
GRAVES MARSHALL	1-22072 1-22073	X165

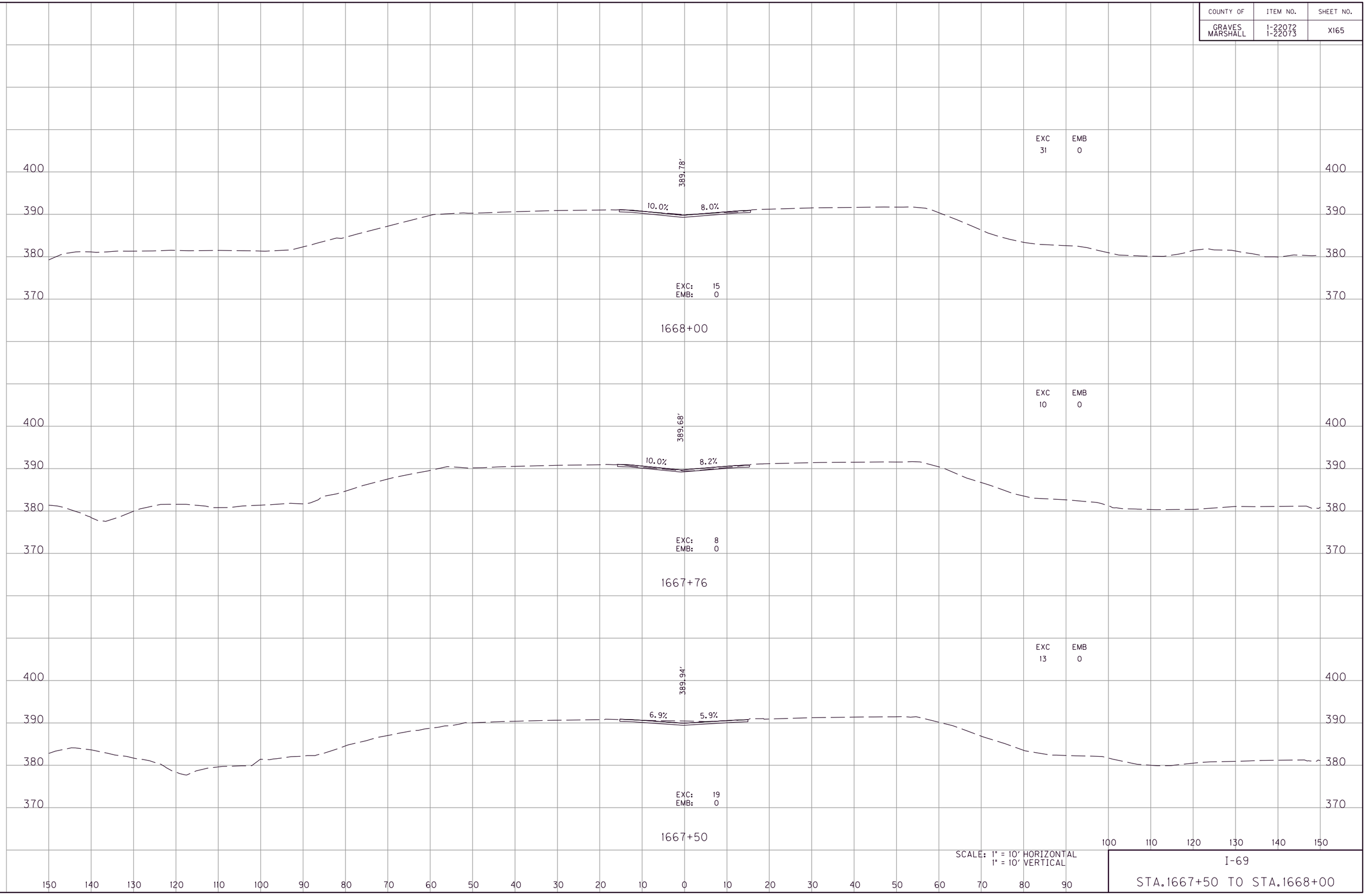

SCALE: 1" = 10' HORIZONTAL
1" = 10' VERTICAL

I-69

STA.1667+50 TO STA.1668+00

MicroStation v8.11.9.459
E-SHEET NAME:
USER: phoward
DATE PLOTTED: July 20, 2025
FILE NAME: G:\ENGR\HD\1478.01 I-69 GRAVES-MARSHALL\CAD\PLAN\XSECT\CROSS SECTIONS.DGN

COUNTY OF	ITEM NO.	SHEET NO.
GRAVES MARSHALL	1-22072 1-22073	X166

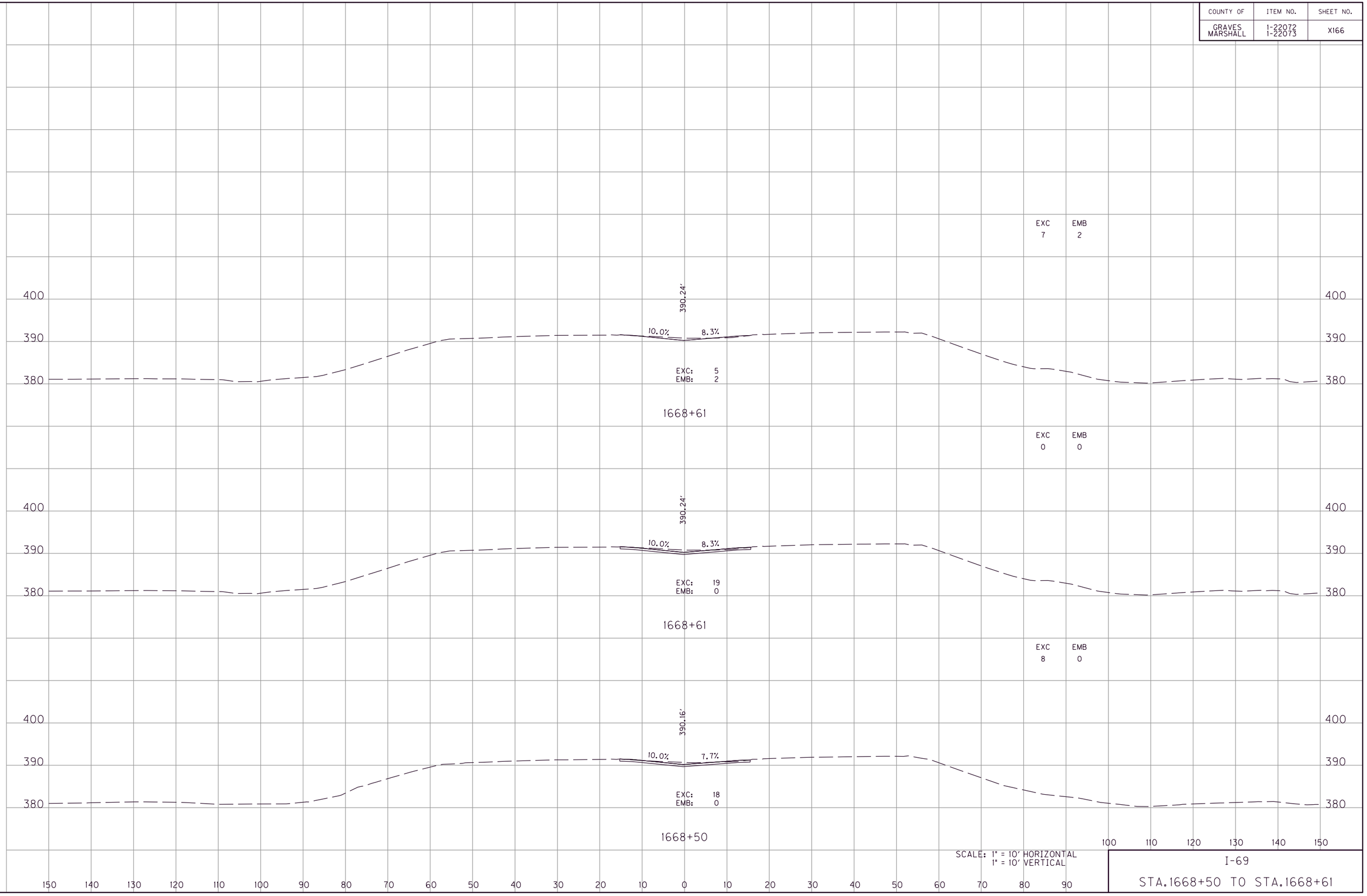

SCALE: 1" = 10' HORIZONTAL
1" = 10' VERTICAL

I-69

STA.1668+50 TO STA.1668+61

FILE NAME: G:\ENGR\HD1478.01 I-69 GRAVES-MARSHALL\CAD\PLAN\XSECT\CROSS SECTIONS.DGN
USER: phoward
DATE PLOTTED: July 20, 2025
E-SHEET NAME:
MicroStation v8.11.9.459

COUNTY OF	ITEM NO.	SHEET NO.
GRAVES MARSHALL	1-22072 1-22073	XI67

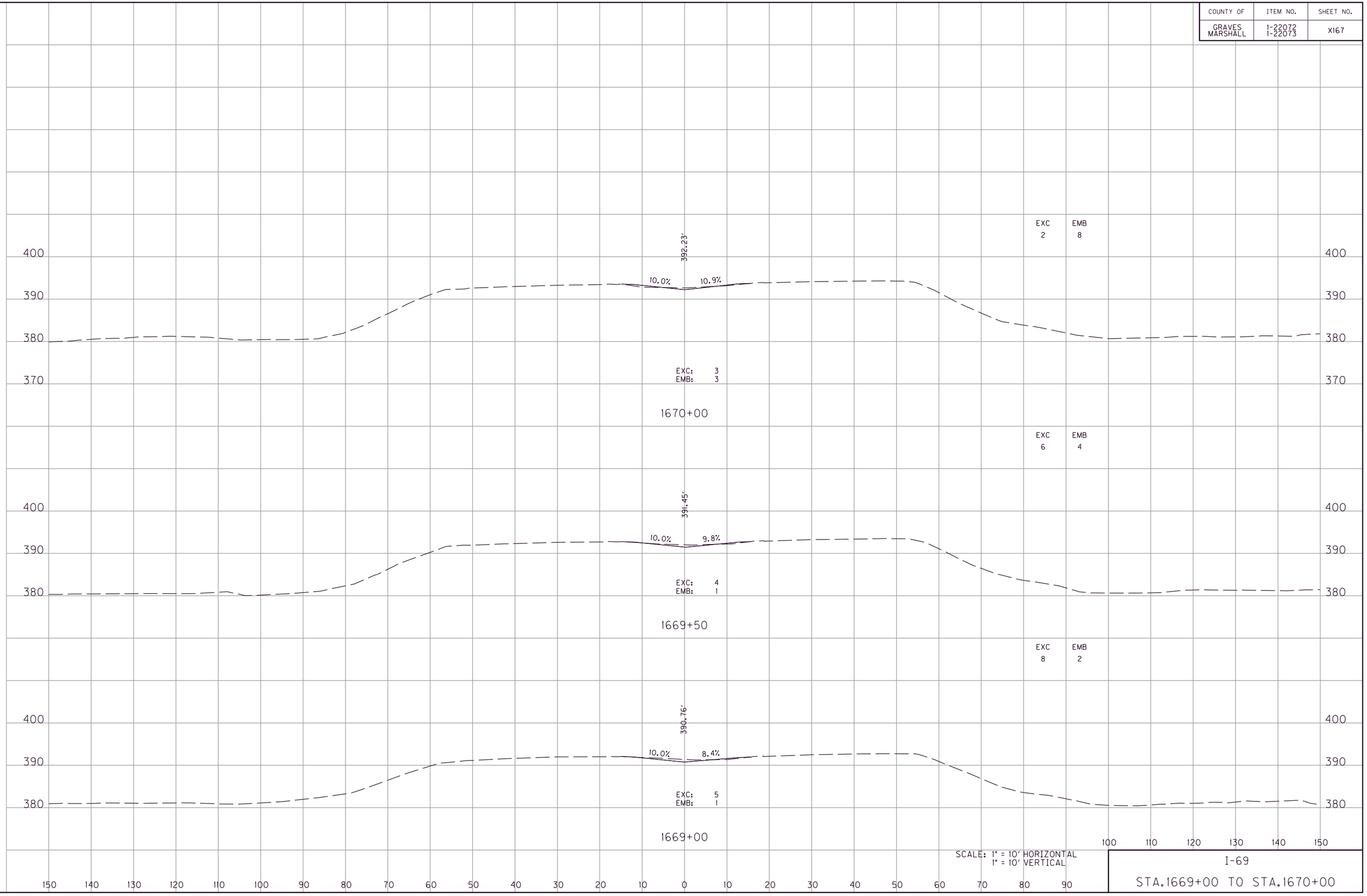

SCALE: 1" = 10' HORIZONTAL
1" = 10' VERTICAL

I-69

STA.1669+00 TO STA.1670+00

FILE NAME: G:\ENGR\HD1478.01 I-69 GRAVES-MARSHALL\CADD\PLAN\XSECT\CROSS SECTIONS.DGN
USER: phoward
DATE PLOTTED: July 20, 2025
E-SHEET NAME:
MicroStation v8.11.9.459

COUNTY OF	ITEM NO.	SHEET NO.
GRAVES MARSHALL	1-22072 1-22073	X168

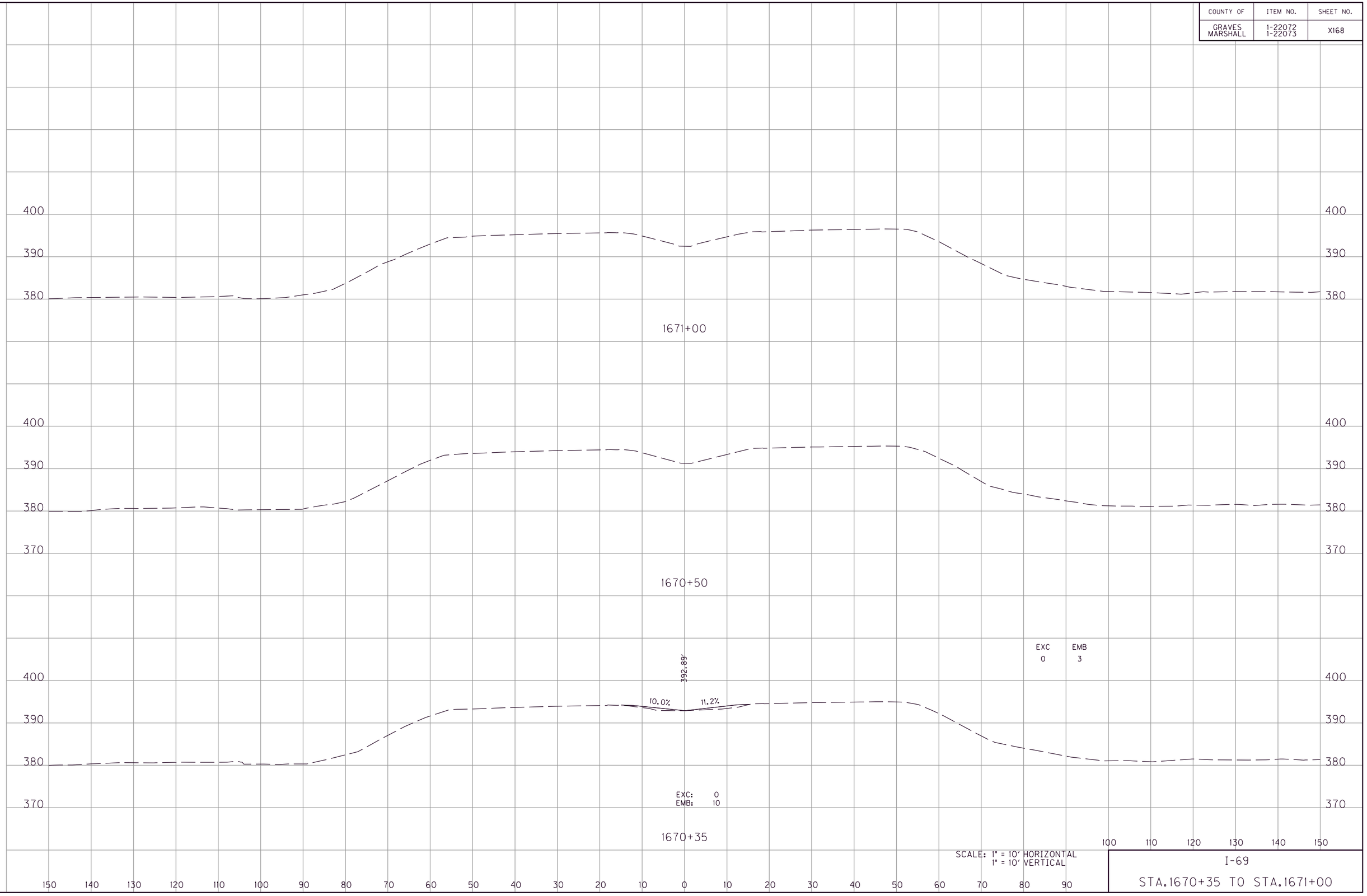

SCALE: 1" = 10' HORIZONTAL
1" = 10' VERTICAL

I-69

STA.1670+35 TO STA.1671+00

MicroStation v8.11.9.459 | E-SHEET NAME: | USER: phoward DATE PLOTTED: July 20, 2025 | FILE NAME: G:\ENGR\HDI478.01 I-69 GRAVES-MARSHALL\CAD\PLAN\XSECT\CROSS SECTIONS.DGN

COUNTY OF	ITEM NO.	SHEET NO.
GRAVES MARSHALL	1-22072 1-22073	X169

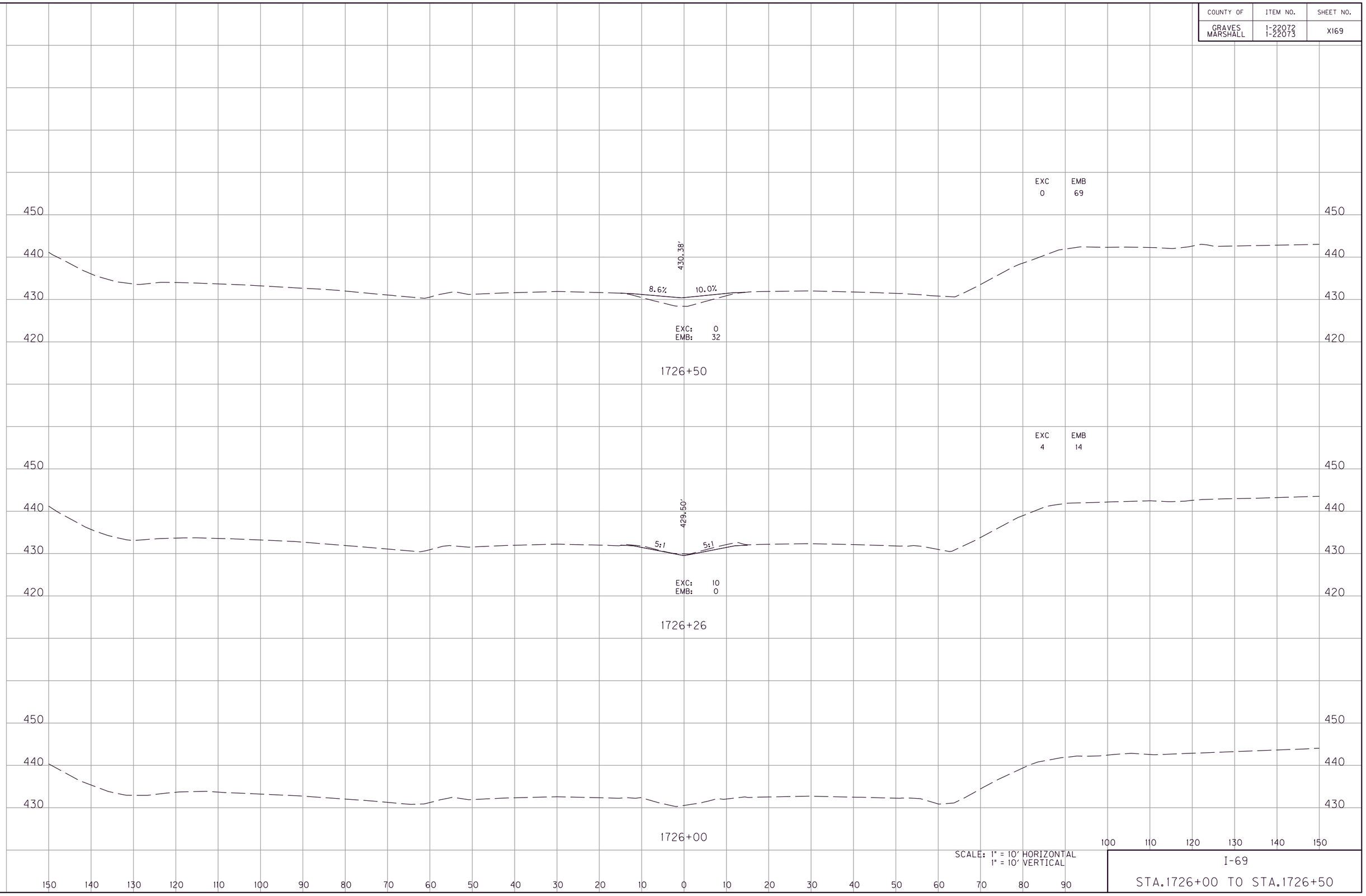

SCALE: 1" = 10' HORIZONTAL
1" = 10' VERTICAL

I-69

STA.1726+00 TO STA.1726+50

FILE NAME: G:\ENGR\HD\1478.01 I-69 GRAVES-MARSHALL\CADD\PLAN\XSECT\CROSS SECTIONS.DGN
USER: phoward
DATE PLOTTED: July 20, 2025
E-SHEET NAME:
MicroStation v8.11.9.459

COUNTY OF	ITEM NO.	SHEET NO.
GRAVES MARSHALL	1-22072 1-22073	X170

EXC 25 EMB 25

450
440
430
420

429.58'

8.5% 10.0%

EXC: 0
EMB: 32

1727+07

EXC 0 EMB 0

450
440
430
420

429.58'

8.5% 10.0%

EXC: 0
EMB: 32

1727+07

EXC 0 EMB 10

450
440
430
420

429.69'

8.3% 10.0%

EXC: 0
EMB: 42

1727+00

150 140 130 120 110 100 90 80 70 60 50 40 30 20 10 0 10 20 30 40 50 60 70 80 90 100 110 120 130 140 150

SCALE: 1" = 10' HORIZONTAL
1" = 10' VERTICAL

I-69

STA.1727+00 TO STA.1727+07

FILE NAME: G:\ENGR\HD\1478.01 I-69 GRAVES-MARSHALL\CAD\PLAN\XSECT\CROSS SECTIONS.DGN
USER: phoward
DATE PLOTTED: July 20, 2025
E-SHEET NAME:
MicroStation v8.11.9.459

COUNTY OF	ITEM NO.	SHEET NO.
GRAVES MARSHALL	1-22072 1-22073	X171

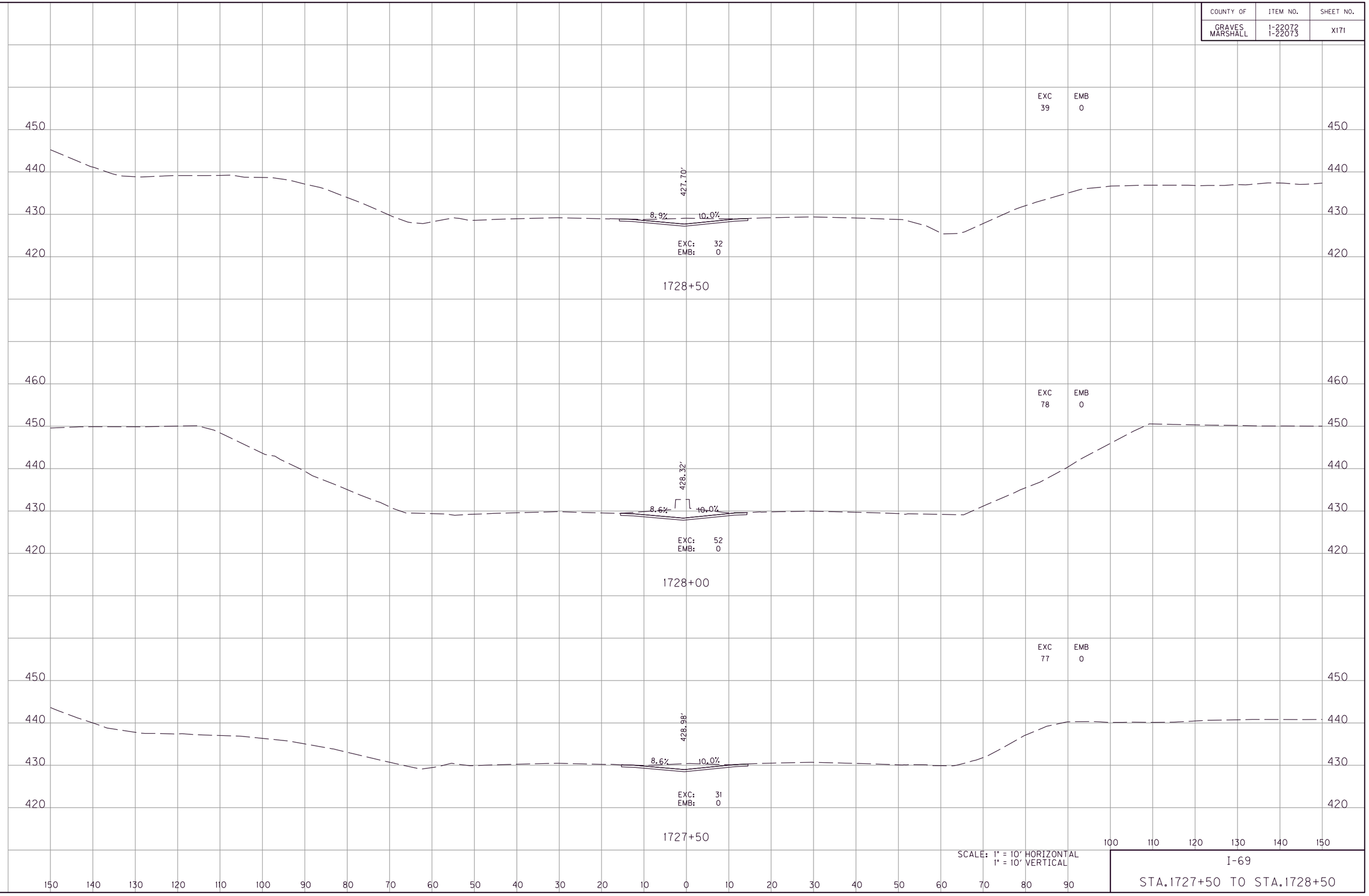

SCALE: 1" = 10' HORIZONTAL
1" = 10' VERTICAL

I-69

STA.1727+50 TO STA.1728+50

FILE NAME: G:\ENGR\HDI478.01 I-69 GRAVES-MARSHALL\CADD\PLAN\XSECT\CROSS SECTIONS.DGN
USER: phoward
DATE PLOTTED: July 20, 2025
E-SHEET NAME:
MicroStation v8.11.9.459

COUNTY OF	ITEM NO.	SHEET NO.
GRAVES MARSHALL	1-22072 1-22073	XI72

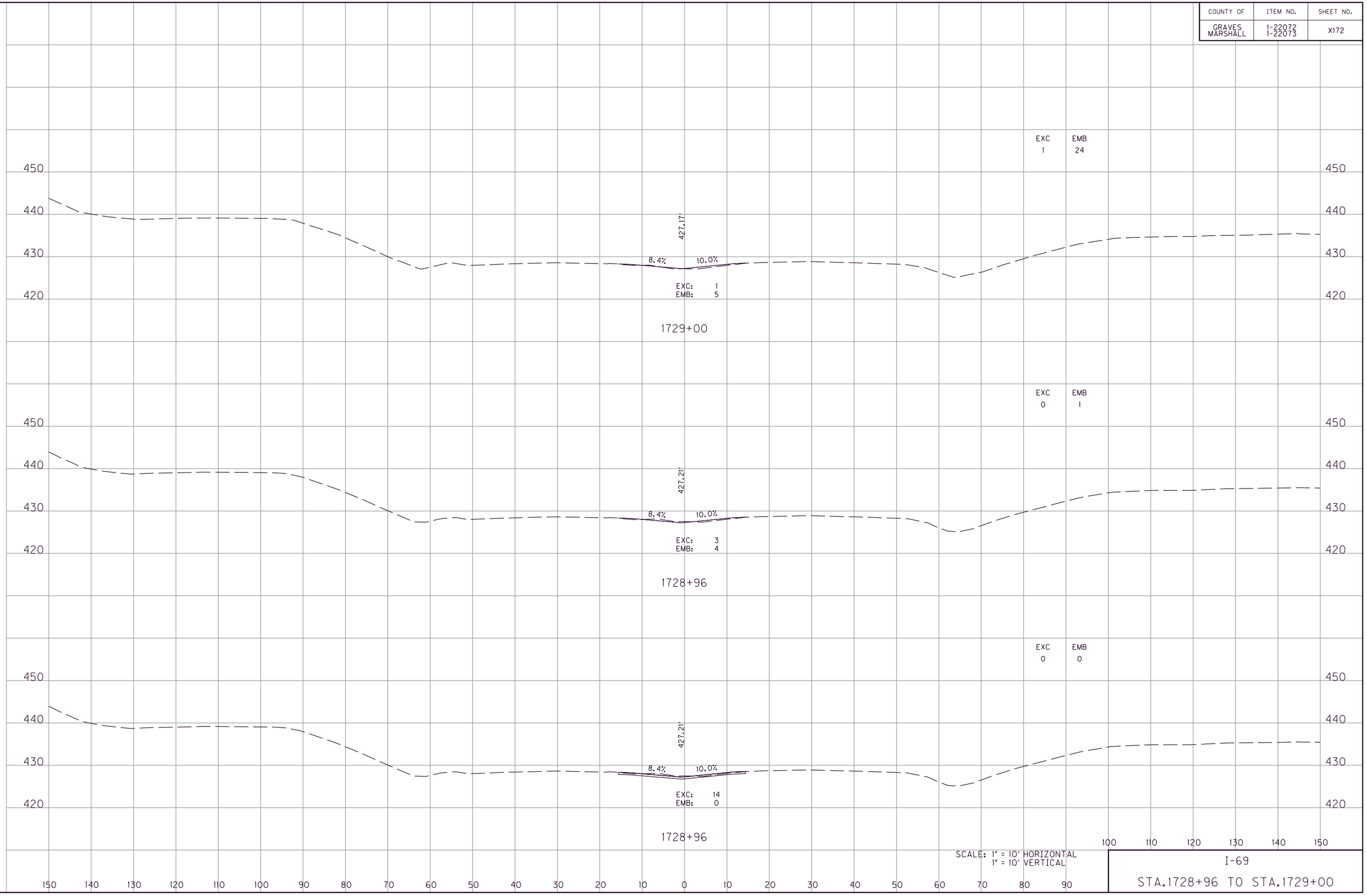

SCALE: 1" = 10' HORIZONTAL
1" = 10' VERTICAL

I-69

STA.1728+96 TO STA.1729+00

FILE NAME: G:\ENGR\HD\1478.01 I-69 GRAVES-MARSHALL\CAD\PLAN\XSECT\CROSS SECTIONS.DGN
USER: phoward
DATE PLOTTED: July 20, 2025
E-SHEET NAME:
MicroStation v8.11.9.459

COUNTY OF	ITEM NO.	SHEET NO.
GRAVES MARSHALL	1-22072 1-22073	XI73

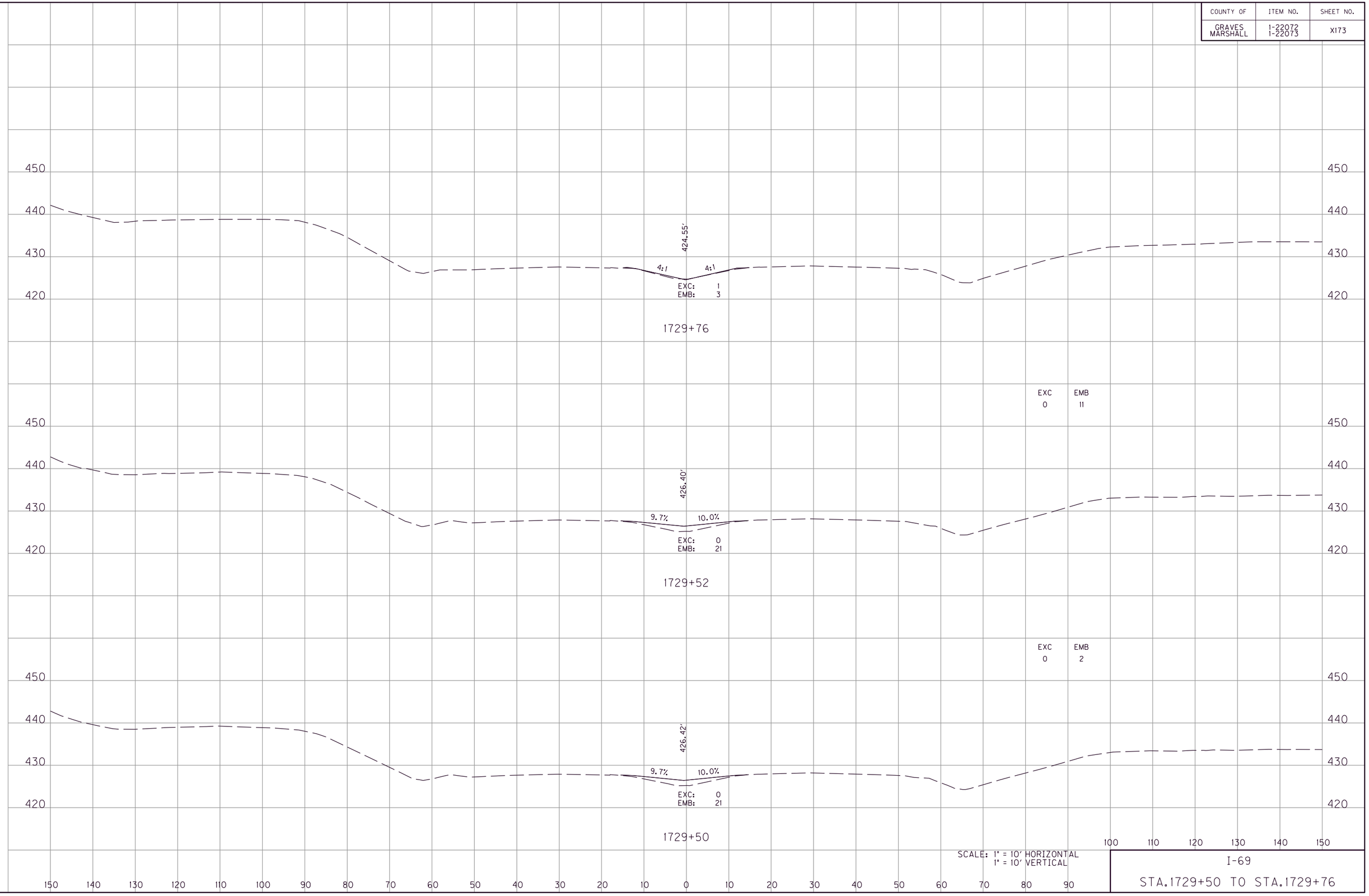

I-69

STA.1729+50 TO STA.1729+76

MicroStation v8.11.9.459
E-SHEET NAME:
USER: phoward
DATE PLOTTED: July 20, 2025
FILE NAME: G:\ENGR\HD\1478.01\I-69 GRAVES-MARSHALL\CAD\PLAN\XSECT\CROSS SECTIONS.DGN

COUNTY OF	ITEM NO.	SHEET NO.
GRAVES MARSHALL	1-22072 1-22073	XI74

FILE NAME: G:\ENGR\HD1478.01 I-69 GRAVES-MARSHALL\CAD\PLAN\XSECT\CROSS SECTIONS.DGN
USER: phoward
DATE PLOTTED: July 20, 2025
E-SHEET NAME:
MicroStation v8.11.9.459

SCALE: 1" = 10' HORIZONTAL
1" = 10' VERTICAL

I-69

STA.1730+00 TO STA.1730+00

COUNTY OF	ITEM NO.	SHEET NO.
GRAVES MARSHALL	1-22072 1-22073	XI75

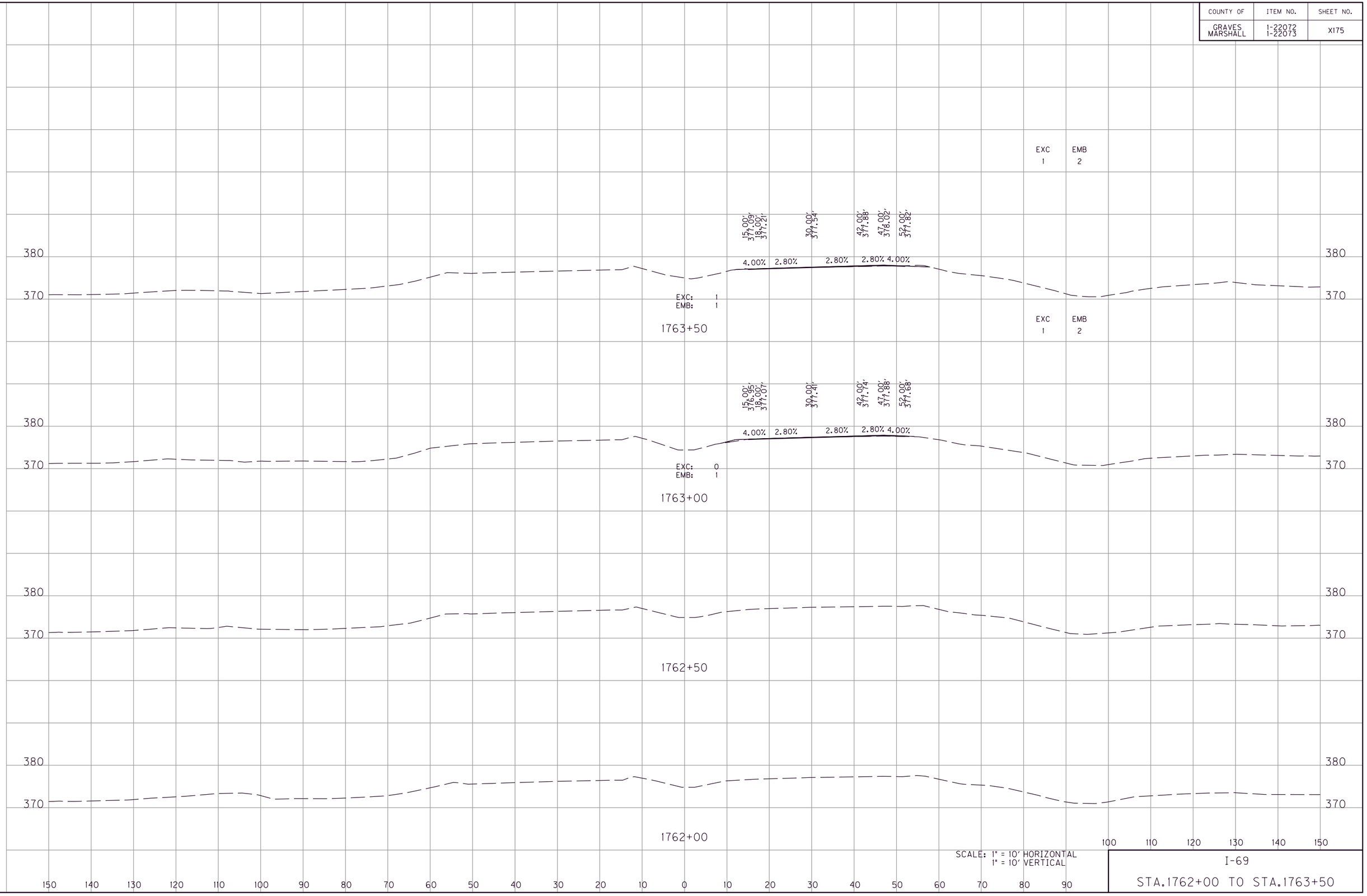

SCALE: 1" = 10' HORIZONTAL
1" = 10' VERTICAL

I-69

STA.1762+00 TO STA.1763+50

FILE NAME: G:\ENGR\HDI478.01 I-69 GRAVES-MARSHALL\CAD\PLAN\XSECT\CROSS SECTIONS.DGN
USER: phoward
DATE PLOTTED: July 20, 2025
E-SHEET NAME:
MicroStation v8.11.9.459

COUNTY OF	ITEM NO.	SHEET NO.
GRAVES MARSHALL	1-22072 1-22073	X176

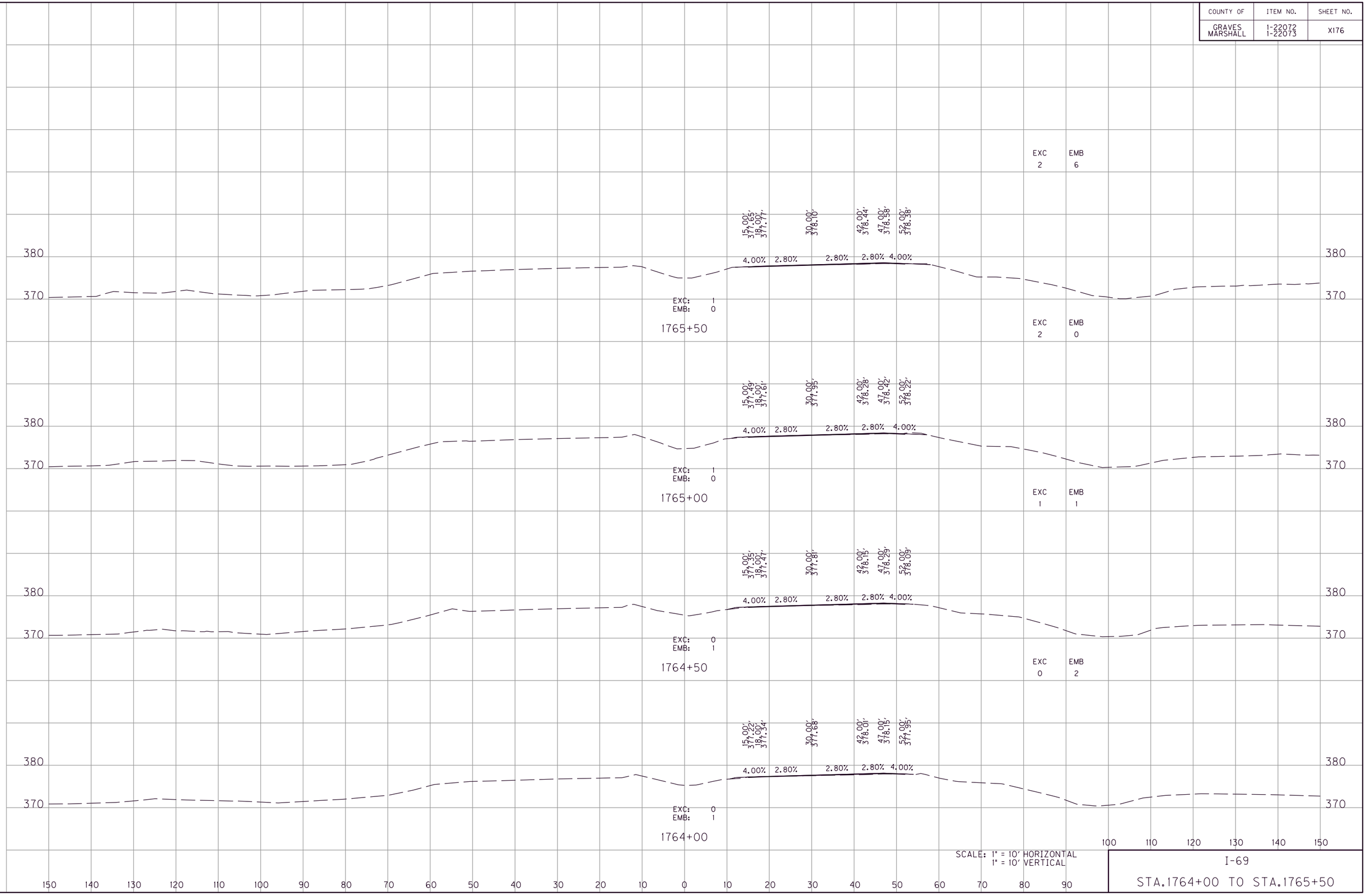

SCALE: 1" = 10' HORIZONTAL
1" = 10' VERTICAL

I-69

STA.1764+00 TO STA.1765+50

FILE NAME: G:\ENGR\HDI478.01 I-69 GRAVES-MARSHALL\CADD\PLAN\XSECT\CROSS SECTIONS.DGN
USER: phoward
DATE PLOTTED: July 20, 2025
E-SHEET NAME:
MicroStation v8.11.9.459

COUNTY OF	ITEM NO.	SHEET NO.
GRAVES MARSHALL	1-22072 1-22073	XI77

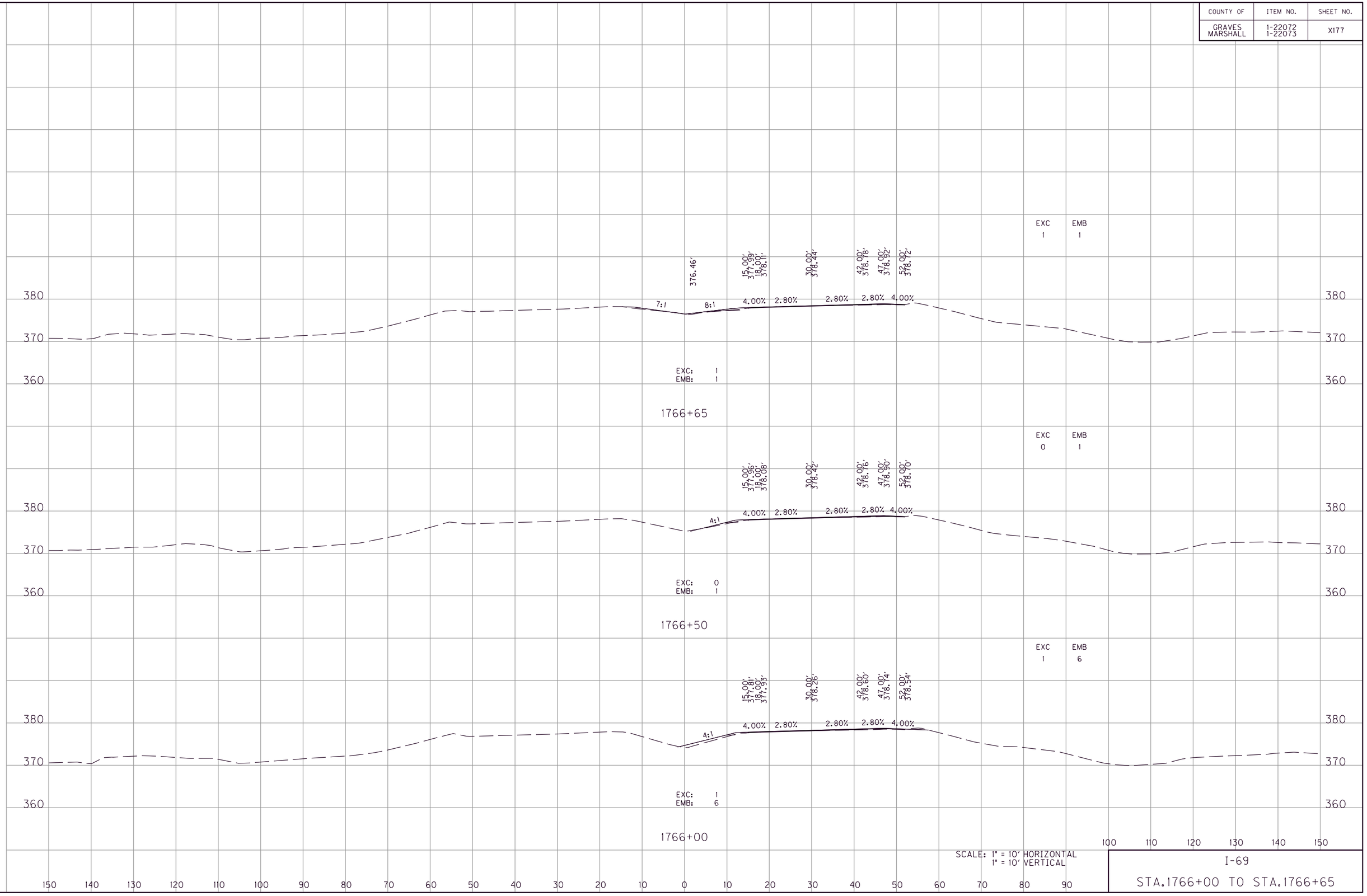

SCALE: 1" = 10' HORIZONTAL
1" = 10' VERTICAL

I-69

STA.1766+00 TO STA.1766+65

FILE NAME: G:\ENGR\HD\1478.01 I-69 GRAVES-MARSHALL\CADD\PLAN\XSECT\CROSS SECTIONS.DGN
USER: phoward
DATE PLOTTED: July 20, 2025
E-SHEET NAME:
MicroStation v8.11.9.459

COUNTY OF	ITEM NO.	SHEET NO.
GRAVES MARSHALL	1-22072 1-22073	XI78

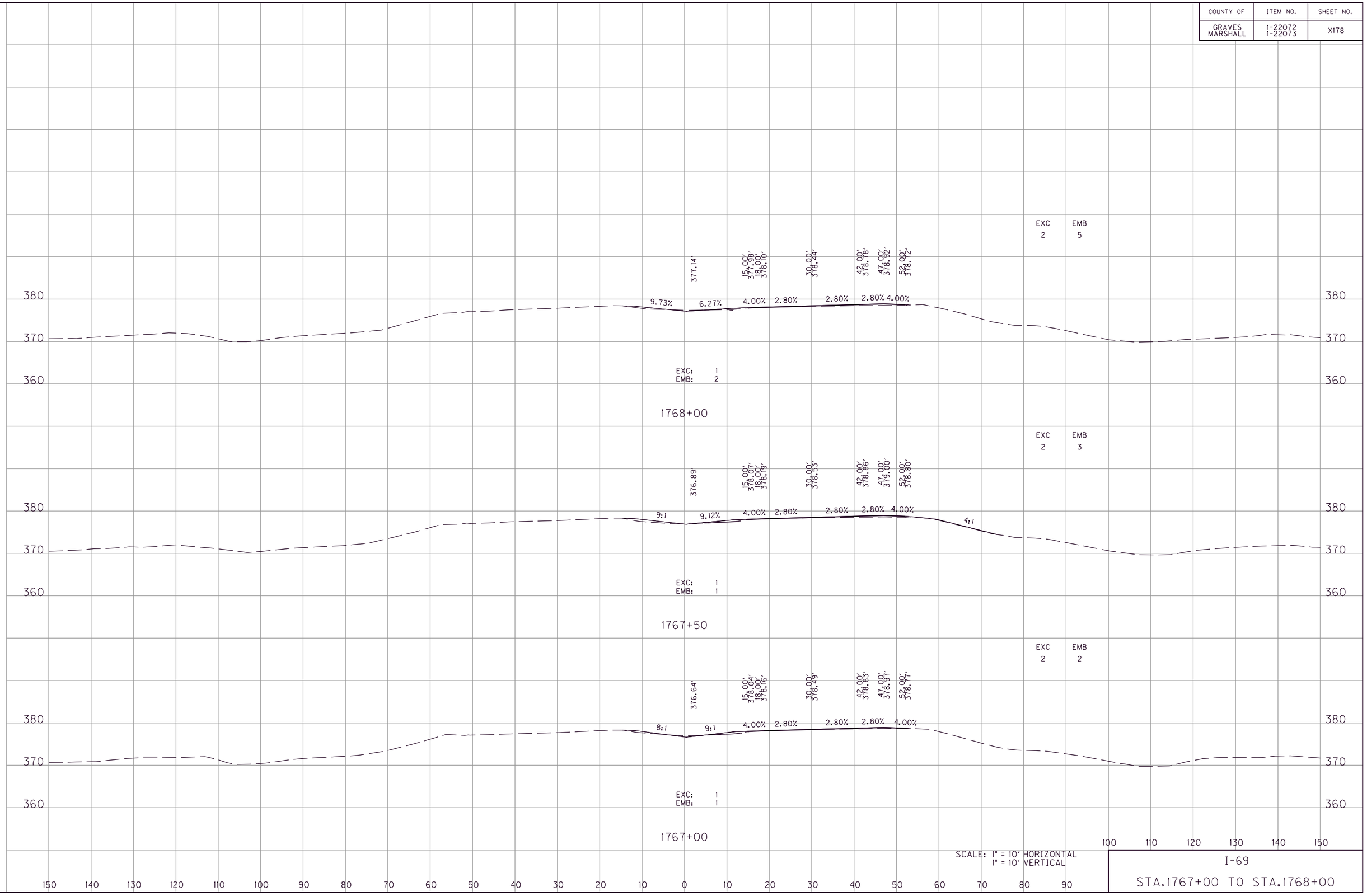

SCALE: 1" = 10' HORIZONTAL
1" = 10' VERTICAL

I-69

STA.1767+00 TO STA.1768+00

FILE NAME: G:\ENGR\HD\1478.01 I-69 GRAVES-MARSHALL\CAD\PLAN\XSECT\CROSS SECTIONS.DGN
USER: phoward
DATE PLOTTED: July 20, 2025
E-SHEET NAME:
MicroStation v8.11.9.459

COUNTY OF	ITEM NO.	SHEET NO.
GRAVES MARSHALL	1-22072 1-22073	XI79

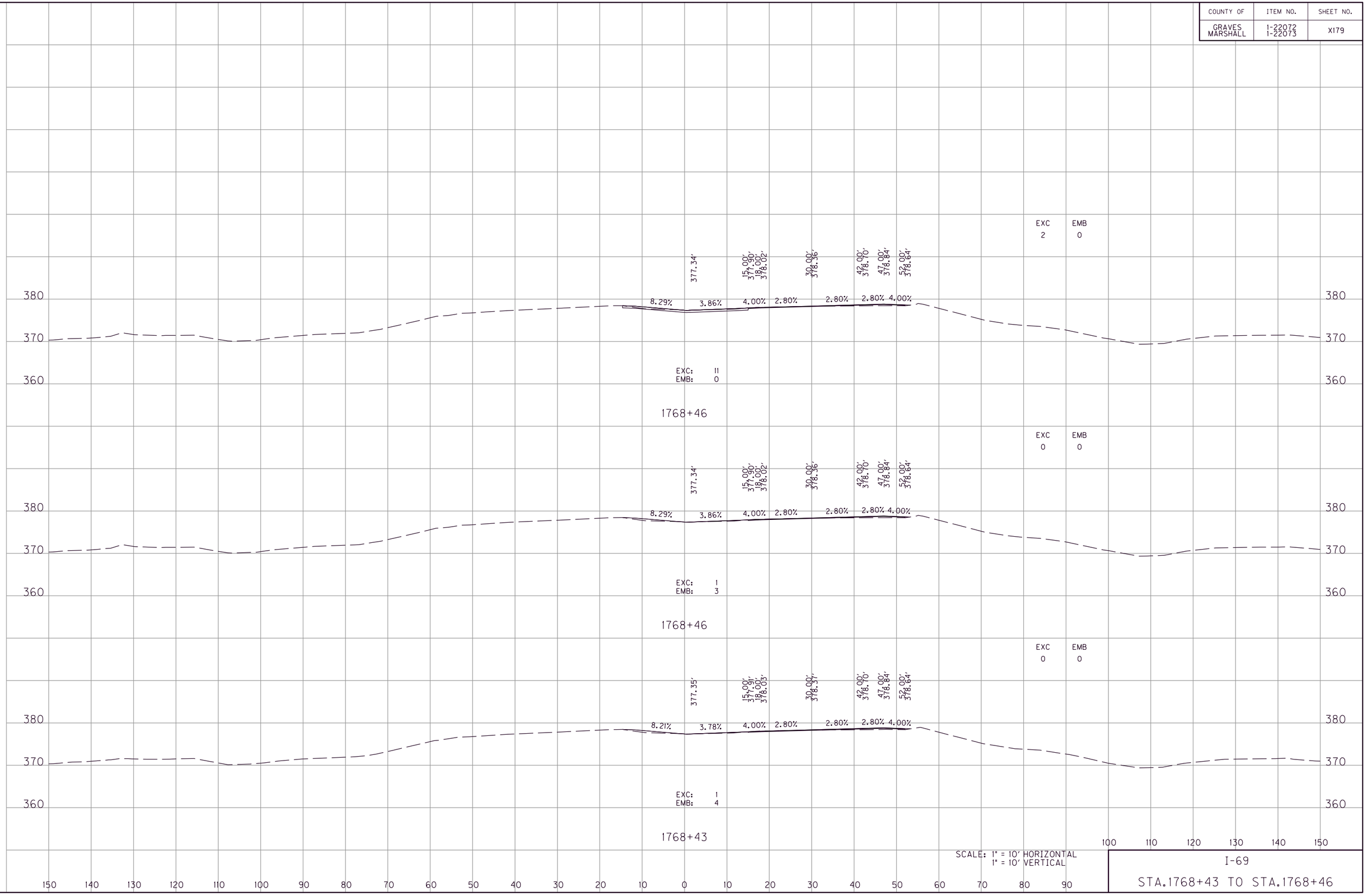

SCALE: 1" = 10' HORIZONTAL
1" = 10' VERTICAL

I-69

STA.1768+43 TO STA.1768+46

FILE NAME: G:\ENGR\HD\1478.01 I-69 GRAVES-MARSHALL\CADD\PLAN\XSECT\CROSS SECTIONS.DGN
USER: phoward
DATE PLOTTED: July 20, 2025
E-SHEET NAME:
MicroStation v8.11.9.459

COUNTY OF	ITEM NO.	SHEET NO.
GRAVES MARSHALL	1-22072 1-22073	X180

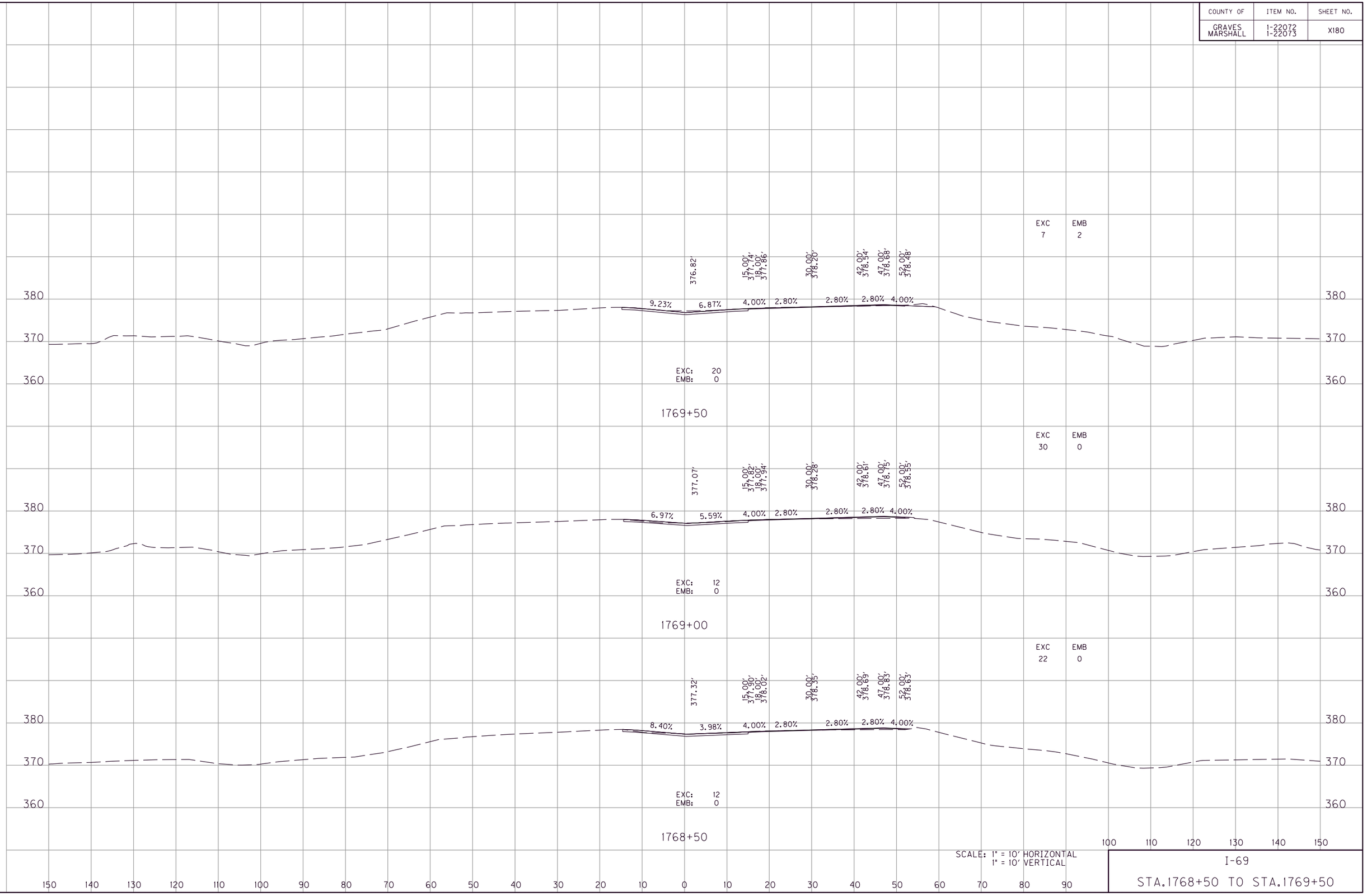

SCALE: 1" = 10' HORIZONTAL
1" = 10' VERTICAL

I-69

STA.1768+50 TO STA.1769+50

FILE NAME: G:\ENGR\HD\1478.01 I-69 GRAVES-MARSHALL\CADD\PLAN\XSECT\CROSS SECTIONS.DGN
USER: phoward
DATE PLOTTED: July 20, 2025
E-SHEET NAME:
MicroStation v8.11.9.459

COUNTY OF	ITEM NO.	SHEET NO.
GRAVES MARSHALL	1-22072 1-22073	X181

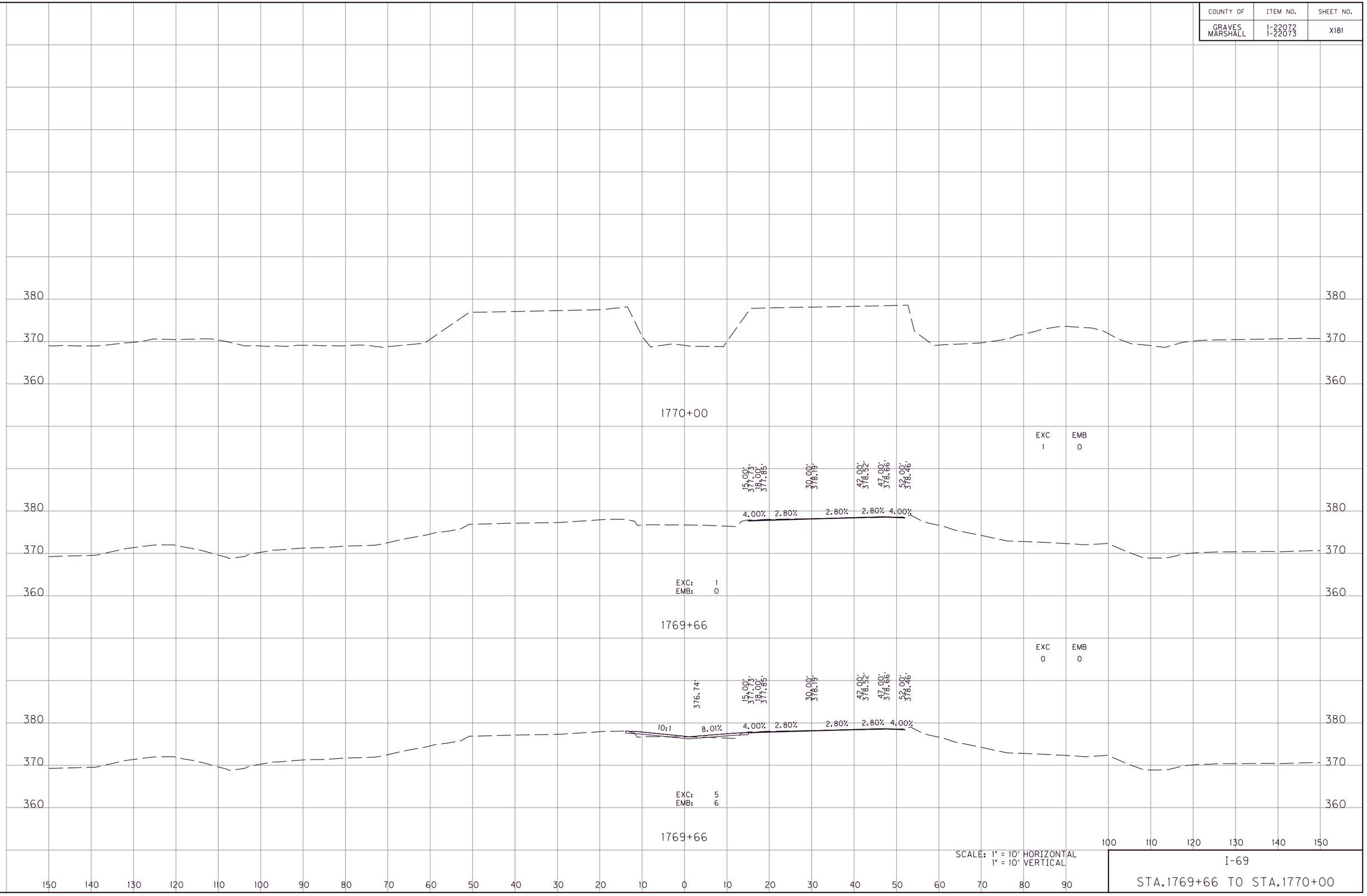

SCALE: 1" = 10' HORIZONTAL
1" = 10' VERTICAL

I-69

STA.1769+66 TO STA.1770+00

FILE NAME: G:\ENGR\HD\1478.01 I-69 GRAVES-MARSHALL\CAD\PLAN\XSECT\CROSS SECTIONS.DGN
USER: phoward
DATE PLOTTED: July 20, 2025
E-SHEET NAME:
MicroStation v8.11.9.459

COUNTY OF	ITEM NO.	SHEET NO.
GRAVES MARSHALL	1-22072 1-22073	XI82

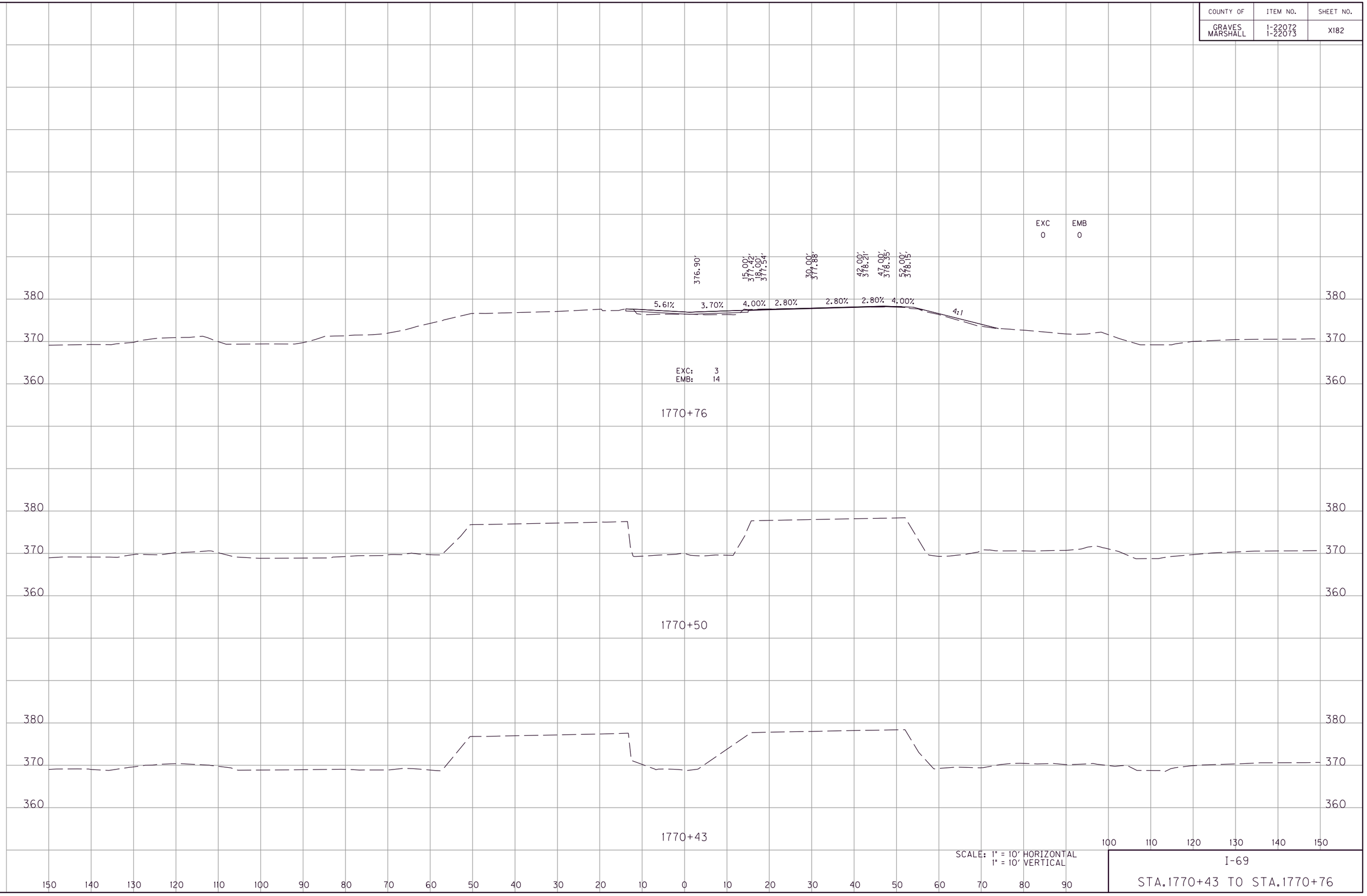

SCALE: 1" = 10' HORIZONTAL
1" = 10' VERTICAL

I-69

STA.1770+43 TO STA.1770+76

FILE NAME: G:\ENGR\HDI478.01 I-69 GRAVES-MARSHALL\CADD\PLAN\XSECT\CROSS SECTIONS.DGN
USER: phoward
DATE PLOTTED: July 20, 2025
E-SHEET NAME:
MicroStation v8.11.9.459

COUNTY OF	ITEM NO.	SHEET NO.
GRAVES MARSHALL	1-22072 1-22073	XI83

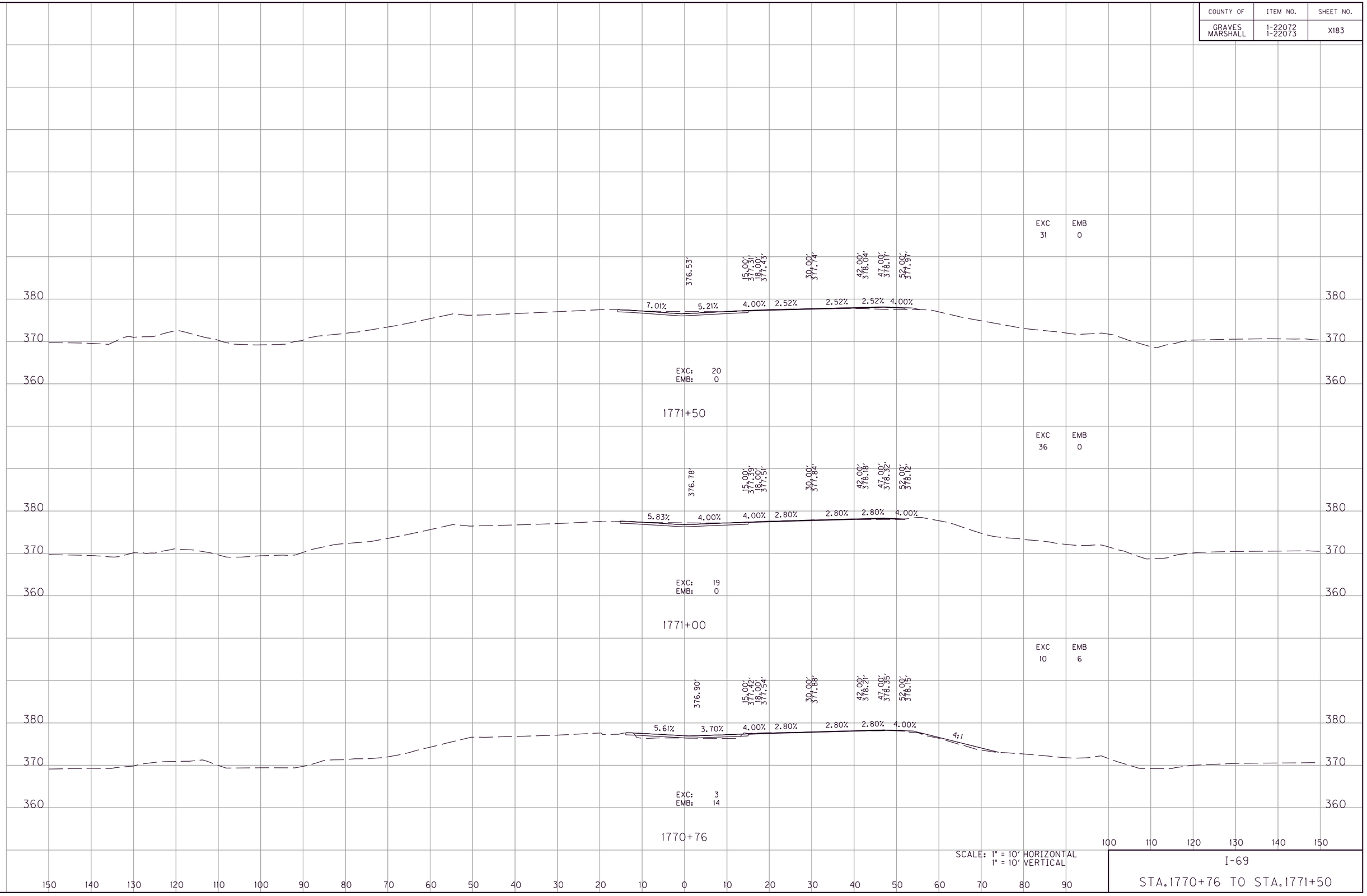

SCALE: 1" = 10' HORIZONTAL
1" = 10' VERTICAL

I-69

STA.1770+76 TO STA.1771+50

FILE NAME: G:\ENGR\HDI478.01 I-69 GRAVES-MARSHALL\CADD\PLAN\XSECT\CROSS SECTIONS.DGN
USER: phoward
DATE PLOTTED: July 20, 2025
E-SHEET NAME:
MicroStation v8.11.9.459

COUNTY OF	ITEM NO.	SHEET NO.
GRAVES MARSHALL	1-22072 1-22073	XI84

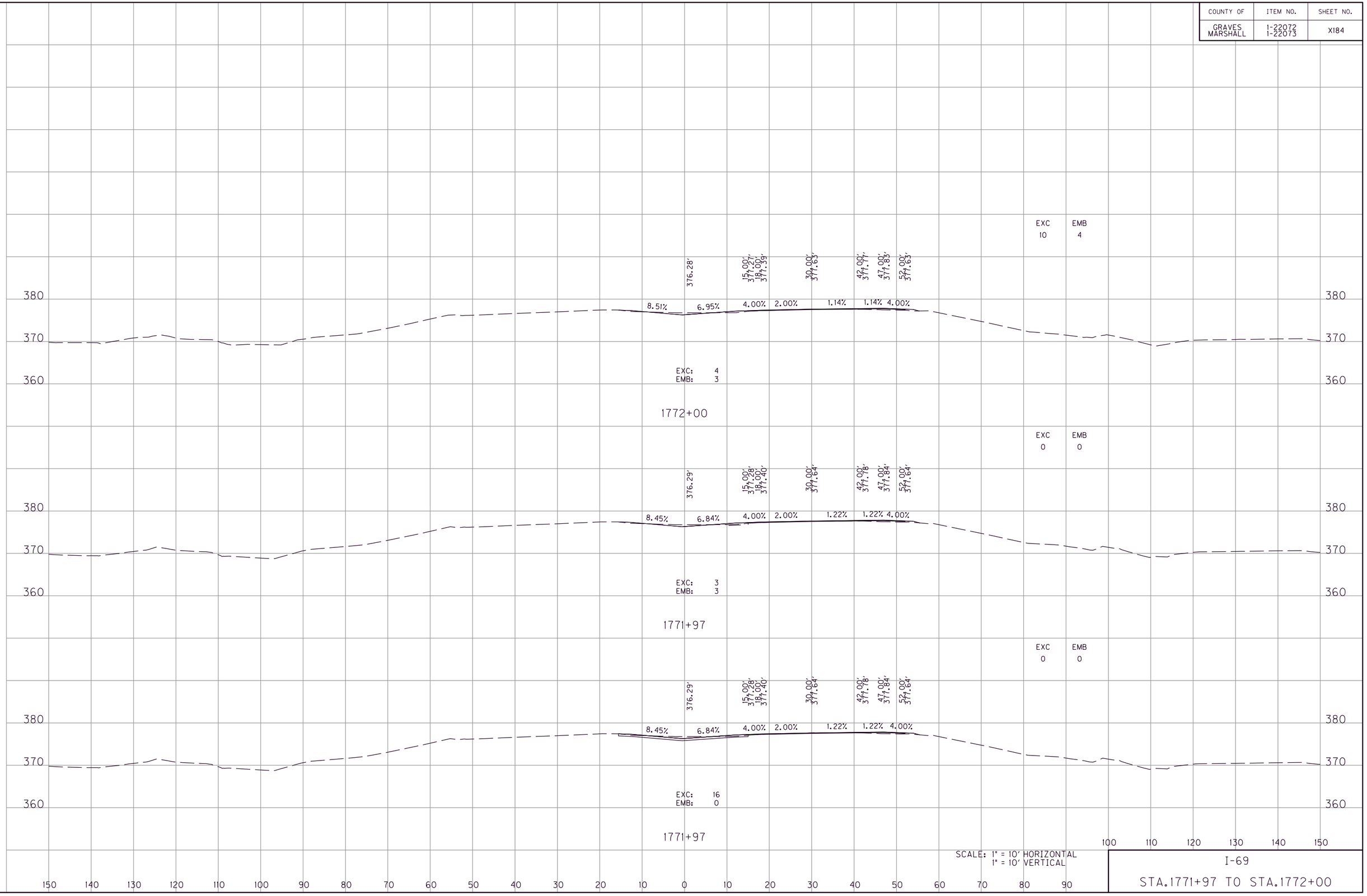

SCALE: 1" = 10' HORIZONTAL
1" = 10' VERTICAL

I-69

STA.1771+97 TO STA.1772+00

FILE NAME: G:\ENGR\HDI478.01 I-69 GRAVES-MARSHALL\CADD\PLAN\XSECT\CROSS SECTIONS.DGN
USER: phoward
DATE PLOTTED: July 20, 2025
E-SHEET NAME:
MicroStation v8.11.9.459

COUNTY OF	ITEM NO.	SHEET NO.
GRAVES MARSHALL	1-22072 1-22073	XI85

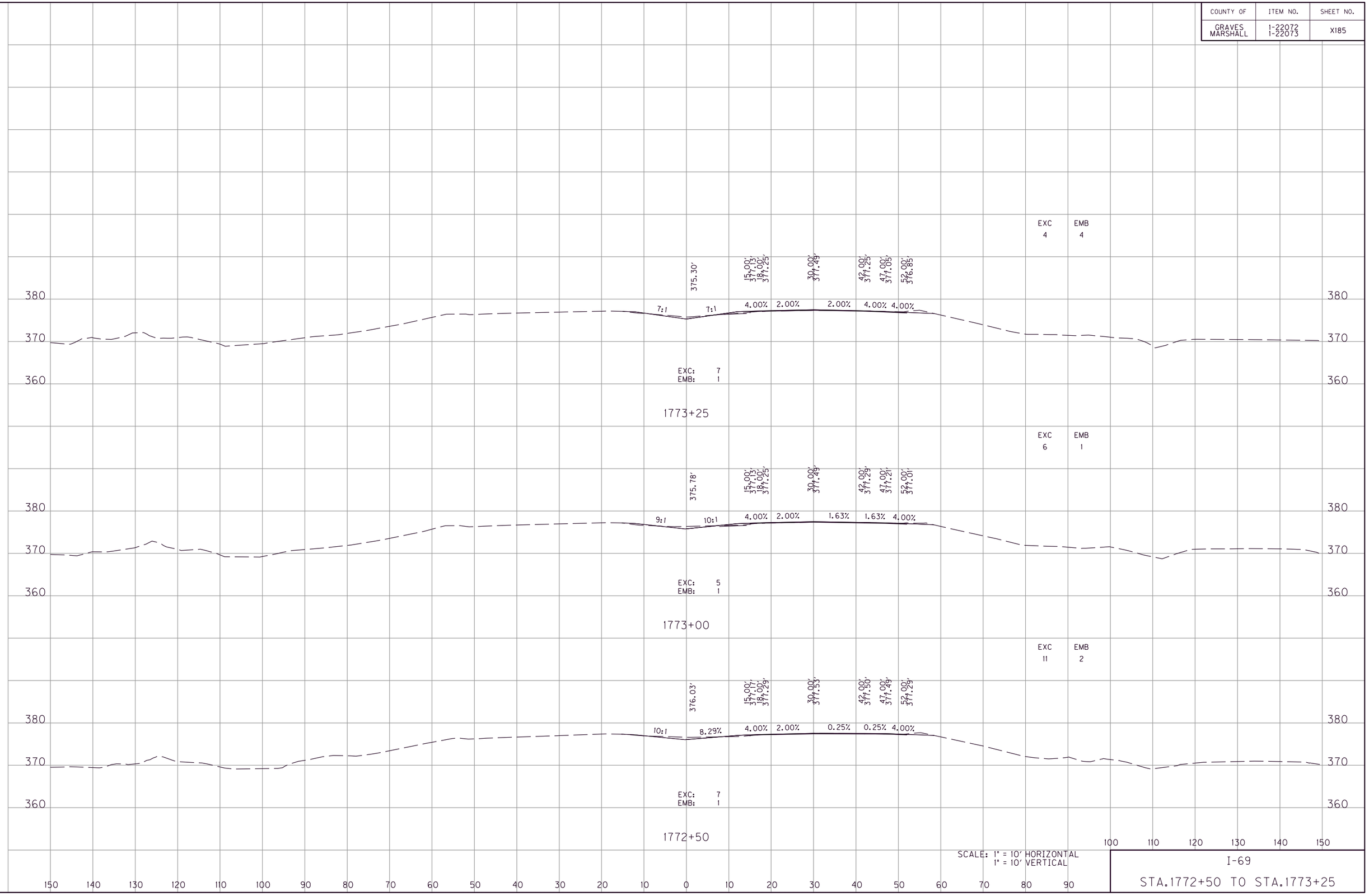

SCALE: 1" = 10' HORIZONTAL
1" = 10' VERTICAL

I-69

STA.1772+50 TO STA.1773+25

FILE NAME: G:\ENGR\HD\1478.01 I-69 GRAVES-MARSHALL\CADD\PLAN\XSECT\CROSS SECTIONS.DGN
USER: phoward
DATE PLOTTED: July 20, 2025
E-SHEET NAME:
MicroStation v8.11.9.459

COUNTY OF	ITEM NO.	SHEET NO.
GRAVES MARSHALL	1-22072 1-22073	XI86

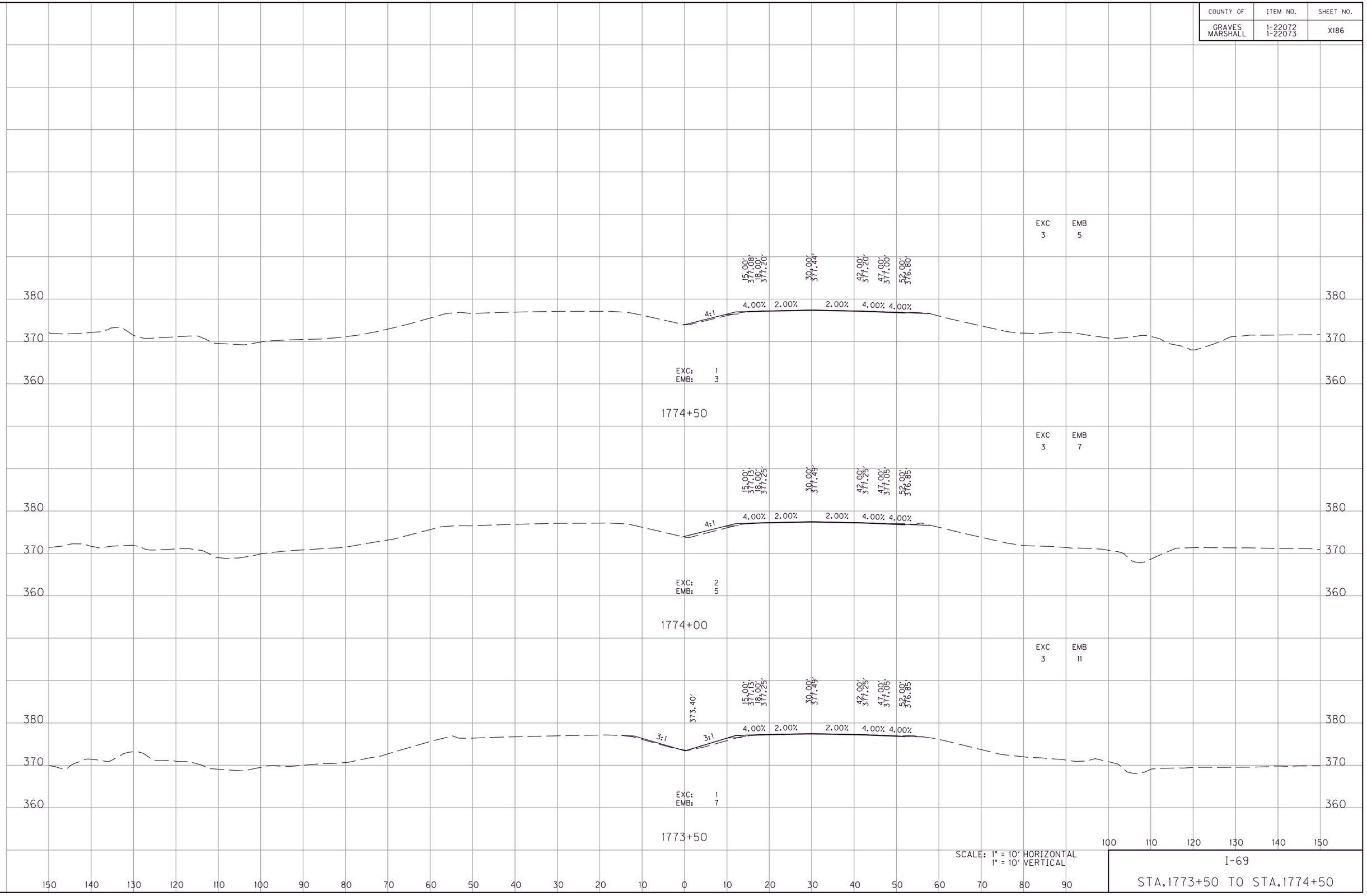

SCALE: 1" = 10' HORIZONTAL
1" = 10' VERTICAL

I-69

STA.1773+50 TO STA.1774+50

MicroStation v8.11.9.459
E-SHEET NAME:
USER: phoward
DATE PLOTTED: July 20, 2025
FILE NAME: G:\ENGR\HDI478.01 I-69 GRAVES-MARSHALL\CADD\PLAN\XSECT\CROSS SECTIONS.DGN

COUNTY OF	ITEM NO.	SHEET NO.
GRAVES MARSHALL	1-22072 1-22073	XI87

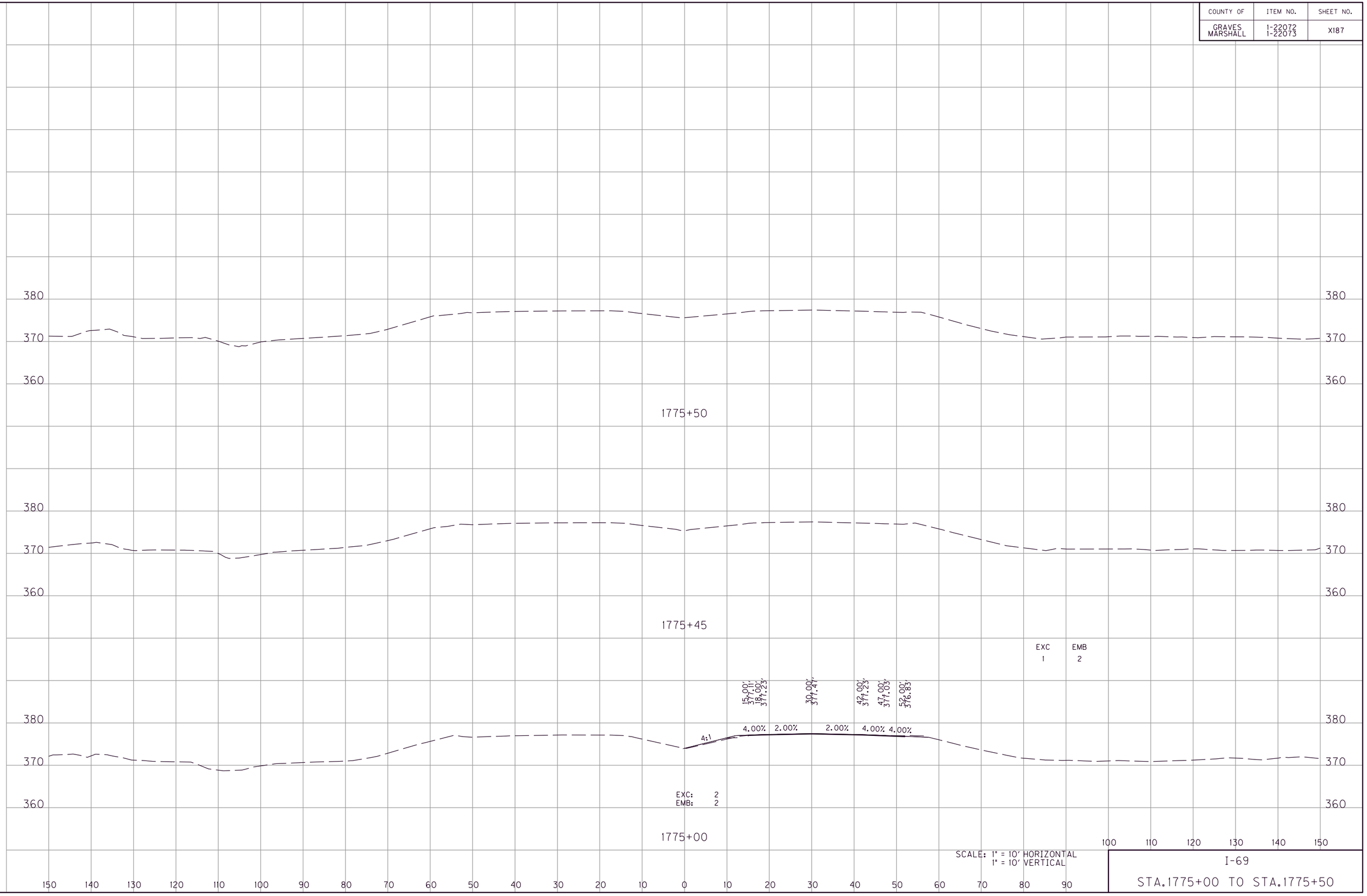

SCALE: 1" = 10' HORIZONTAL
1" = 10' VERTICAL

I-69

STA.1775+00 TO STA.1775+50

FILE NAME: G:\ENGR\HD1478.01 I-69 GRAVES-MARSHALL\CADD\PLAN\XSECT\CROSS SECTIONS.DGN
USER: phoward
DATE PLOTTED: July 20, 2025
E-SHEET NAME:
MicroStation v8.11.9.459

COUNTY OF	ITEM NO.	SHEET NO.
GRAVES MARSHALL	1-22072 1-22073	XI88

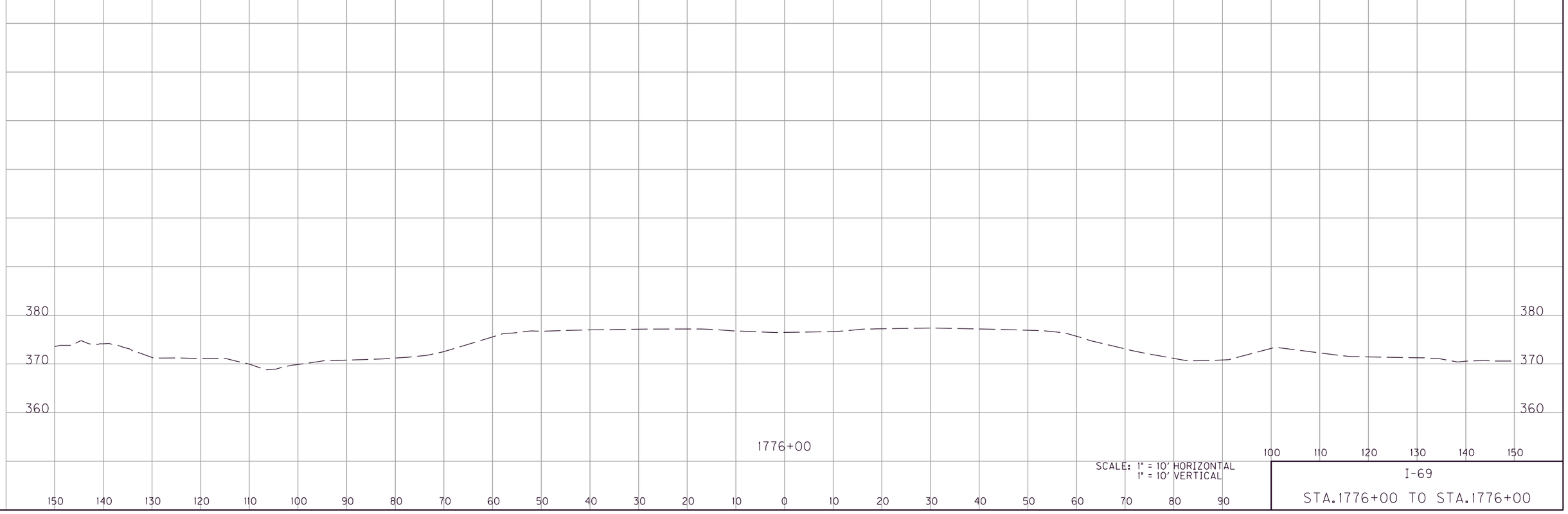

SCALE: 1" = 10' HORIZONTAL
1" = 10' VERTICAL

I-69

STA.1776+00 TO STA.1776+00

FILE NAME: G:\ENGR\HDI478.01 I-69 GRAVES-MARSHALL\CAD\PLAN\XSECT\CROSS SECTIONS.DGN
USER: phoward
DATE PLOTTED: July 20, 2025
E-SHEET NAME:
MicroStation v8.11.9.459

COUNTY OF	ITEM NO.	SHEET NO.
GRAVES MARSHALL	1-22072 1-22073	XI89

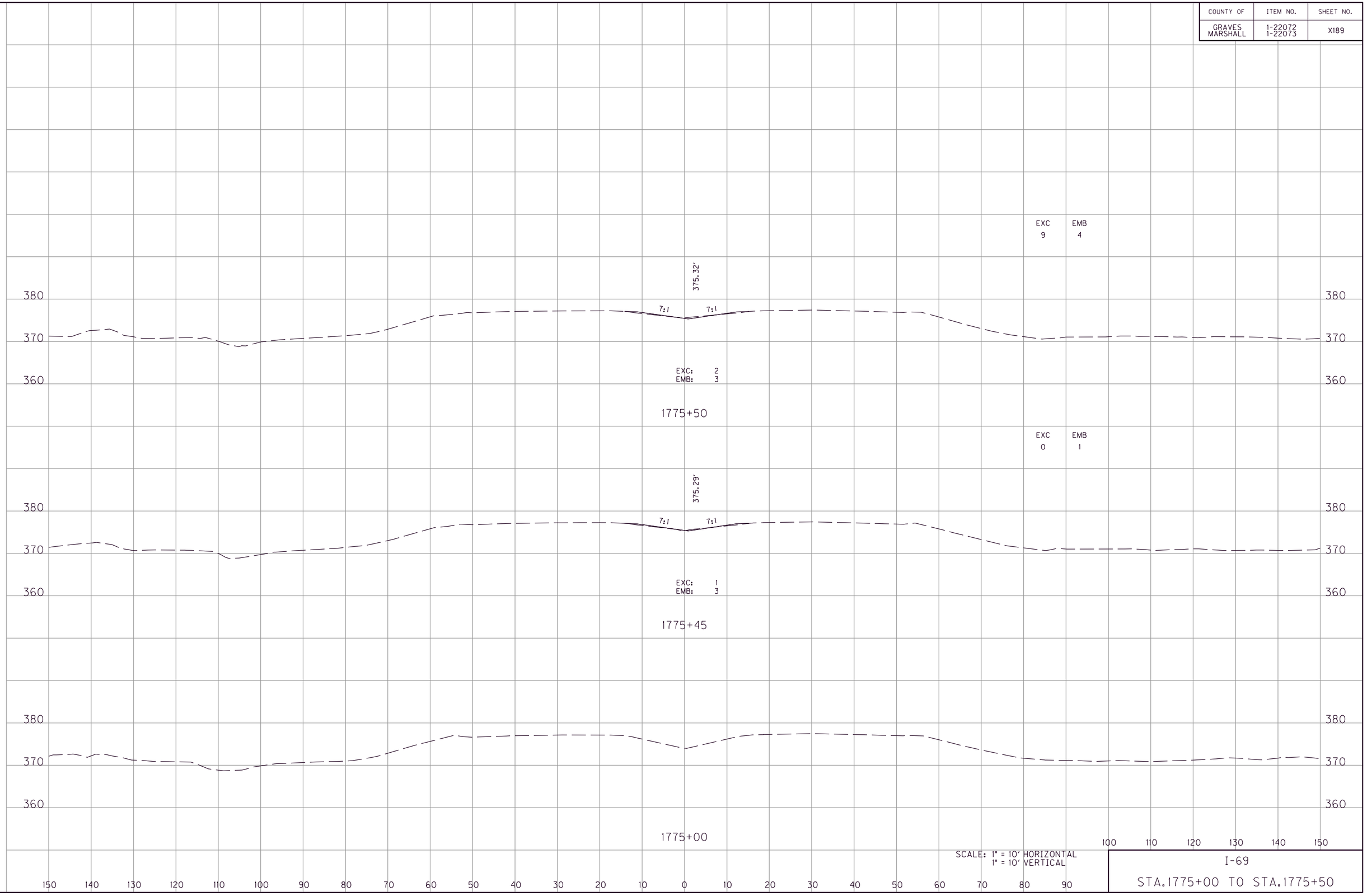

SCALE: 1" = 10' HORIZONTAL
1" = 10' VERTICAL

I-69

STA.1775+00 TO STA.1775+50

FILE NAME: G:\ENGR\HDI478.01 I-69 GRAVES-MARSHALL\CADD\PLAN\XSECT\CROSS SECTIONS.DGN
USER: phoward
DATE PLOTTED: July 20, 2025
E-SHEET NAME:
MicroStation v8.11.9.459

COUNTY OF	ITEM NO.	SHEET NO.
GRAVES MARSHALL	1-22072 1-22073	X190

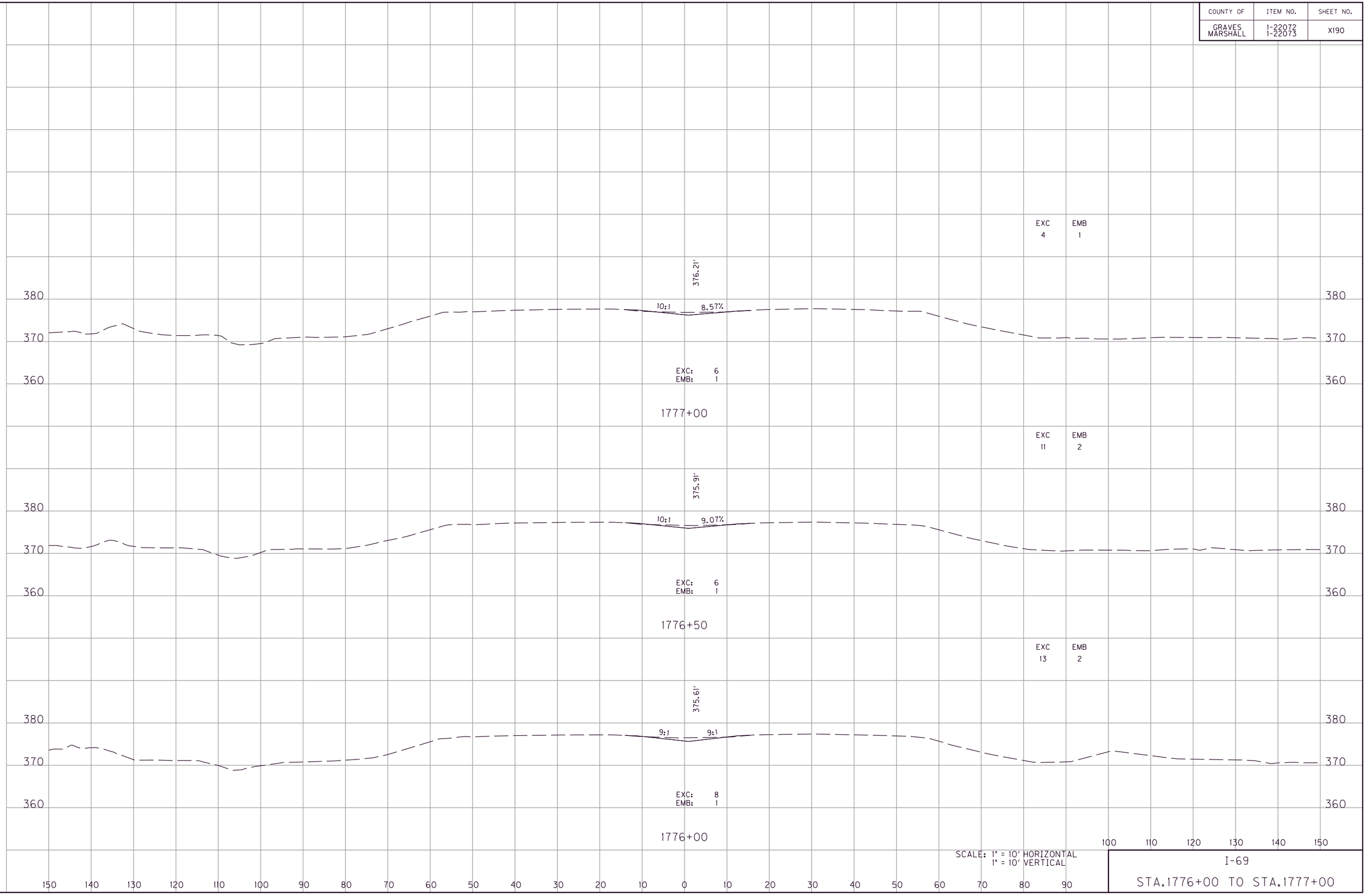

SCALE: 1" = 10' HORIZONTAL
1" = 10' VERTICAL

I-69

STA.1776+00 TO STA.1777+00

FILE NAME: G:\ENGR\HD1478.01 I-69 GRAVES-MARSHALL\CADD\PLAN\XSECT\CROSS SECTIONS.DGN
USER: phoward
DATE PLOTTED: July 20, 2025
E-SHEET NAME:
MicroStation v8.11.9.459

COUNTY OF	ITEM NO.	SHEET NO.
GRAVES MARSHALL	1-22072 1-22073	X191

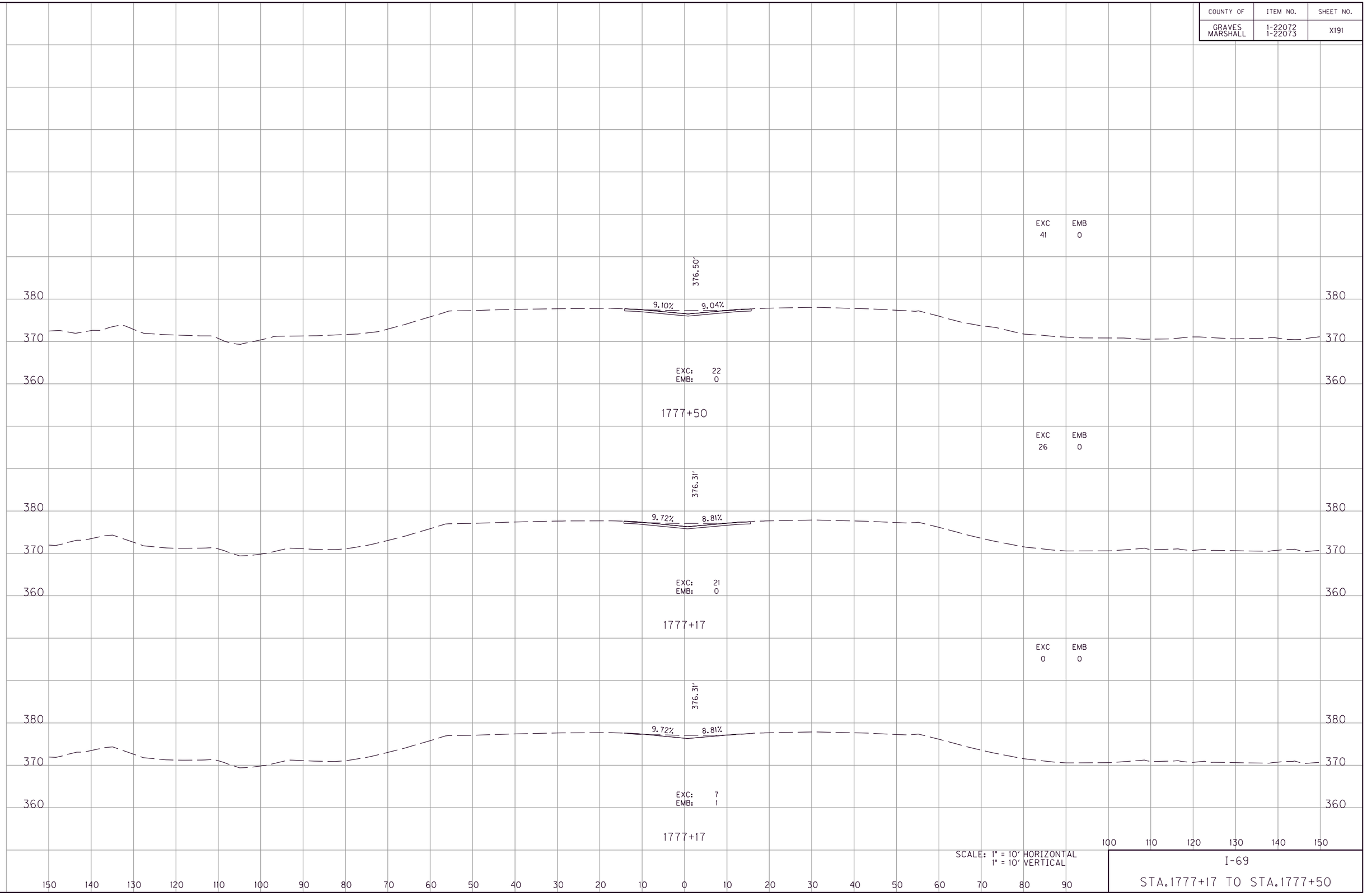

SCALE: 1" = 10' HORIZONTAL
1" = 10' VERTICAL

I-69

STA.1777+17 TO STA.1777+50

FILE NAME: G:\ENGR\HDI478.01 I-69 GRAVES-MARSHALL\CADD\PLAN\XSECT\CROSS SECTIONS.DGN
USER: phoward
DATE PLOTTED: July 20, 2025
E-SHEET NAME:
MicroStation v8.11.9.459

COUNTY OF	ITEM NO.	SHEET NO.
GRAVES MARSHALL	1-22072 1-22073	XI92

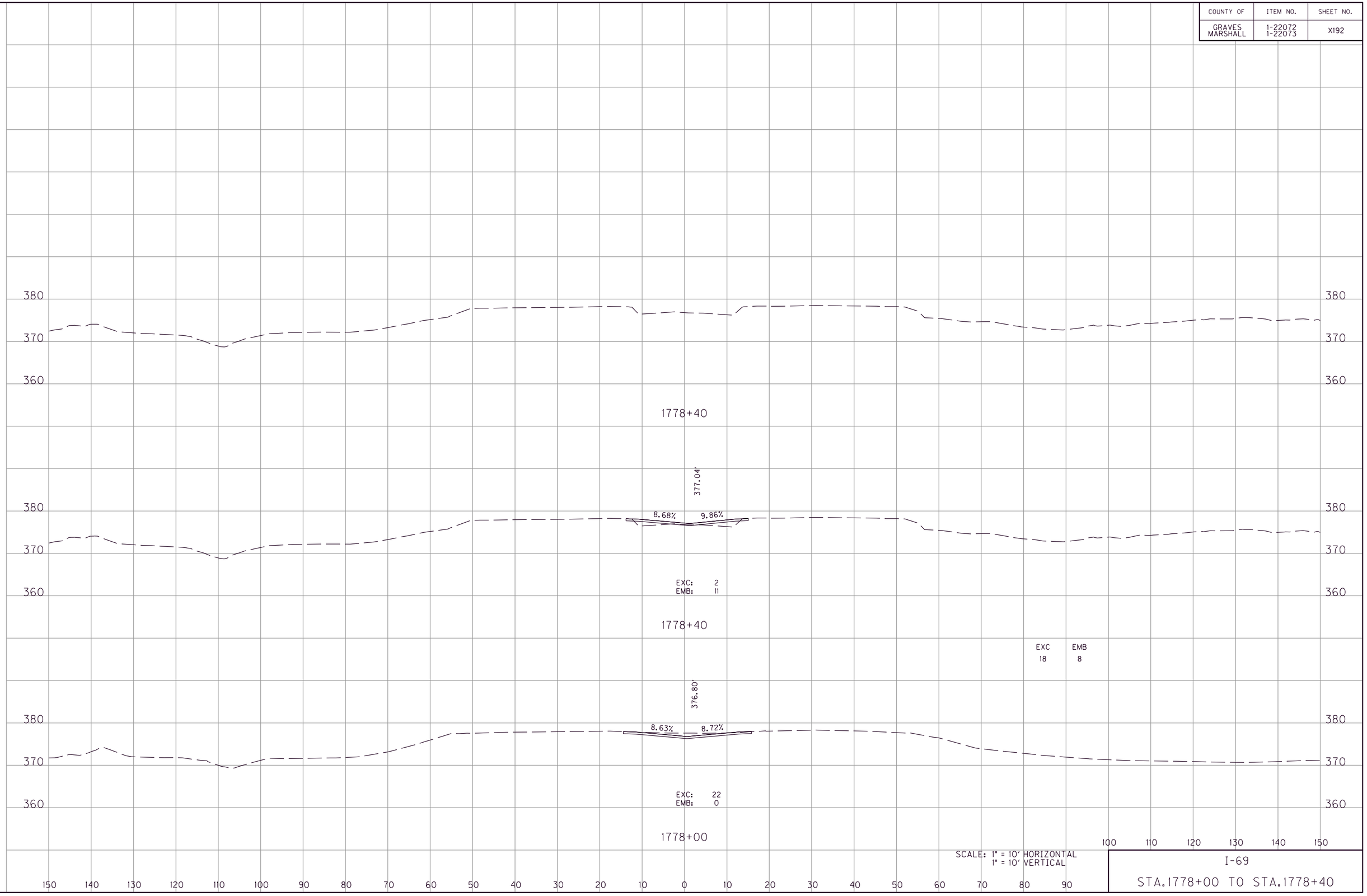

SCALE: 1" = 10' HORIZONTAL
1" = 10' VERTICAL

I-69

STA.1778+00 TO STA.1778+40

FILE NAME: G:\ENGR\HD\1478.01 I-69 GRAVES-MARSHALL\CAD\PLAN\XSECT\CROSS SECTIONS.DGN
USER: phoward
DATE PLOTTED: July 20, 2025
E-SHEET NAME:
MicroStation v8.11.9.459

COUNTY OF	ITEM NO.	SHEET NO.
GRAVES MARSHALL	1-22072 1-22073	XI93

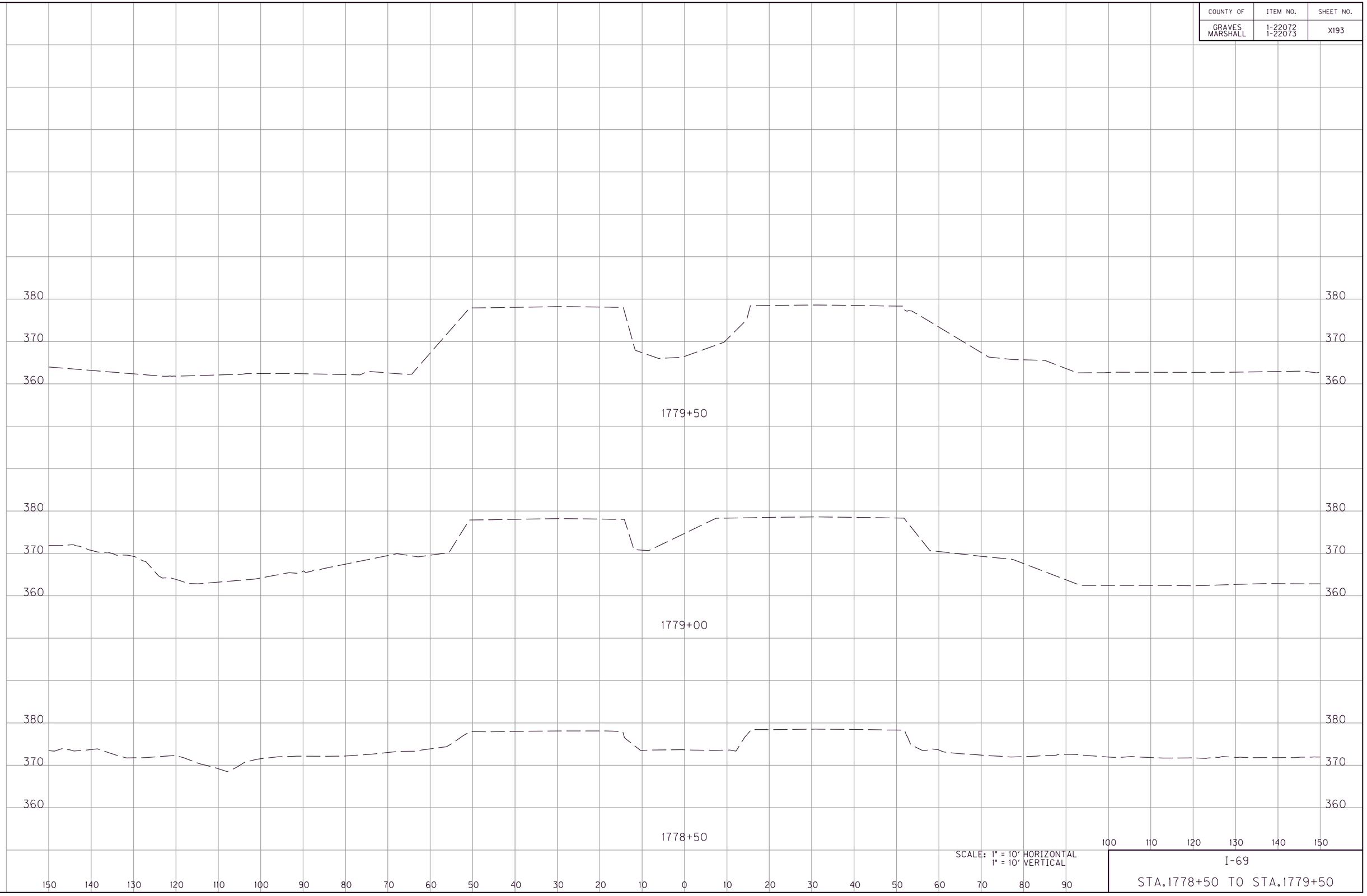

SCALE: 1" = 10' HORIZONTAL
1" = 10' VERTICAL

I-69

STA.1778+50 TO STA.1779+50

FILE NAME: G:\ENGR\HD1478.01 I-69 GRAVES-MARSHALL\CAD\PLAN\XSECT\CROSS SECTIONS.DGN
USER: phoward
DATE PLOTTED: July 20, 2025
E-SHEET NAME:
MicroStation v8.11.9.459

COUNTY OF	ITEM NO.	SHEET NO.
GRAVES MARSHALL	1-22072 1-22073	XI94

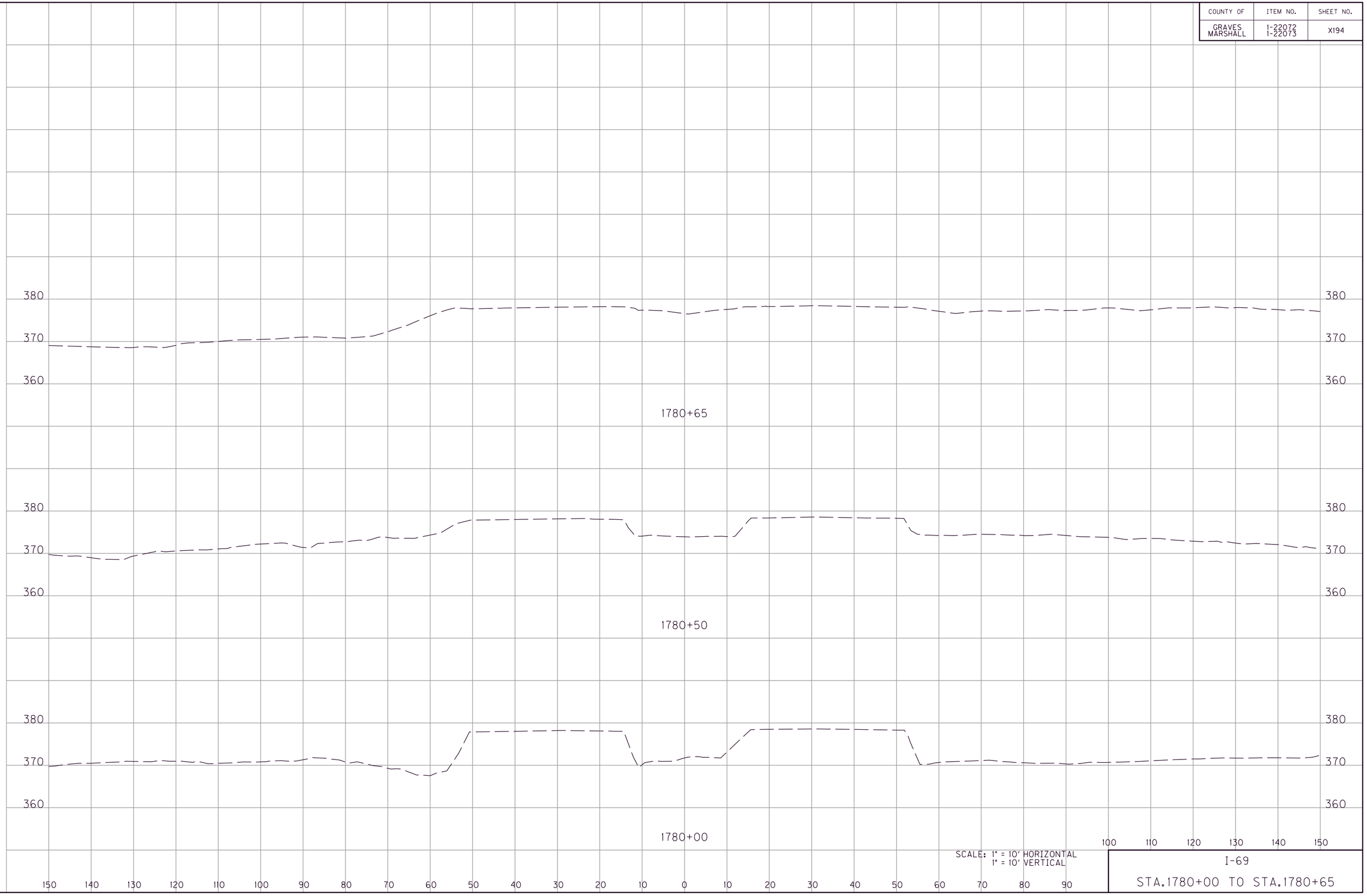

SCALE: 1" = 10' HORIZONTAL
1" = 10' VERTICAL

I-69

STA.1780+00 TO STA.1780+65

FILE NAME: G:\ENGR\HD1478.01 I-69 GRAVES-MARSHALL\CADD\PLAN\XSECT\CROSS SECTIONS.DGN
USER: phoward
DATE PLOTTED: July 20, 2025
E-SHEET NAME:
MicroStation v8.11.9.459

COUNTY OF	ITEM NO.	SHEET NO.
GRAVES MARSHALL	1-22072 1-22073	XI95

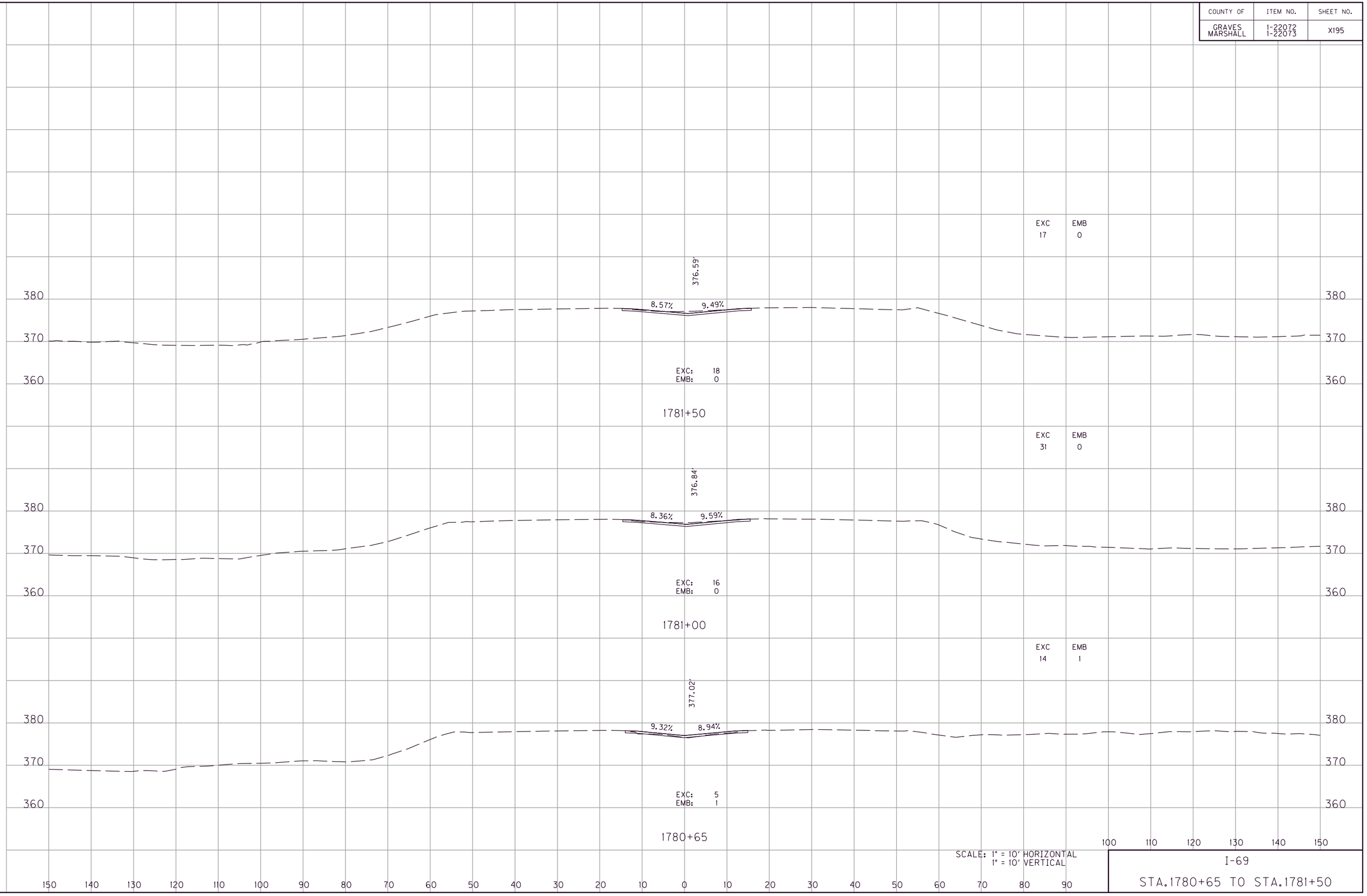

SCALE: 1" = 10' HORIZONTAL
1" = 10' VERTICAL

I-69

STA.1780+65 TO STA.1781+50

FILE NAME: G:\ENGR\HD\1478.01 I-69 GRAVES-MARSHALL\CADD\PLAN\XSECT\CROSS SECTIONS.DGN
USER: phoward
DATE PLOTTED: July 20, 2025
E-SHEET NAME:
MicroStation v8.11.9.459

COUNTY OF	ITEM NO.	SHEET NO.
GRAVES MARSHALL	1-22072 1-22073	X196

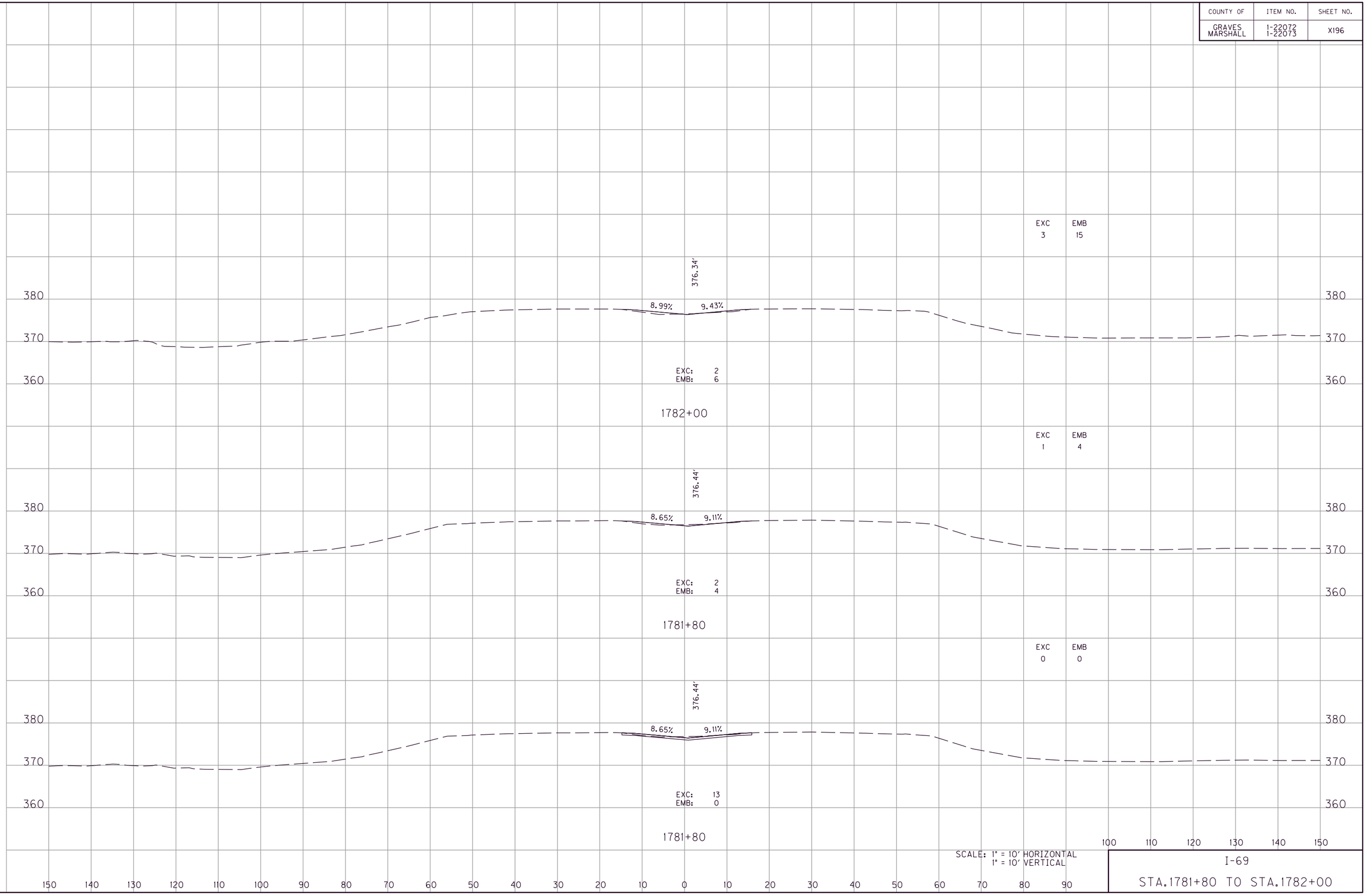

I-69

STA.1781+80 TO STA.1782+00

FILE NAME: G:\ENGR\HD1478.01 I-69 GRAVES-MARSHALL\CADD\PLAN\XSECT\CROSS SECTIONS.DGN
USER: phoward
DATE PLOTTED: July 20, 2025
E-SHEET NAME:
MicroStation v8.11.9.459

COUNTY OF	ITEM NO.	SHEET NO.
GRAVES MARSHALL	1-22072 1-22073	XI97

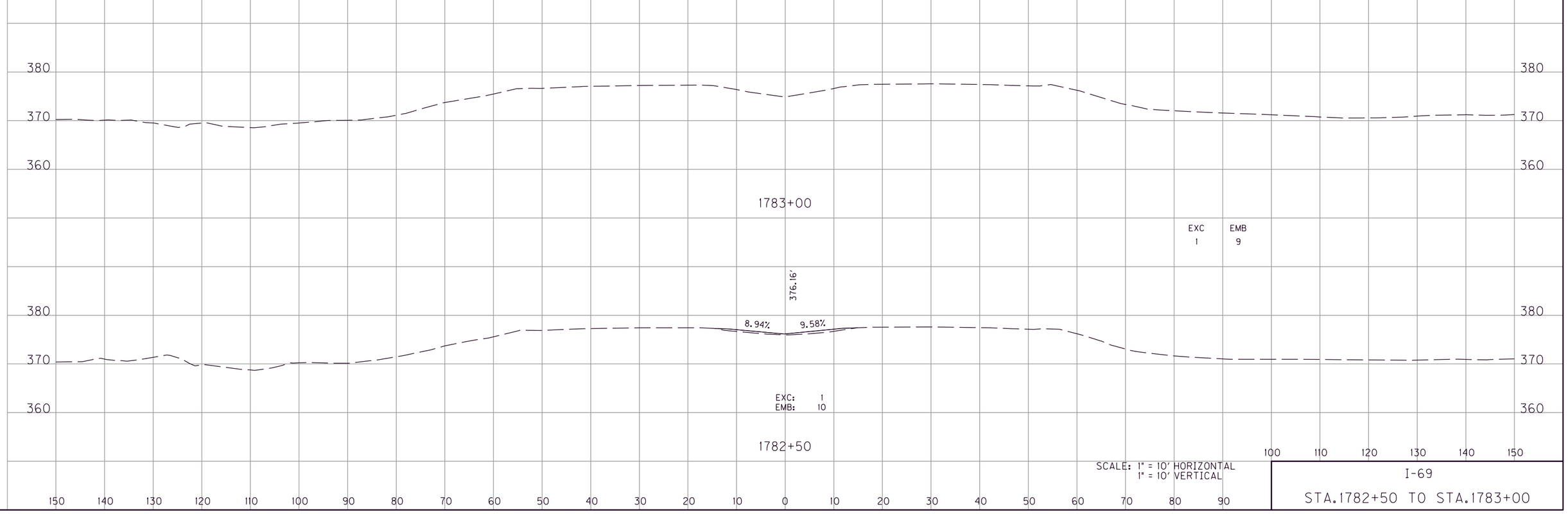

I-69

STA.1782+50 TO STA.1783+00

FILE NAME: G:\ENGR\HD1478.01 I-69 GRAVES-MARSHALL\CAD\PLAN\XSECT\CROSS SECTIONS.DGN
USER: phoward
DATE PLOTTED: July 20, 2025
E-SHEET NAME:
MicroStation v8.11.9.459

COUNTY OF	ITEM NO.	SHEET NO.
GRAVES MARSHALL	1-22072 1-22073	XI98

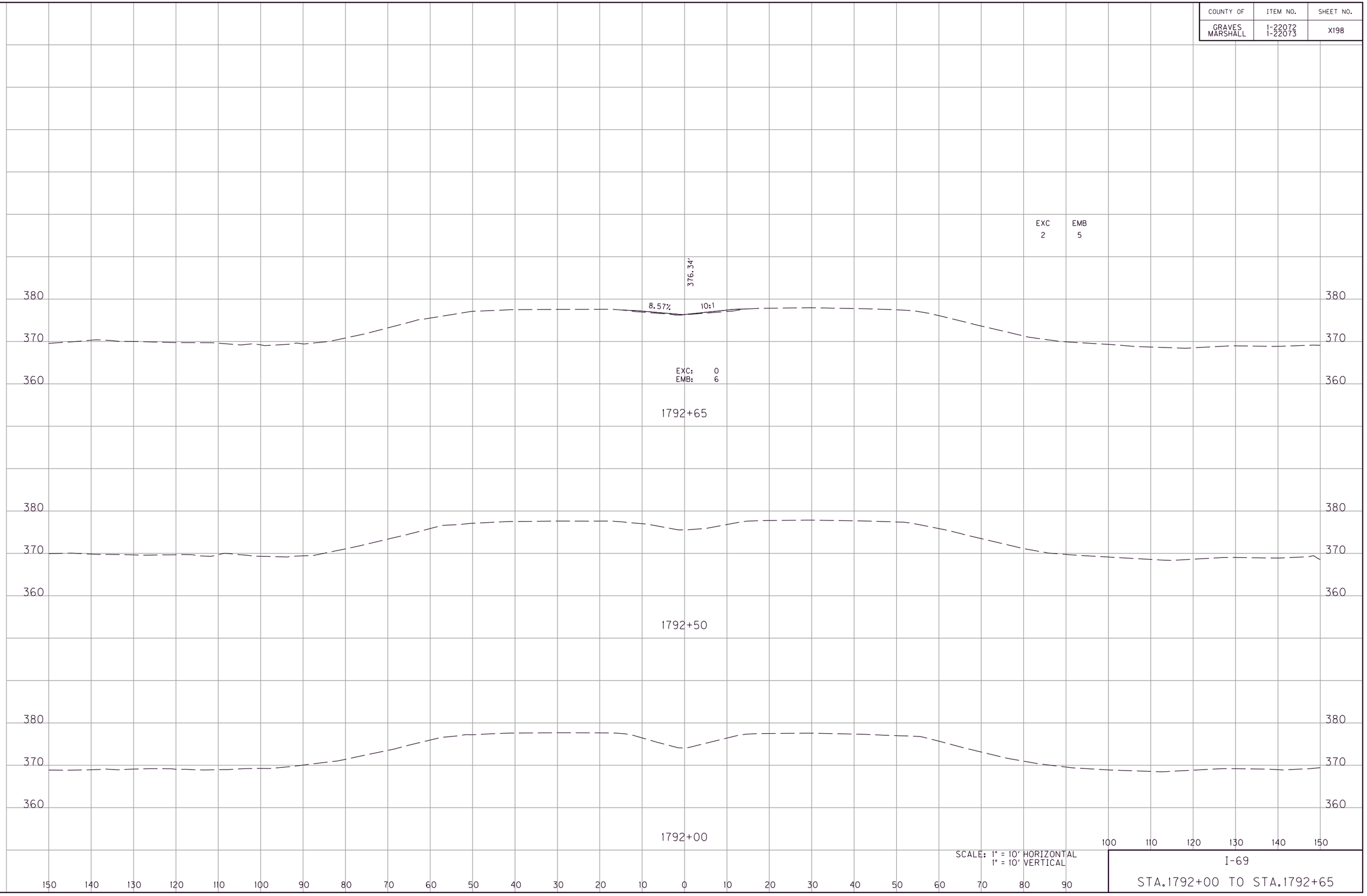

SCALE: 1" = 10' HORIZONTAL
1" = 10' VERTICAL

I-69

STA.1792+00 TO STA.1792+65

FILE NAME: G:\ENGR\HD1478.01 I-69 GRAVES-MARSHALL\CADD\PLAN\XSECT\CROSS SECTIONS.DGN
USER: phoward
DATE PLOTTED: July 20, 2025
E-SHEET NAME:
MicroStation v8.11.9.459

COUNTY OF	ITEM NO.	SHEET NO.
GRAVES MARSHALL	1-22072 1-22073	XI99

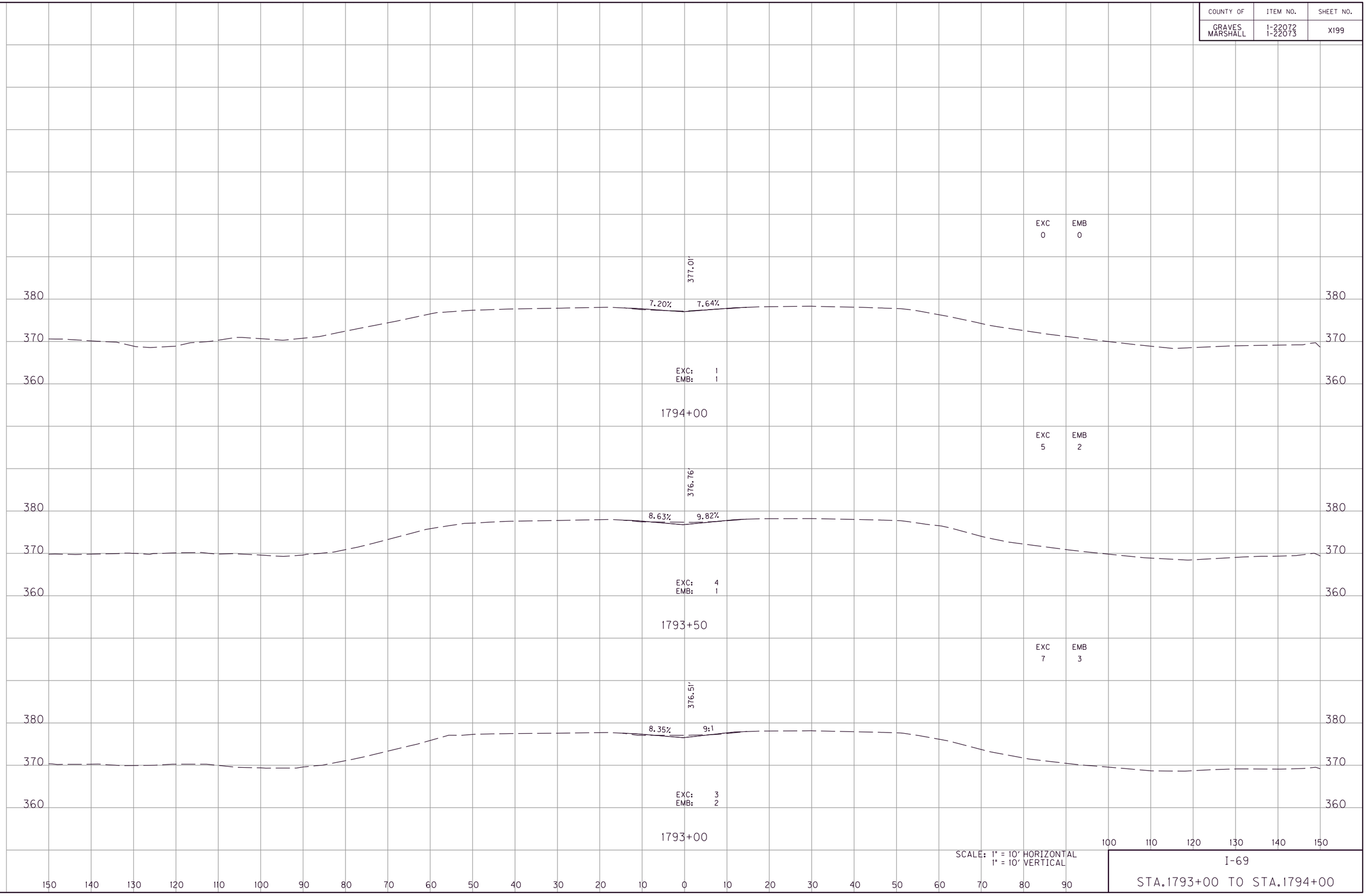

SCALE: 1" = 10' HORIZONTAL
1" = 10' VERTICAL

I-69

STA.1793+00 TO STA.1794+00

FILE NAME: G:\ENGR\HD\1478.01 I-69 GRAVES-MARSHALL\CADD\PLAN\XSECT\CROSS SECTIONS.DGN
USER: phoward
DATE PLOTTED: July 20, 2025
E-SHEET NAME:
MicroStation v8.11.9.459

COUNTY OF	ITEM NO.	SHEET NO.
GRAVES MARSHALL	1-22072 1-22073	X200

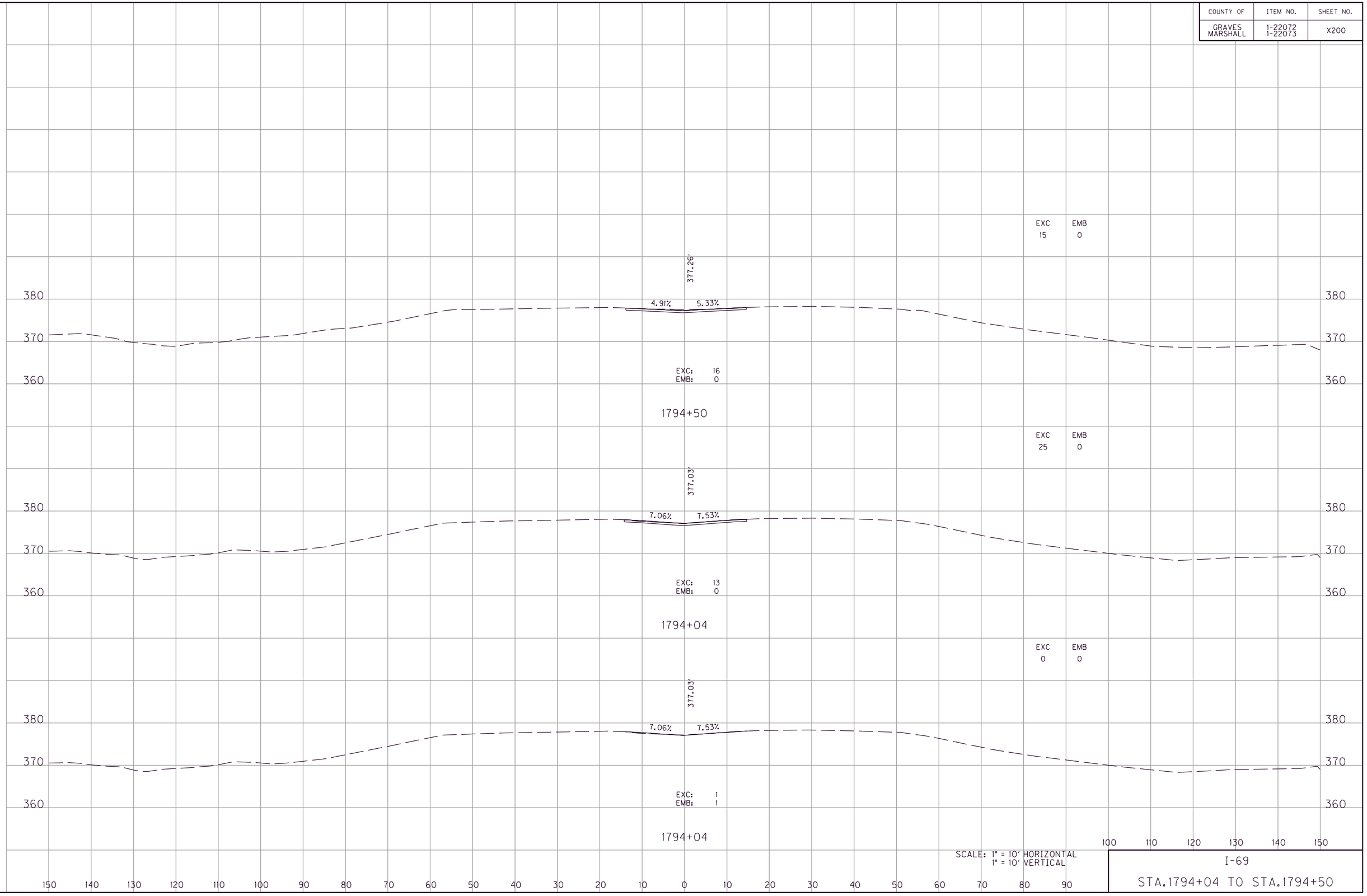

SCALE: 1" = 10' HORIZONTAL
1" = 10' VERTICAL

I-69

STA.1794+04 TO STA.1794+50

MicroStation v8.11.9.459
E-SHEET NAME:
USER: phoward
DATE PLOTTED: July 20, 2025
FILE NAME: G:\ENGR\HD\1478.01 I-69 GRAVES-MARSHALL\CAD\PLAN\XSECT\CROSS SECTIONS.DGN

COUNTY OF	ITEM NO.	SHEET NO.
GRAVES MARSHALL	1-22072 1-22073	X201

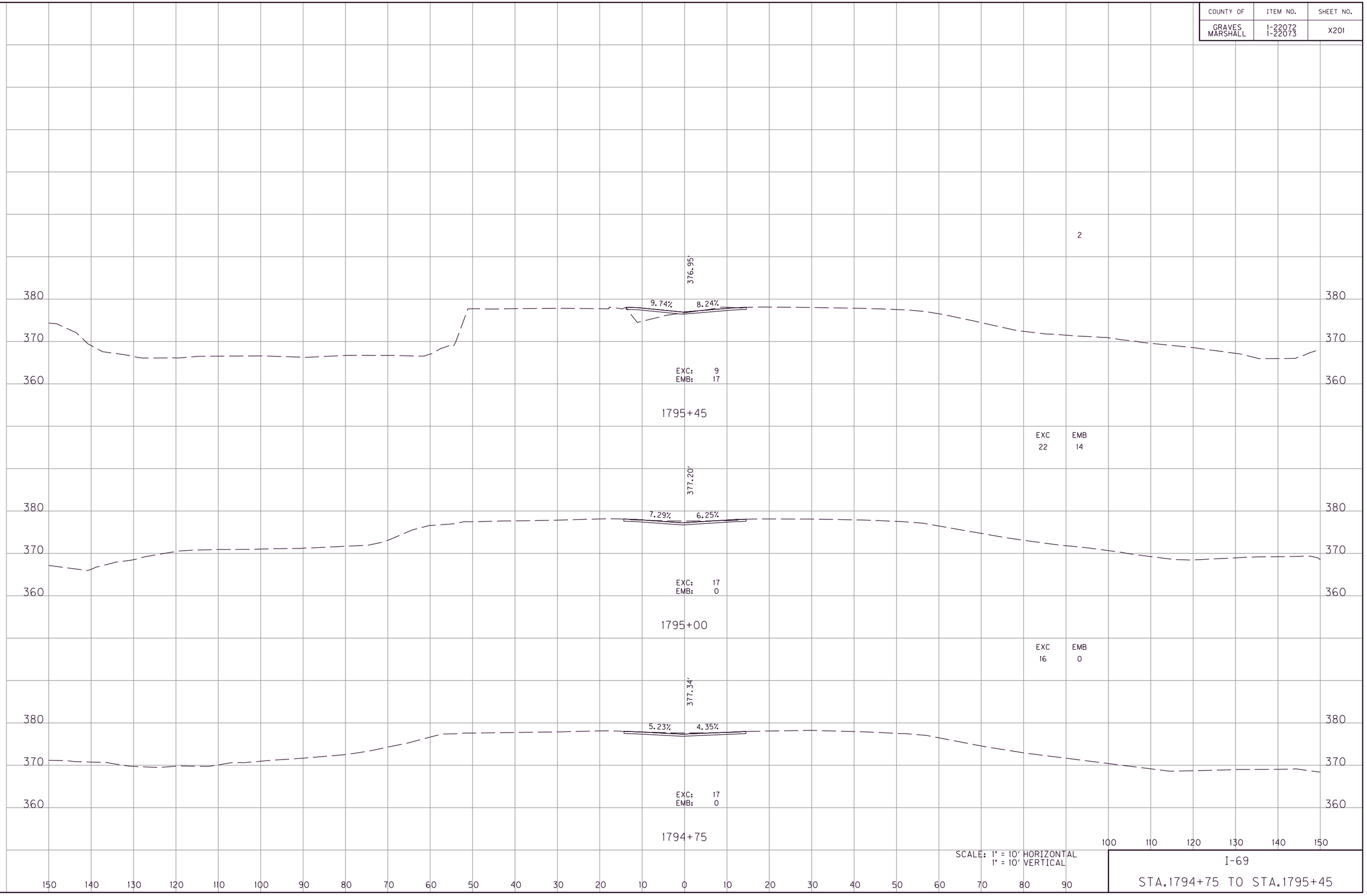

I-69

STA.1794+75 TO STA.1795+45

FILE NAME: G:\ENGR\HD1478.01 I-69 GRAVES-MARSHALL\CAD\PLAN\XSECT\CROSS SECTIONS.DGN
USER: phoward
DATE PLOTTED: July 20, 2025
E-SHEET NAME:
MicroStation v8.11.9.459

COUNTY OF	ITEM NO.	SHEET NO.
GRAVES MARSHALL	1-22072 1-22073	X202

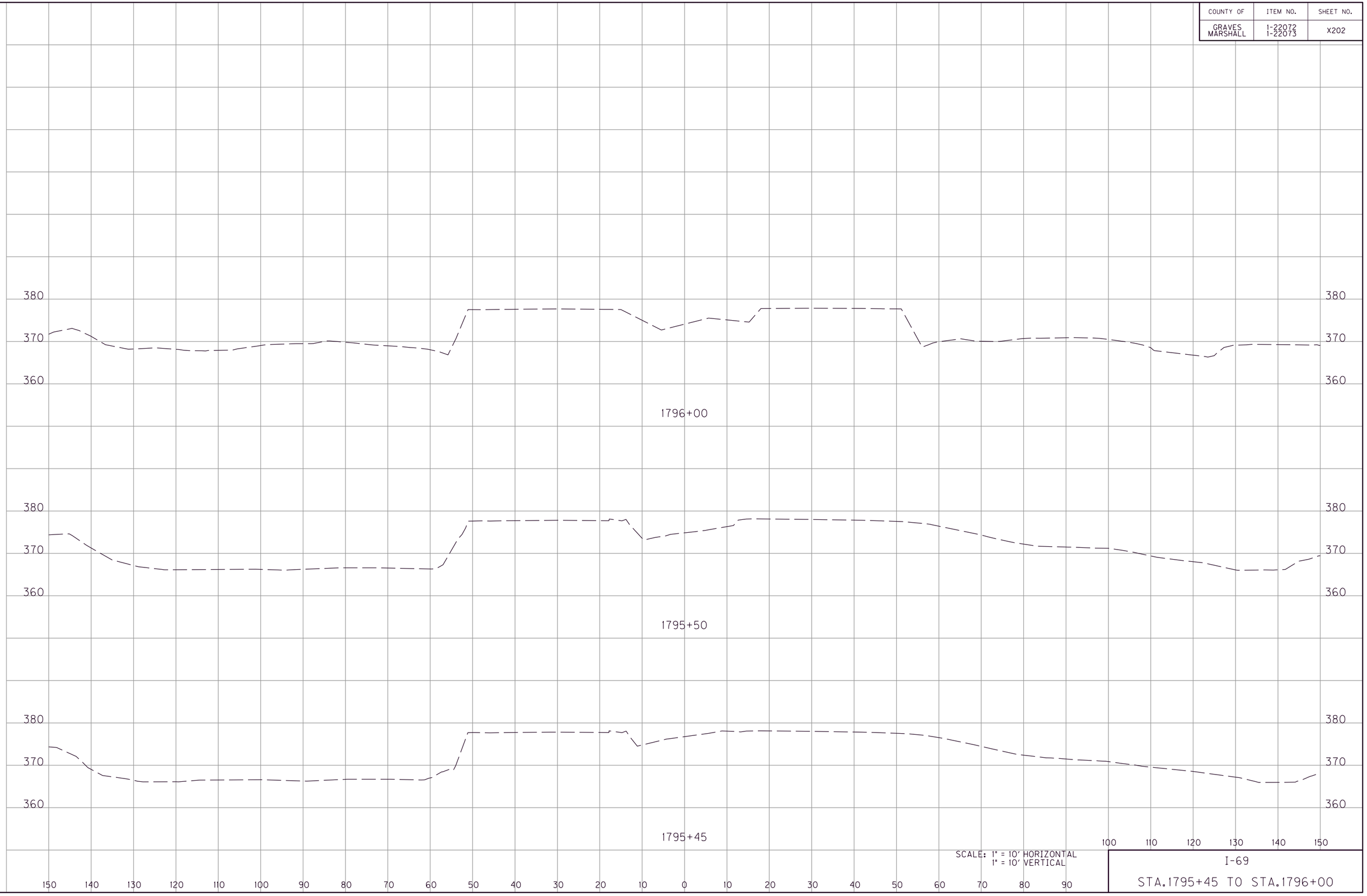

SCALE: 1" = 10' HORIZONTAL
1" = 10' VERTICAL

I-69

STA.1795+45 TO STA.1796+00

FILE NAME: G:\ENGR\HD1478.01 I-69 GRAVES-MARSHALL\CADD\PLAN\XSECT\CROSS SECTIONS.DGN
USER: phoward
DATE PLOTTED: July 20, 2025
E-SHEET NAME:
MicroStation v8.11.9.459

COUNTY OF	ITEM NO.	SHEET NO.
GRAVES MARSHALL	1-22072 1-22073	X203

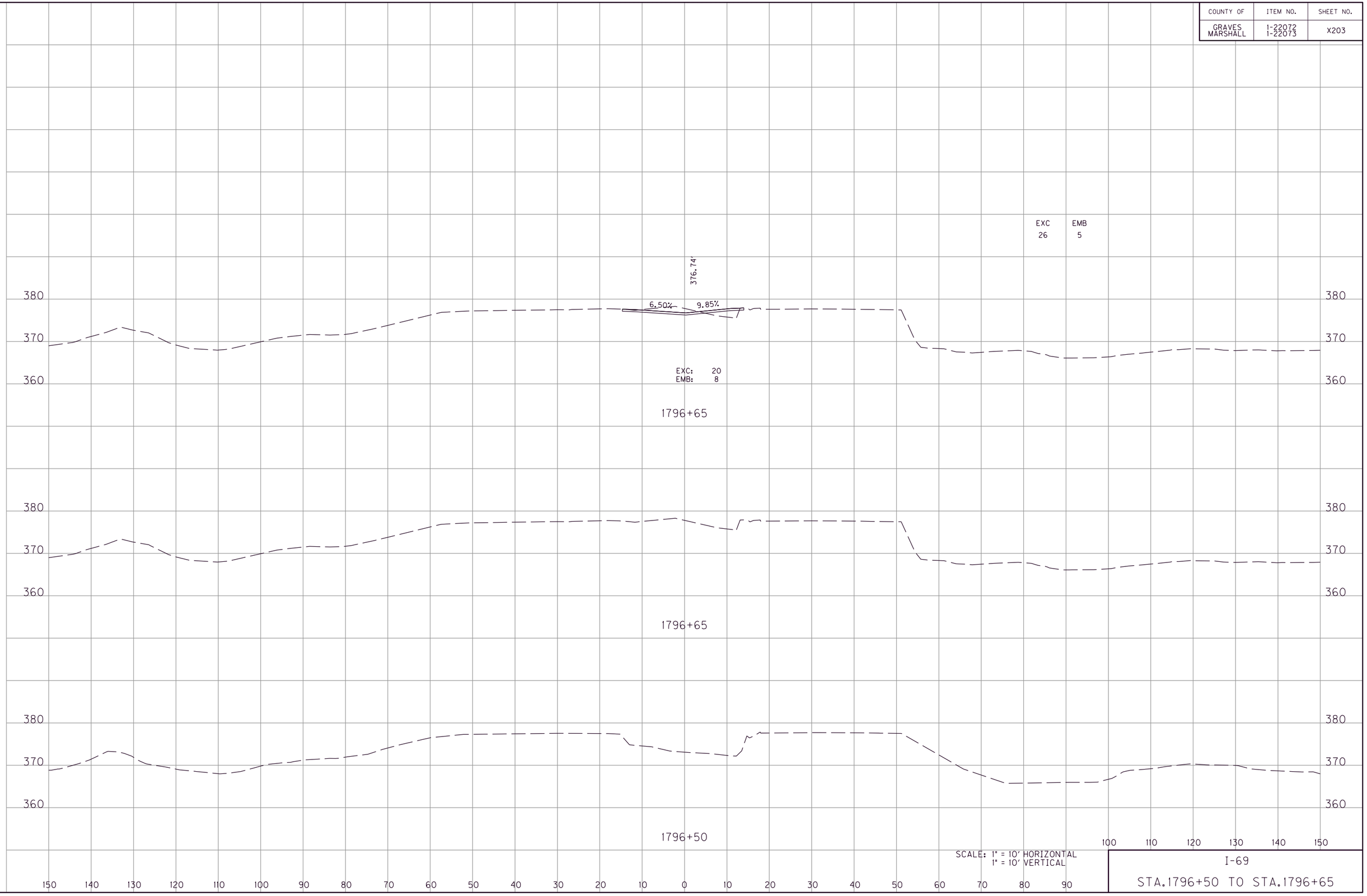

SCALE: 1" = 10' HORIZONTAL
1" = 10' VERTICAL

I-69

STA.1796+50 TO STA.1796+65

FILE NAME: G:\ENGR\HDI478.01 I-69 GRAVES-MARSHALL\CAD\PLAN\XSECT\CROSS SECTIONS.DGN
USER: phoward
DATE PLOTTED: July 20, 2025
E-SHEET NAME:
MicroStation v8.11.9.459

COUNTY OF	ITEM NO.	SHEET NO.
GRAVES MARSHALL	1-22072 1-22073	X204

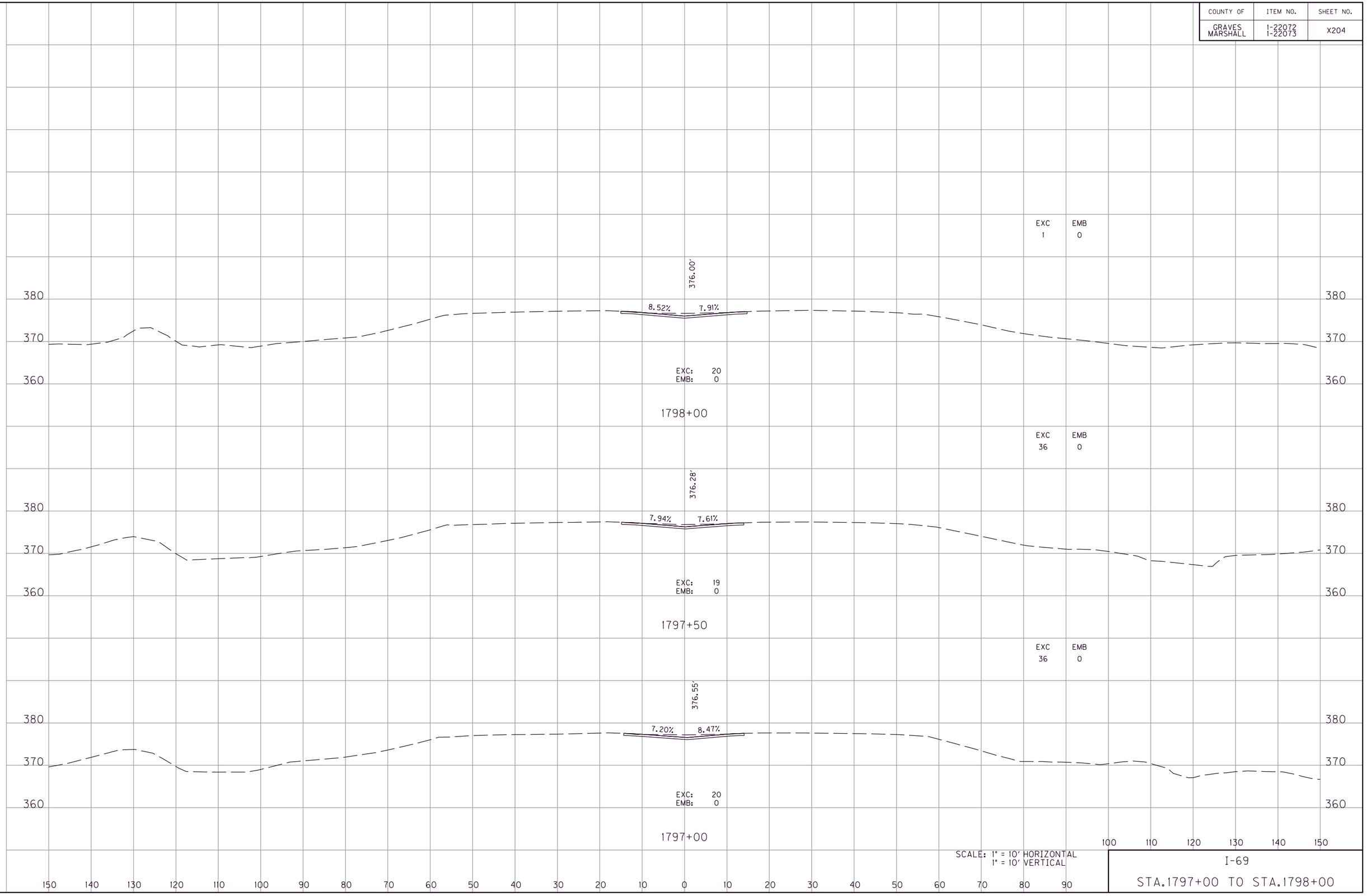

SCALE: 1" = 10' HORIZONTAL
1" = 10' VERTICAL

I-69

STA.1797+00 TO STA.1798+00

FILE NAME: G:\ENGR\HD1478.01 I-69 GRAVES-MARSHALL\CADD\PLAN\XSECT\CROSS SECTIONS.DGN
USER: phoward
DATE PLOTTED: July 20, 2025
E-SHEET NAME:
MicroStation v8.11.9.459

COUNTY OF	ITEM NO.	SHEET NO.
GRAVES MARSHALL	1-22072 1-22073	X205

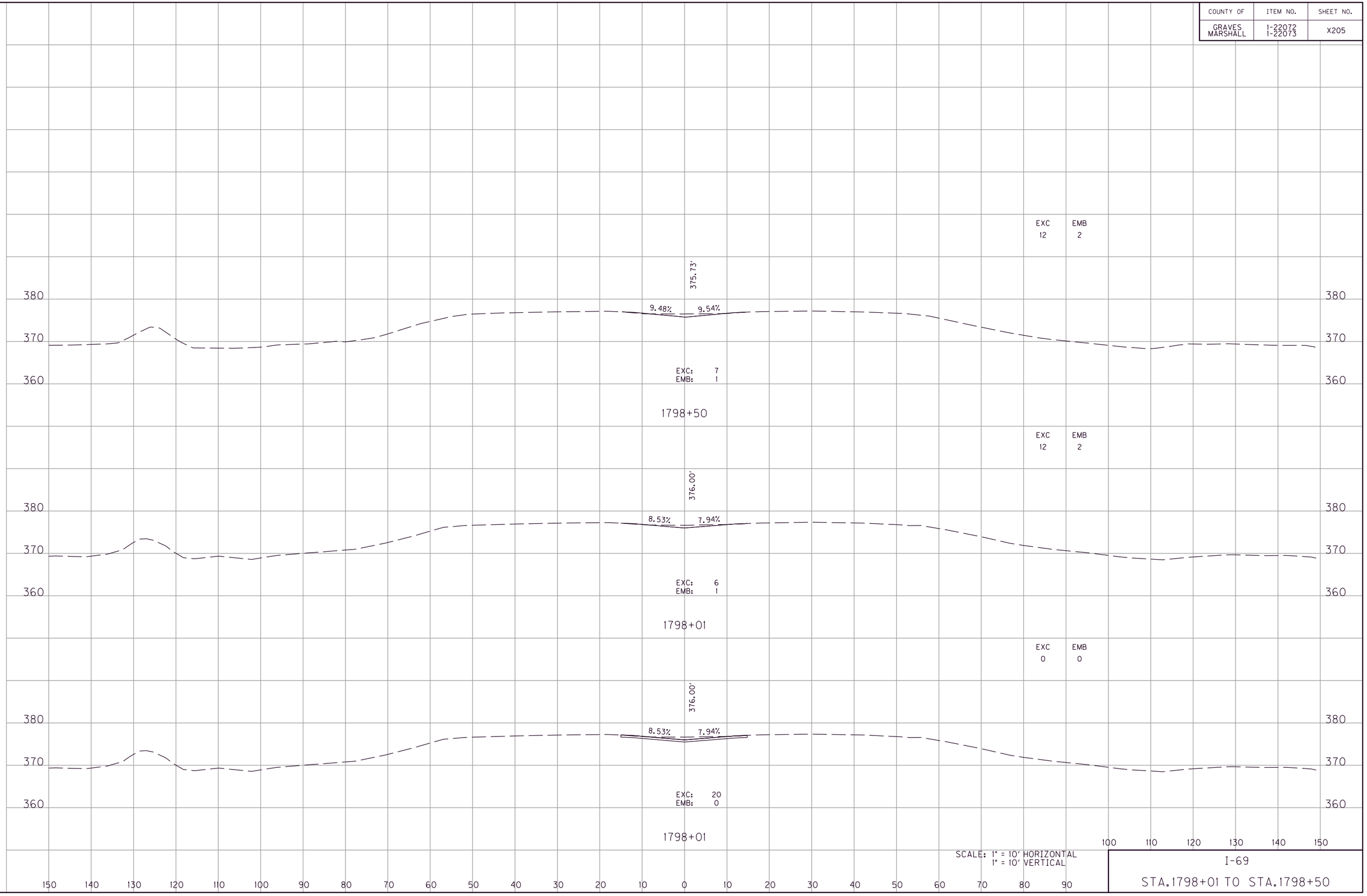

SCALE: 1" = 10' HORIZONTAL
1" = 10' VERTICAL

I-69

STA.1798+01 TO STA.1798+50

FILE NAME: G:\ENGR\HD1478.01 I-69 GRAVES-MARSHALL\CADD\PLAN\XSECT\CROSS SECTIONS.DGN
USER: phoward
DATE PLOTTED: July 20, 2025
E-SHEET NAME:
MicroStation v8.11.9.459

COUNTY OF	ITEM NO.	SHEET NO.
GRAVES MARSHALL	1-22072 1-22073	X206

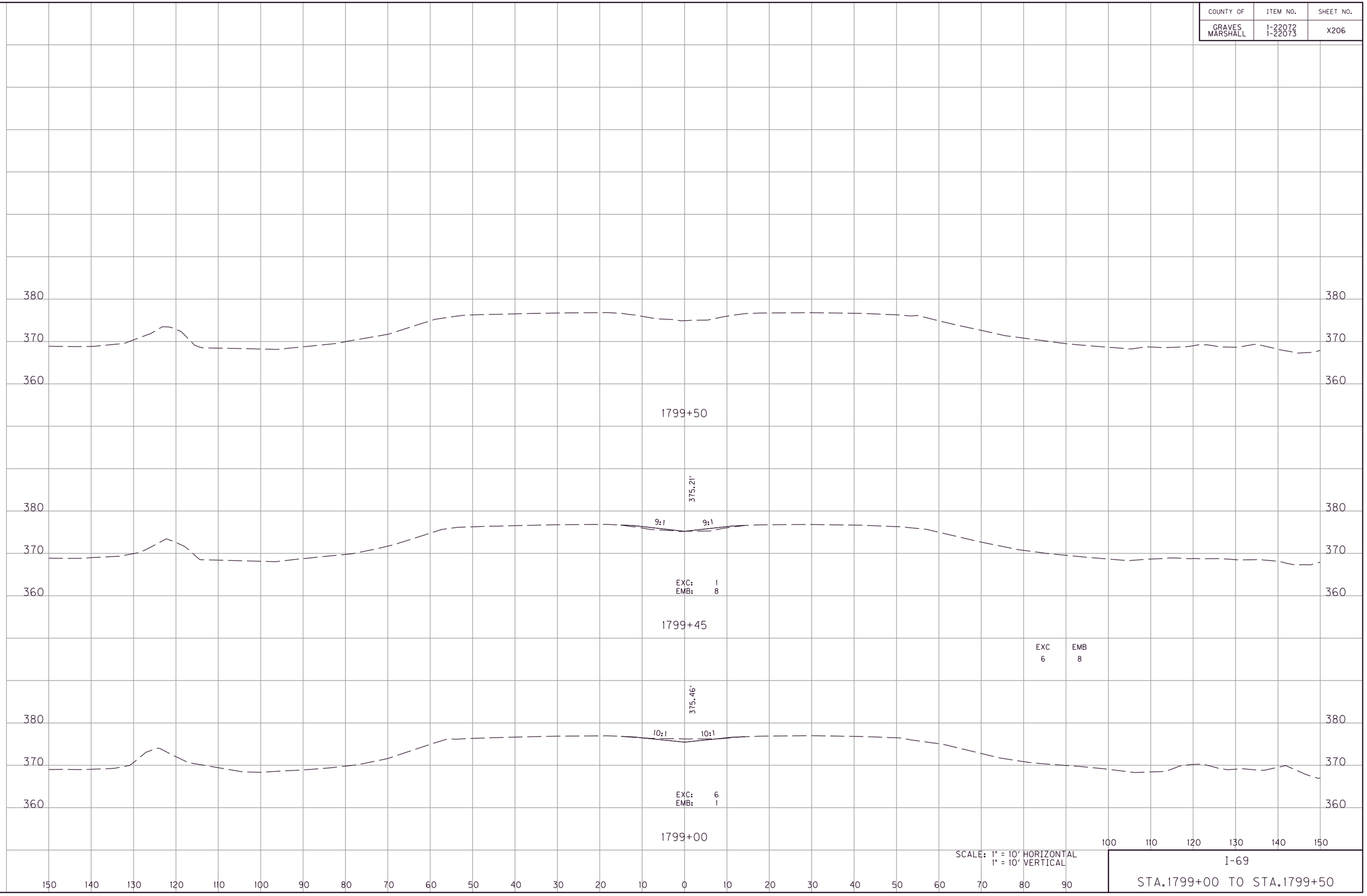

SCALE: 1" = 10' HORIZONTAL
1" = 10' VERTICAL

I-69

STA.1799+00 TO STA.1799+50

FILE NAME: G:\ENGR\HD1478.01 I-69 GRAVES-MARSHALL\CADD\PLAN\XSECT\CROSS SECTIONS.DGN
USER: phoward
DATE PLOTTED: July 20, 2025
E-SHEET NAME:
MicroStation v8.11.9.459

COUNTY OF	ITEM NO.	SHEET NO.
GRAVES MARSHALL	1-22072 1-22073	X207

MicroStation v8.11.9.459
E-SHEET NAME:
USER: phoward
DATE PLOTTED: July 20, 2025
FILE NAME: G:\ENGR\HD1478.01 I-69 GRAVES-MARSHALL\CAD\PLAN\XSECT\CROSS SECTIONS.DGN

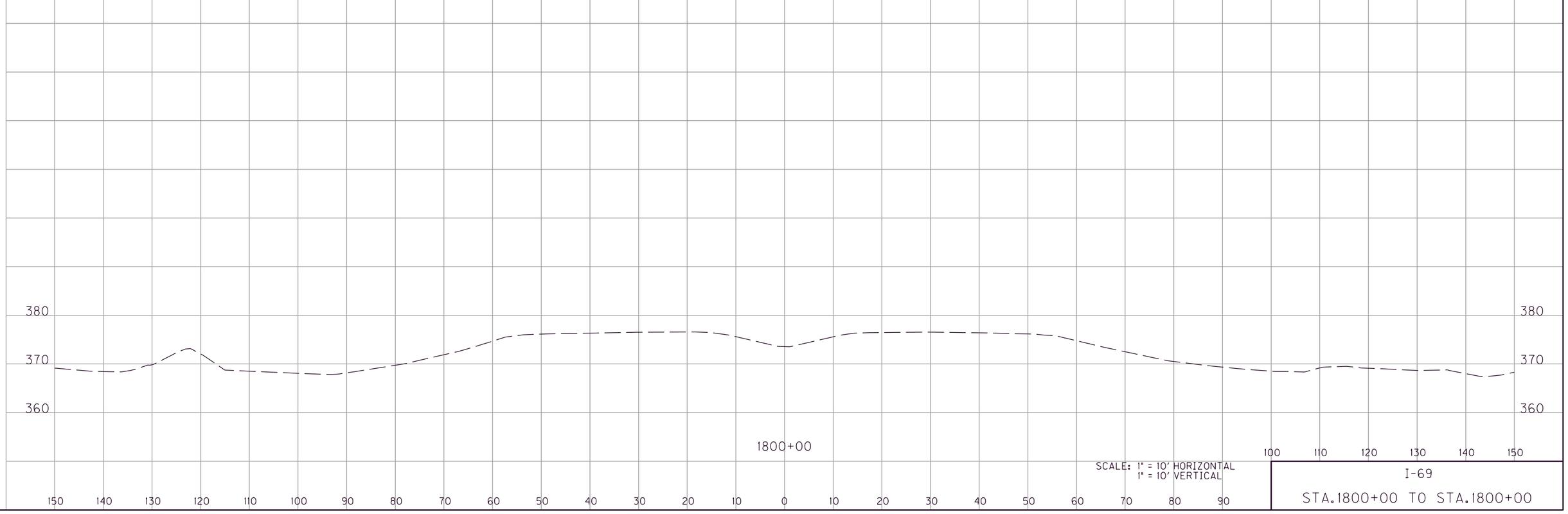

SCALE: 1" = 10' HORIZONTAL
1" = 10' VERTICAL

I-69

STA.1800+00 TO STA.1800+00

COUNTY OF	ITEM NO.	SHEET NO.
GRAVES MARSHALL	1-22072 1-22073	X208

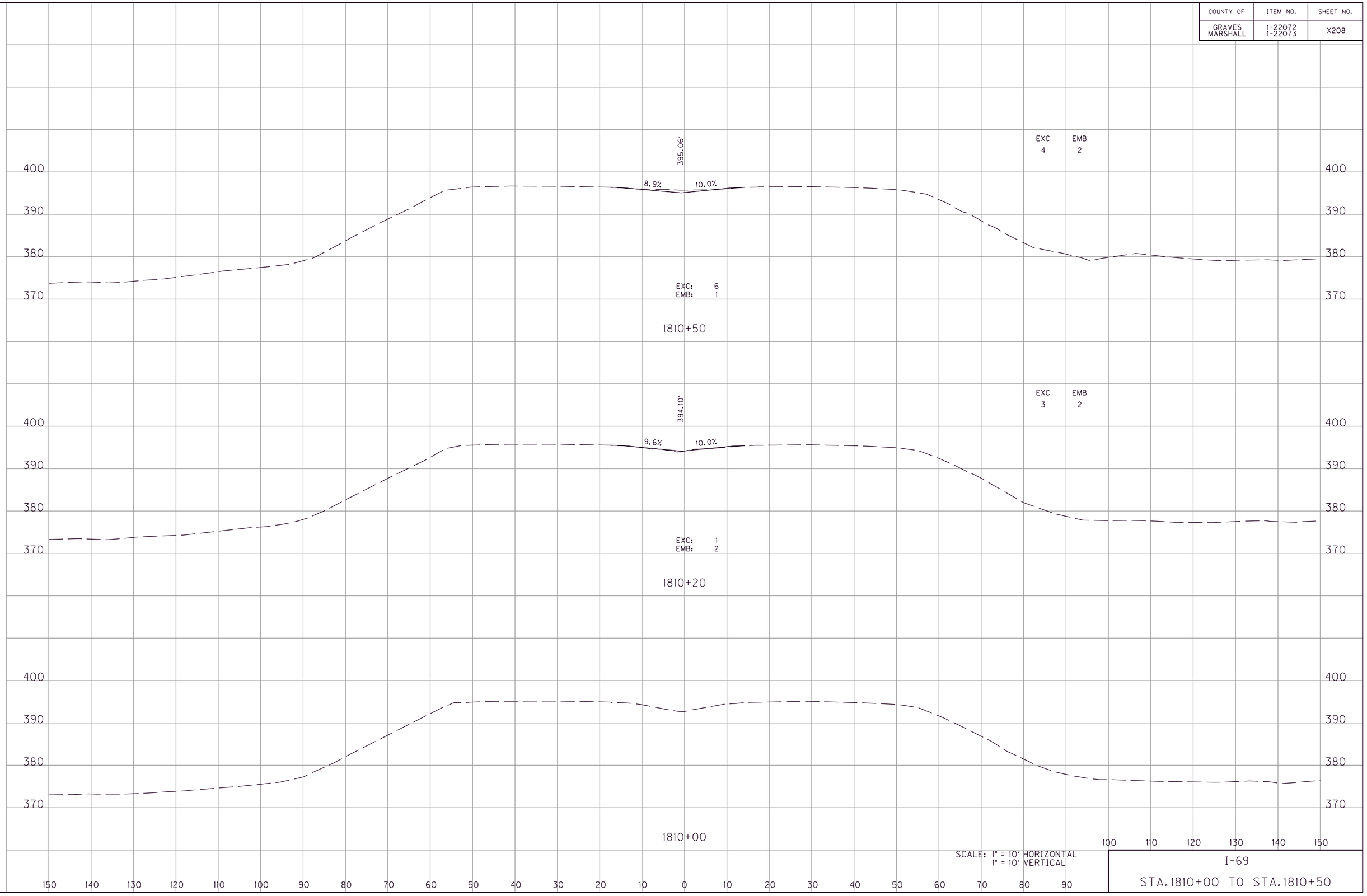

SCALE: 1" = 10' HORIZONTAL
1" = 10' VERTICAL

I-69

STA.1810+00 TO STA.1810+50

FILE NAME: G:\ENGR\HDI478.01 I-69 GRAVES-MARSHALL\CAD\PLAN\XSECT\CROSS SECTIONS.DGN
USER: phoward
DATE PLOTTED: July 20, 2025
E-SHEET NAME:
MicroStation v8.11.9.459

COUNTY OF	ITEM NO.	SHEET NO.
GRAVES MARSHALL	1-22072 1-22073	X209

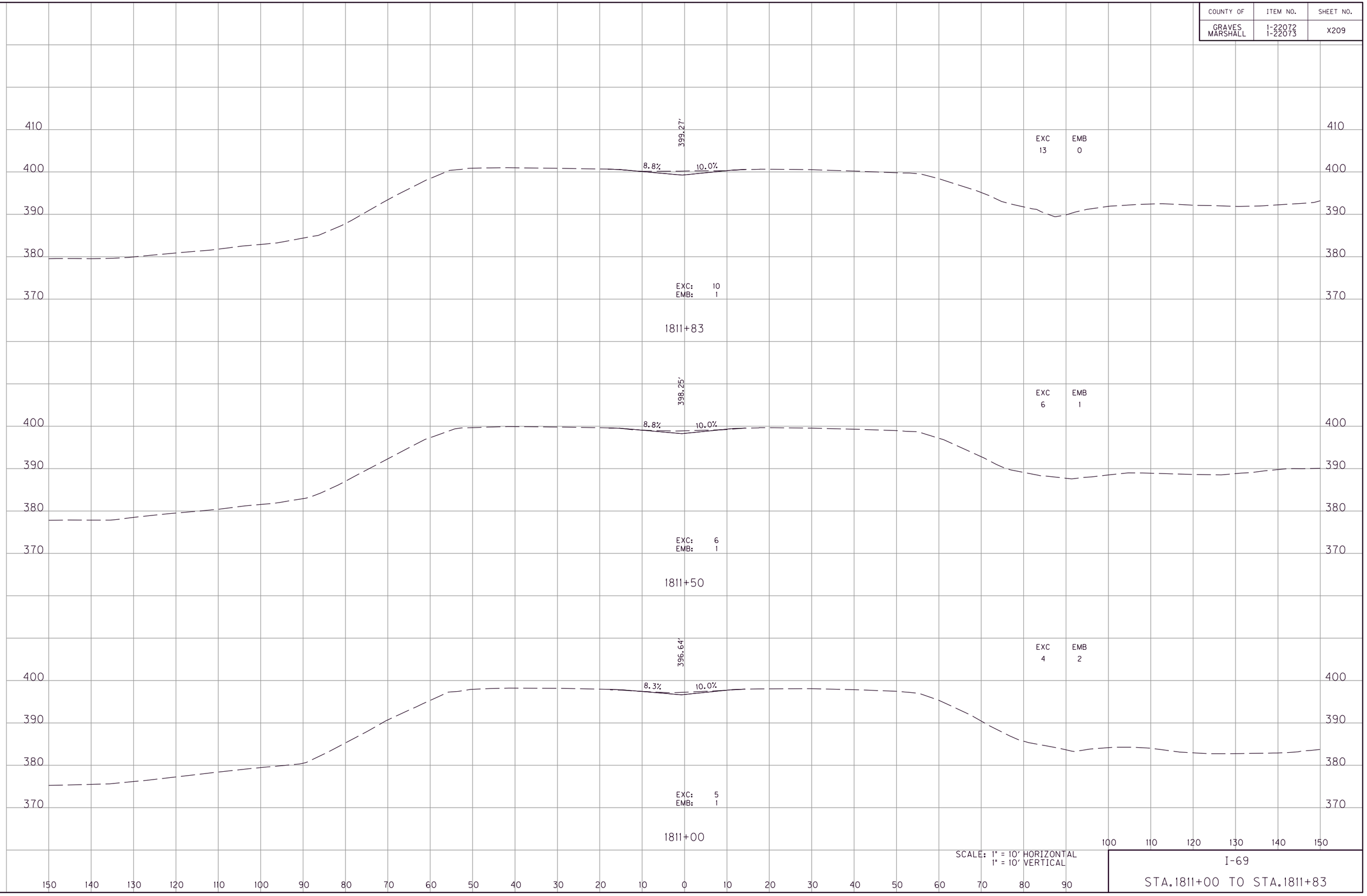

SCALE: 1" = 10' HORIZONTAL
1" = 10' VERTICAL

I-69

STA.1811+00 TO STA.1811+83

FILE NAME: G:\ENGR\HD1478.01 I-69 GRAVES-MARSHALL\CADD\PLAN\XSECT\CROSS SECTIONS.DGN
USER: phoward
DATE PLOTTED: July 20, 2025
E-SHEET NAME:
MicroStation v8.11.9.459

COUNTY OF	ITEM NO.	SHEET NO.
GRAVES MARSHALL	1-22072 1-22073	X210

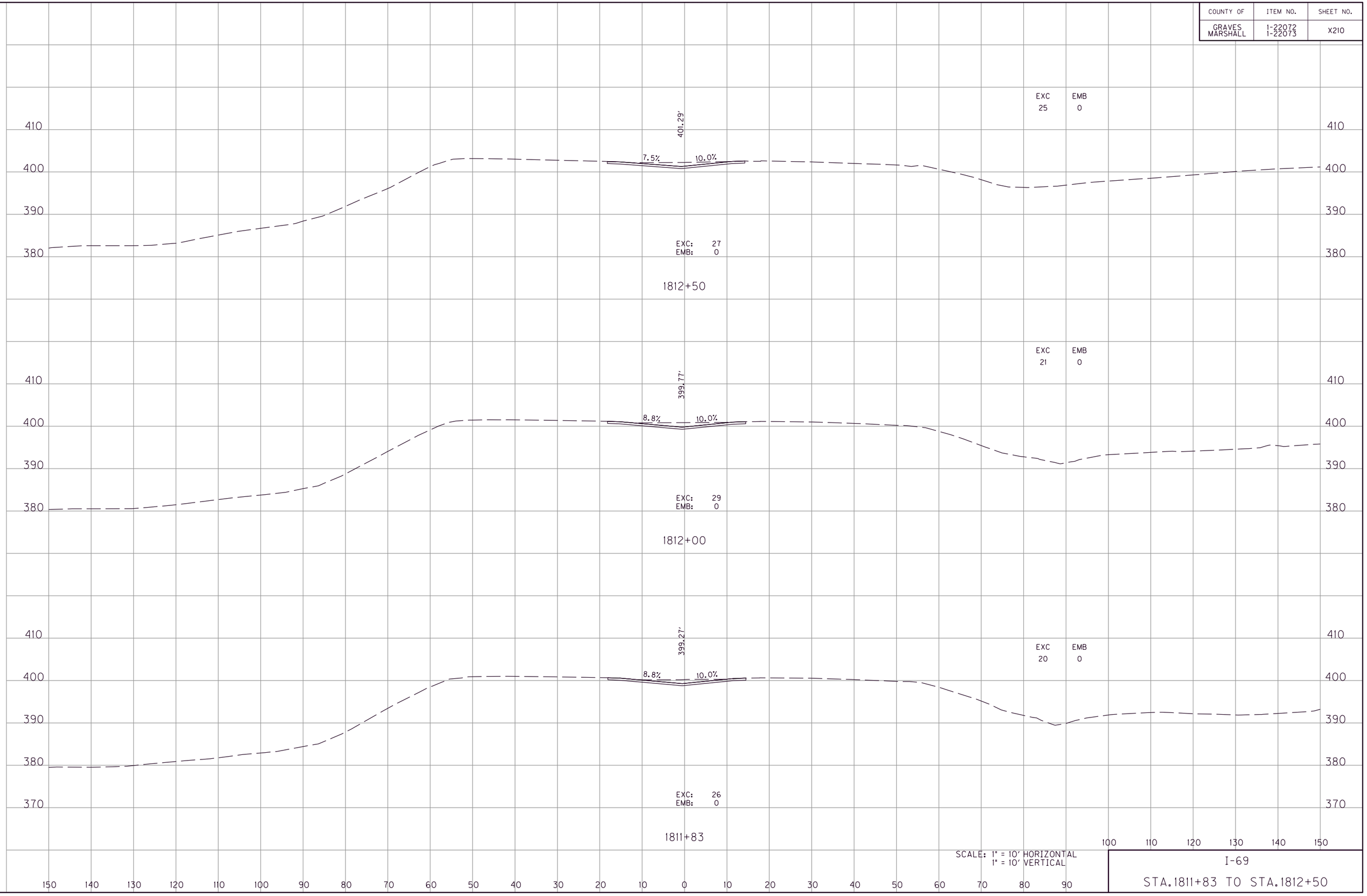

SCALE: 1" = 10' HORIZONTAL
1" = 10' VERTICAL

I-69

STA.1811+83 TO STA.1812+50

FILE NAME: G:\ENGR\HDI478.01 I-69 GRAVES-MARSHALL\CADD\PLAN\XSECT\CROSS SECTIONS.DGN
USER: pnoward
DATE PLOTTED: July 20, 2025
E-SHEET NAME:
MicroStation v8.11.9.459

COUNTY OF	ITEM NO.	SHEET NO.
GRAVES MARSHALL	1-22072 1-22073	X211

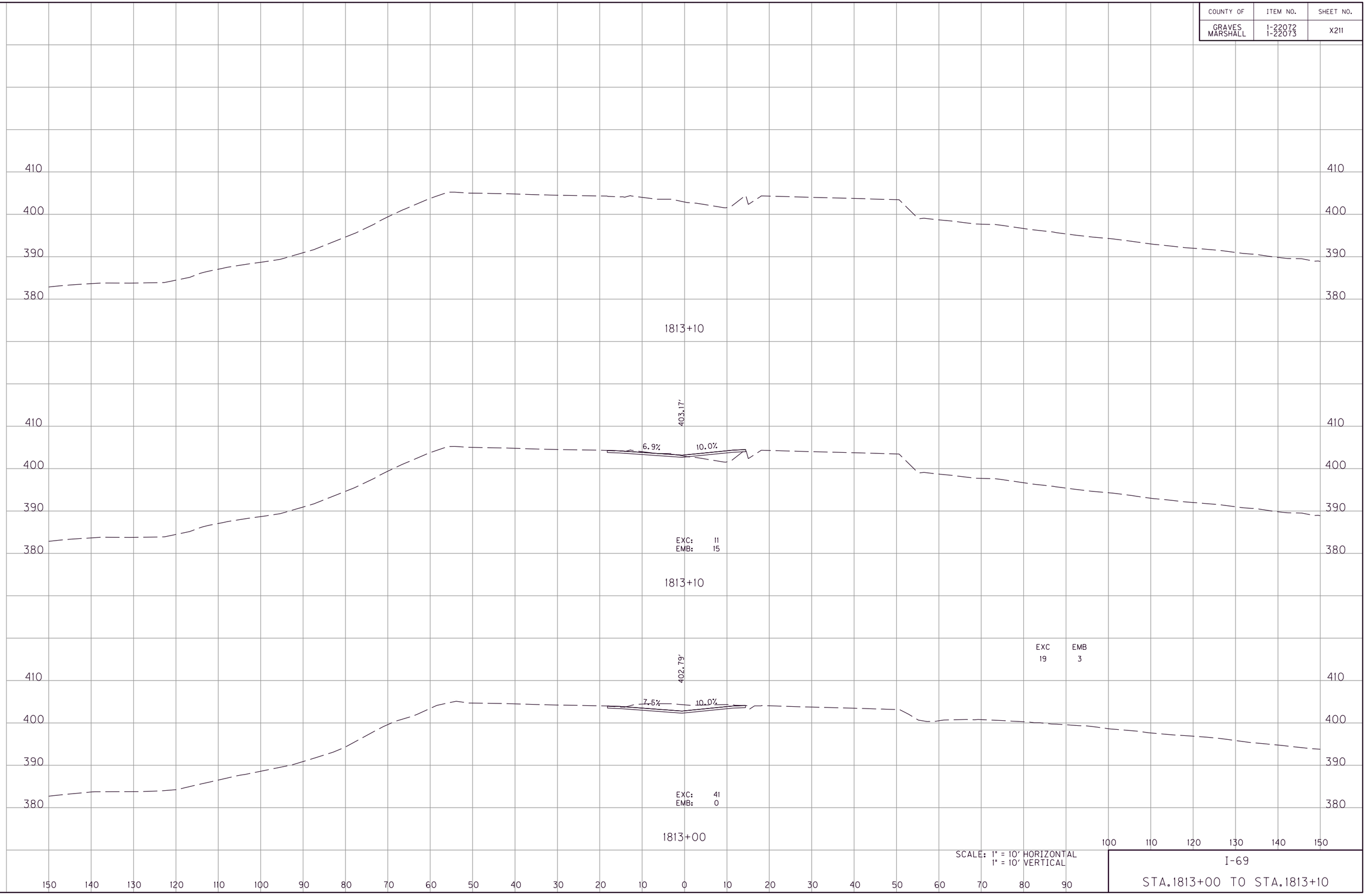

SCALE: 1" = 10' HORIZONTAL
1" = 10' VERTICAL

I-69

STA.1813+00 TO STA.1813+10

FILE NAME: G:\ENGR\HDI478.01 I-69 GRAVES-MARSHALL\CAD\PLAN\XSECT\CROSS SECTIONS.DGN
USER: phoward
DATE PLOTTED: July 20, 2025
E-SHEET NAME:
MicroStation v8.11.9.459

COUNTY OF	ITEM NO.	SHEET NO.
GRAVES MARSHALL	1-22072 1-22073	X212

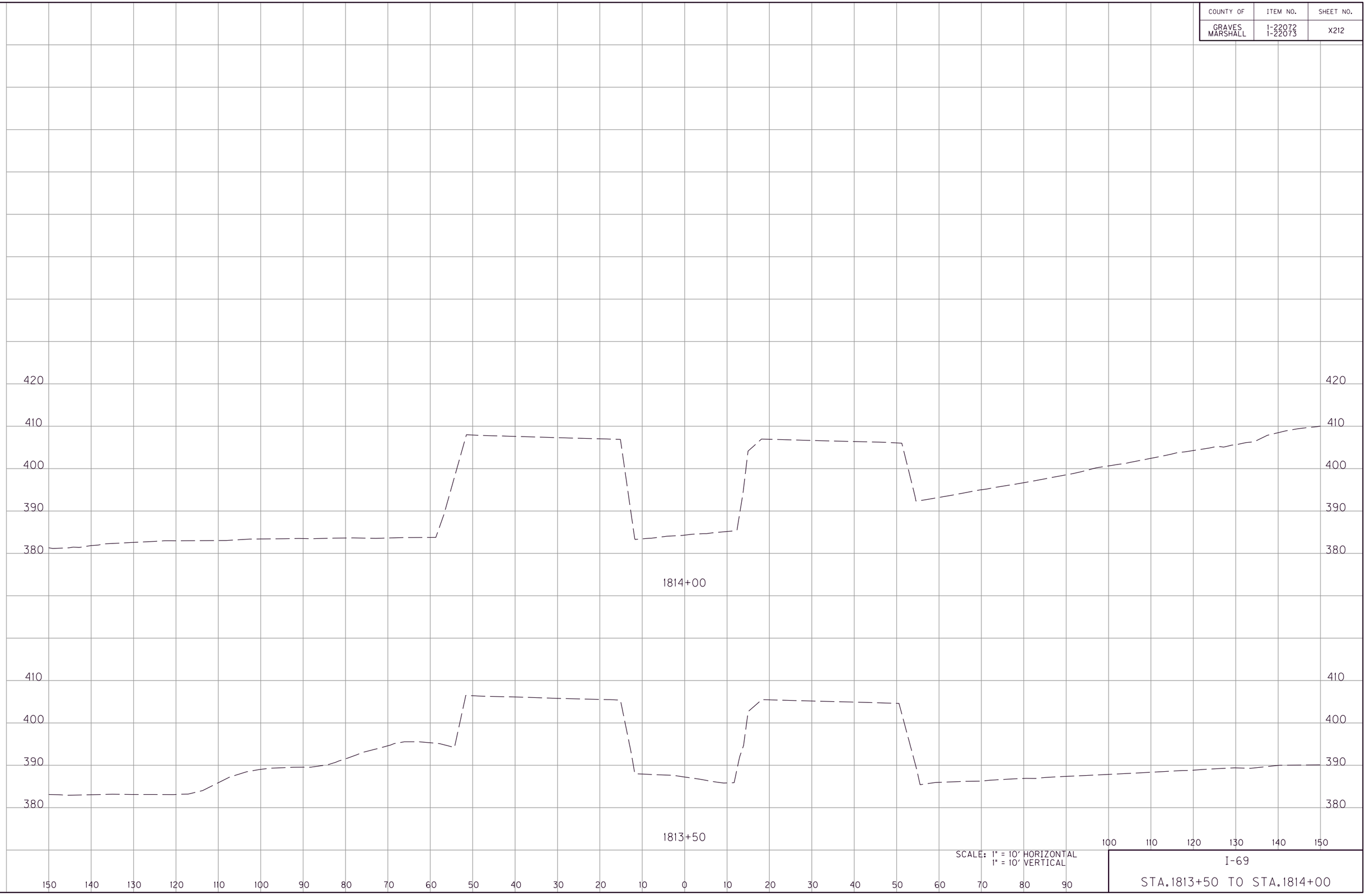

SCALE: 1" = 10' HORIZONTAL
1" = 10' VERTICAL

I-69

STA.1813+50 TO STA.1814+00

MicroStation v8.11.9.459
E-SHEET NAME:
USER: phoward
DATE PLOTTED: July 20, 2025
FILE NAME: G:\ENGR\HDI478.01 I-69 GRAVES-MARSHALL\CAD\PLAN\XSECT\CROSS SECTIONS.DGN

COUNTY OF	ITEM NO.	SHEET NO.
GRAVES MARSHALL	1-22072 1-22073	X213

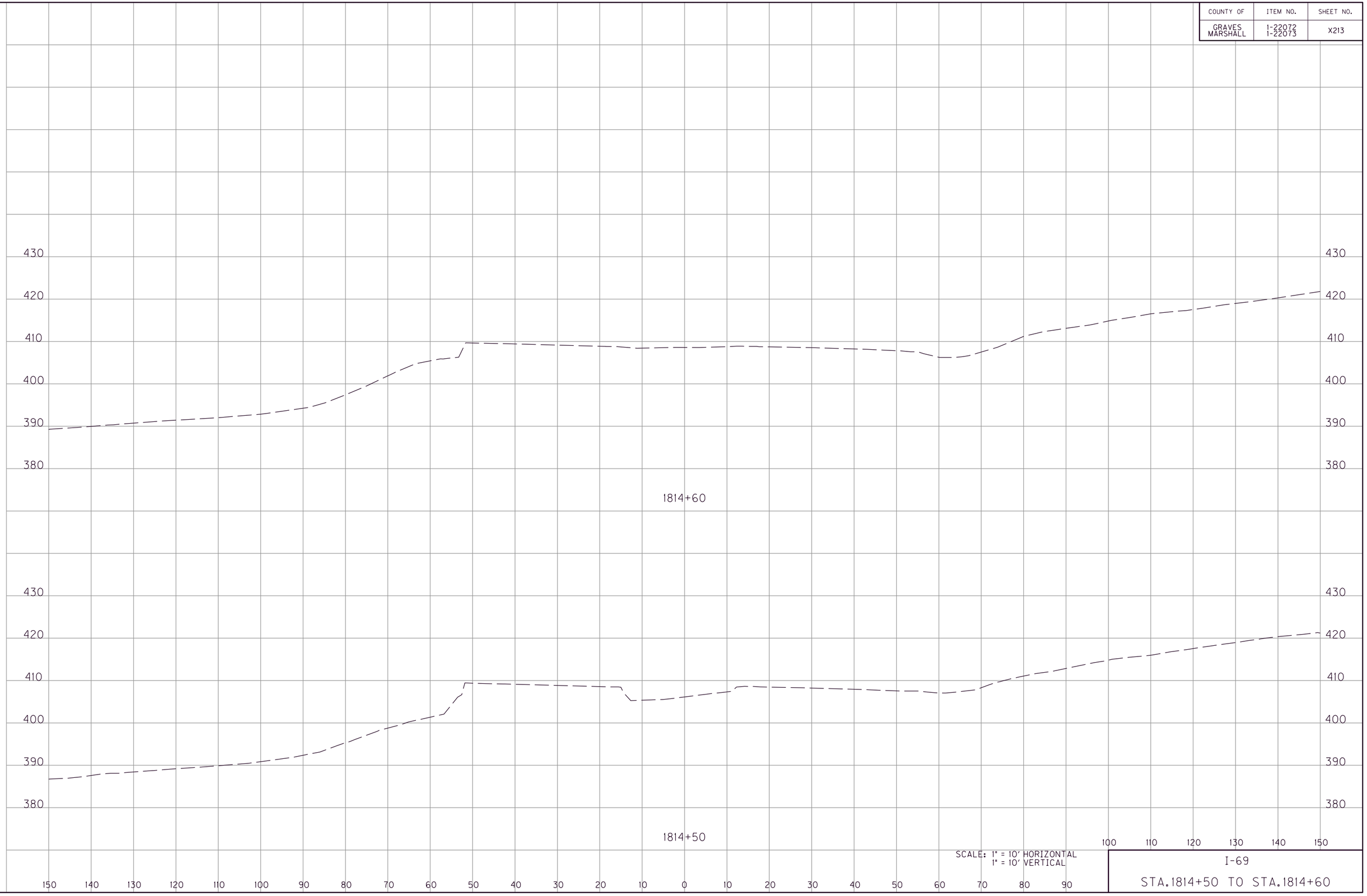

SCALE: 1" = 10' HORIZONTAL
1" = 10' VERTICAL

I-69

STA.1814+50 TO STA.1814+60

FILE NAME: G:\ENGR\HD\1478.01 I-69 GRAVES-MARSHALL\CADD\PLAN\XSECT\CROSS SECTIONS.DGN
USER: phoward
DATE PLOTTED: July 20, 2025
E-SHEET NAME:
MicroStation v8.11.9.459

COUNTY OF	ITEM NO.	SHEET NO.
GRAVES MARSHALL	1-22072 1-22073	X214

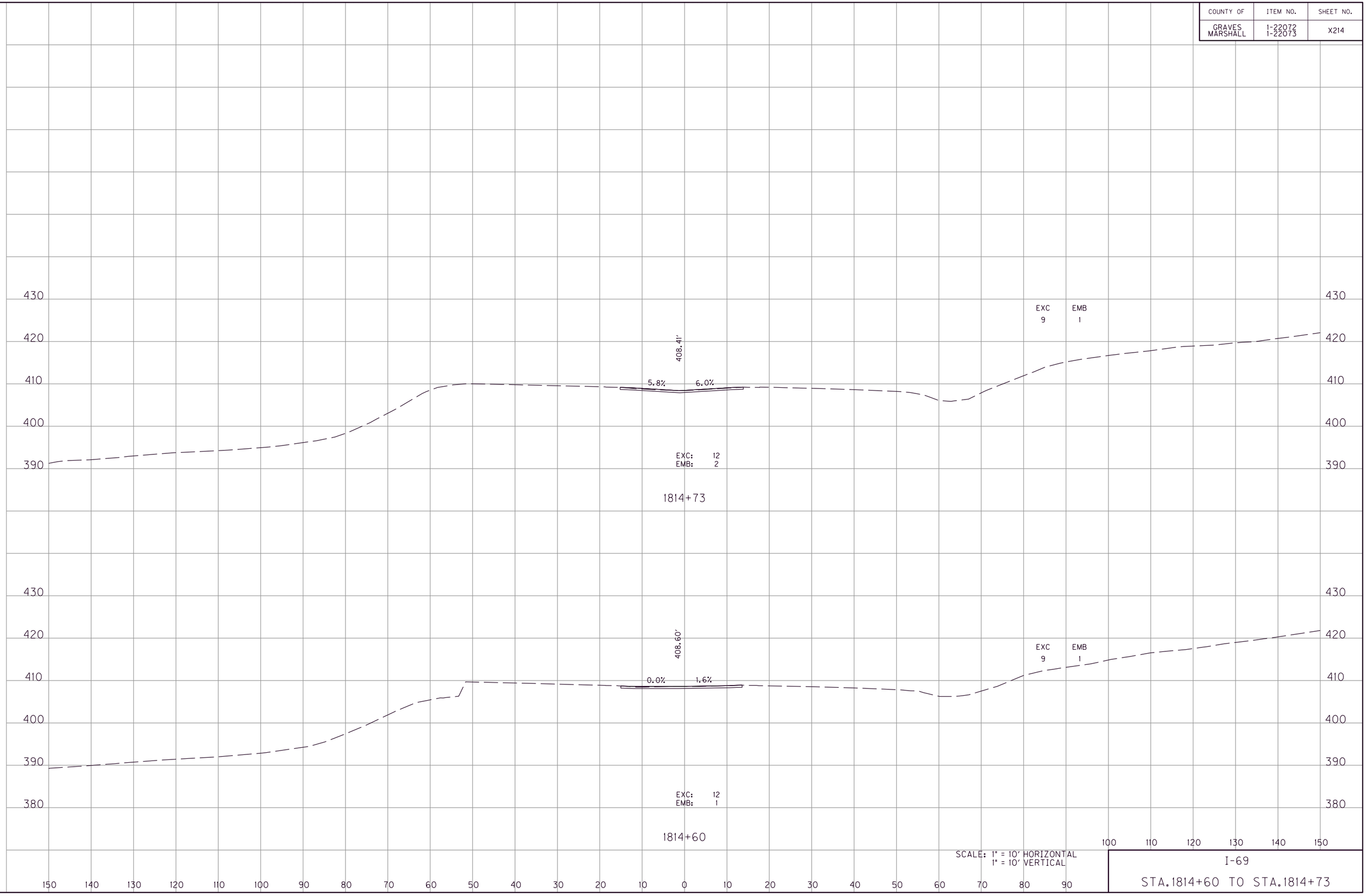

SCALE: 1" = 10' HORIZONTAL
1" = 10' VERTICAL

I-69

STA.1814+60 TO STA.1814+73

FILE NAME: G:\ENGR\HD\1478.01 I-69 GRAVES-MARSHALL\CAD\PLAN\XSECT\CROSS SECTIONS.DGN
USER: phoward
DATE PLOTTED: July 20, 2025
E-SHEET NAME:
MicroStation v8.11.9.459

COUNTY OF	ITEM NO.	SHEET NO.
GRAVES MARSHALL	1-22072 1-22073	X215

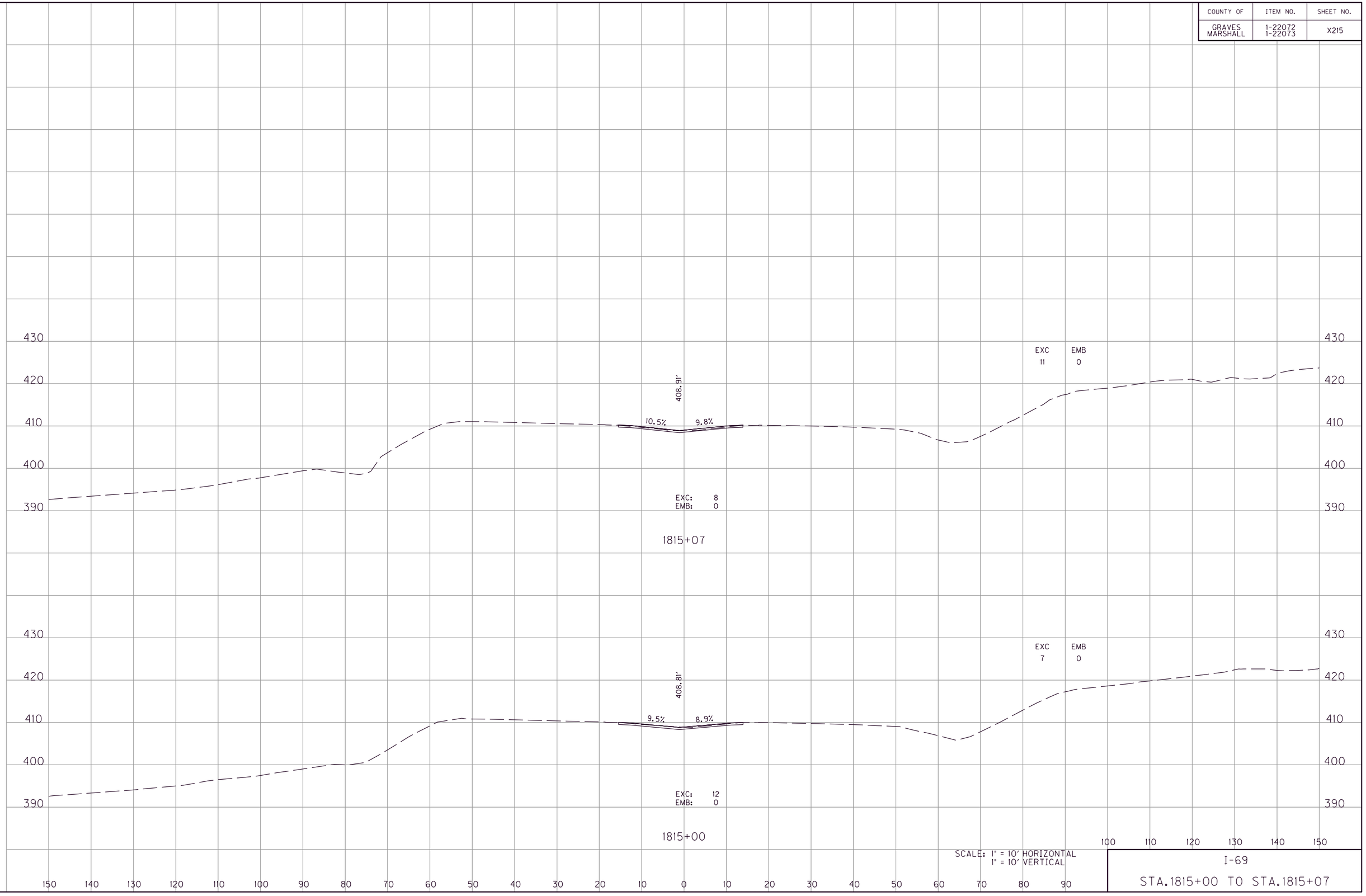

SCALE: 1" = 10' HORIZONTAL
1" = 10' VERTICAL

I-69

STA.1815+00 TO STA.1815+07

FILE NAME: G:\ENGR\HD1478.01 I-69 GRAVES-MARSHALL\CAD\PLAN\XSECT\CROSS SECTIONS.DGN
USER: phoward
DATE PLOTTED: July 20, 2025
E-SHEET NAME:
MicroStation v8.11.9.459

COUNTY OF	ITEM NO.	SHEET NO.
GRAVES MARSHALL	1-22072 1-22073	X216

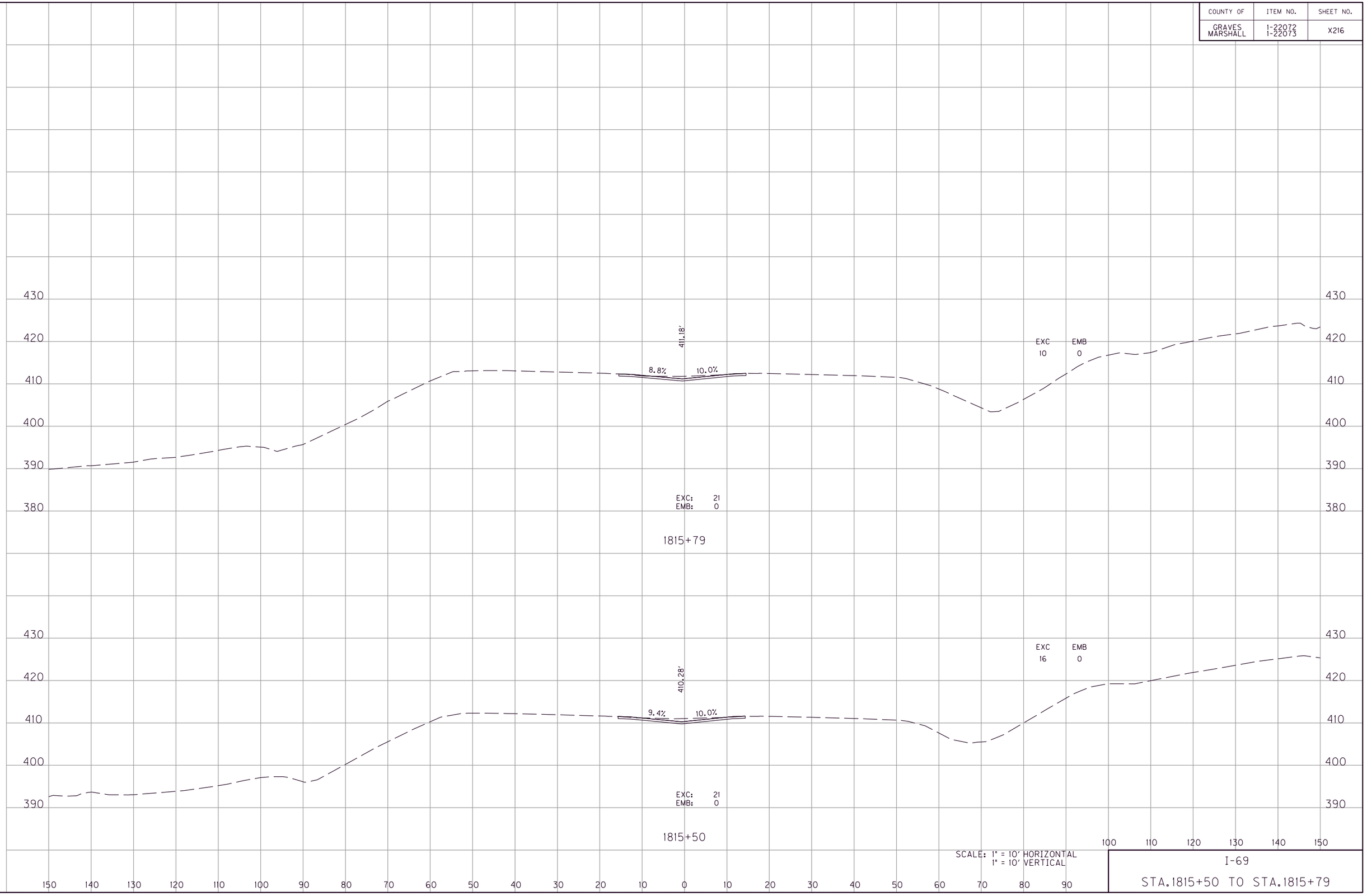

SCALE: 1" = 10' HORIZONTAL
1" = 10' VERTICAL

I-69

STA.1815+50 TO STA.1815+79

MicroStation v8.11.9.459 | E-SHEET NAME: | USER: phoward DATE PLOTTED: July 20, 2025 | FILE NAME: G:\ENGR\HD\1478.01 I-69 GRAVES-MARSHALL\CAD\PLAN\XSECT\CROSS SECTIONS.DGN

COUNTY OF	ITEM NO.	SHEET NO.
GRAVES MARSHALL	1-22072 1-22073	X217

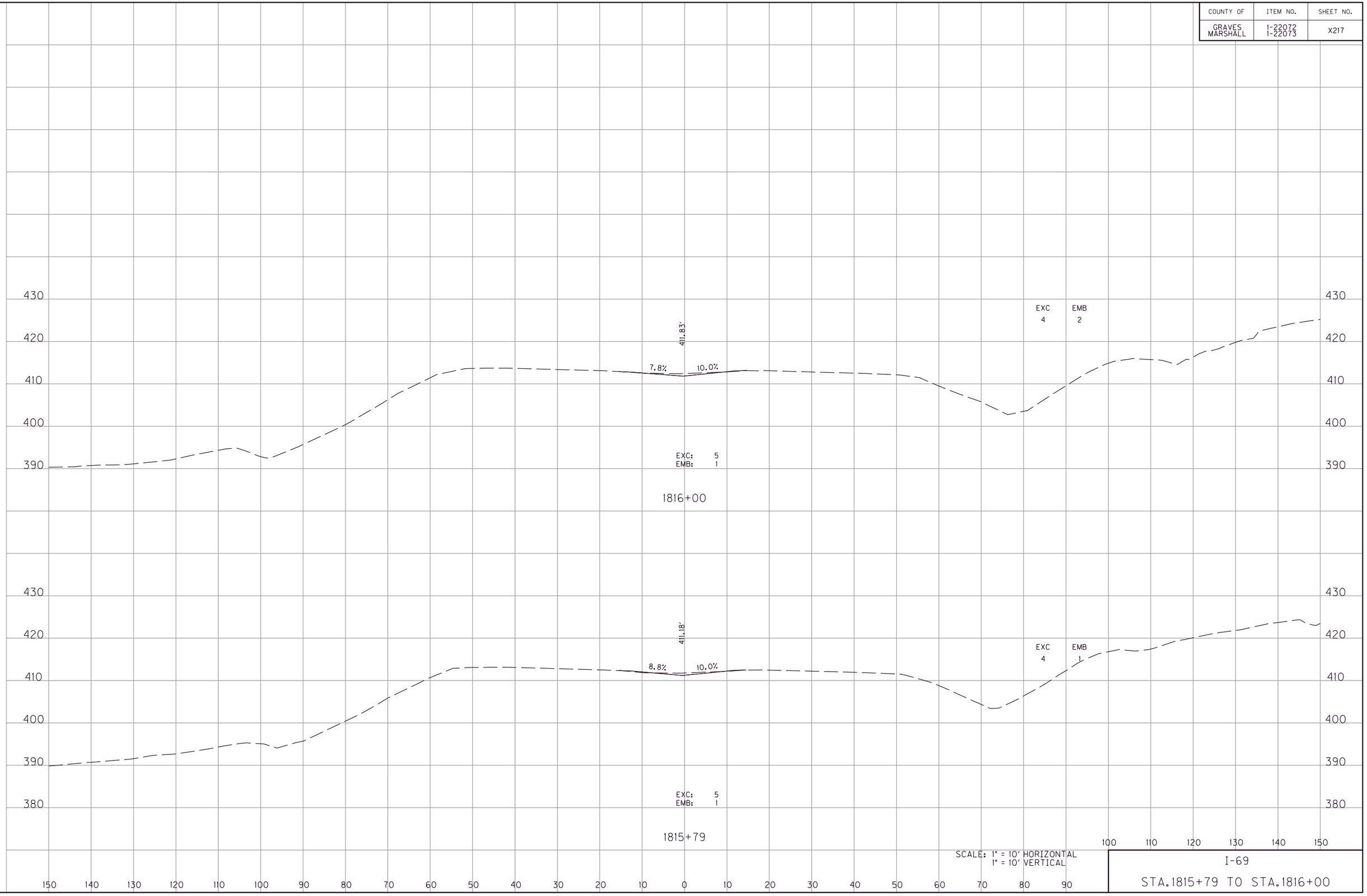

SCALE: 1" = 10' HORIZONTAL
1" = 10' VERTICAL

I-69

STA.1815+79 TO STA.1816+00

MicroStation v8.11.9.459 | E-SHEET NAME: | USER: phoward DATE PLOTTED: July 20, 2025 | FILE NAME: G:\ENGR\HD\1478.01 I-69 GRAVES-MARSHALL\CAD\PLAN\XSECT\CROSS SECTIONS.DGN

COUNTY OF	ITEM NO.	SHEET NO.
GRAVES MARSHALL	1-22072 1-22073	X218

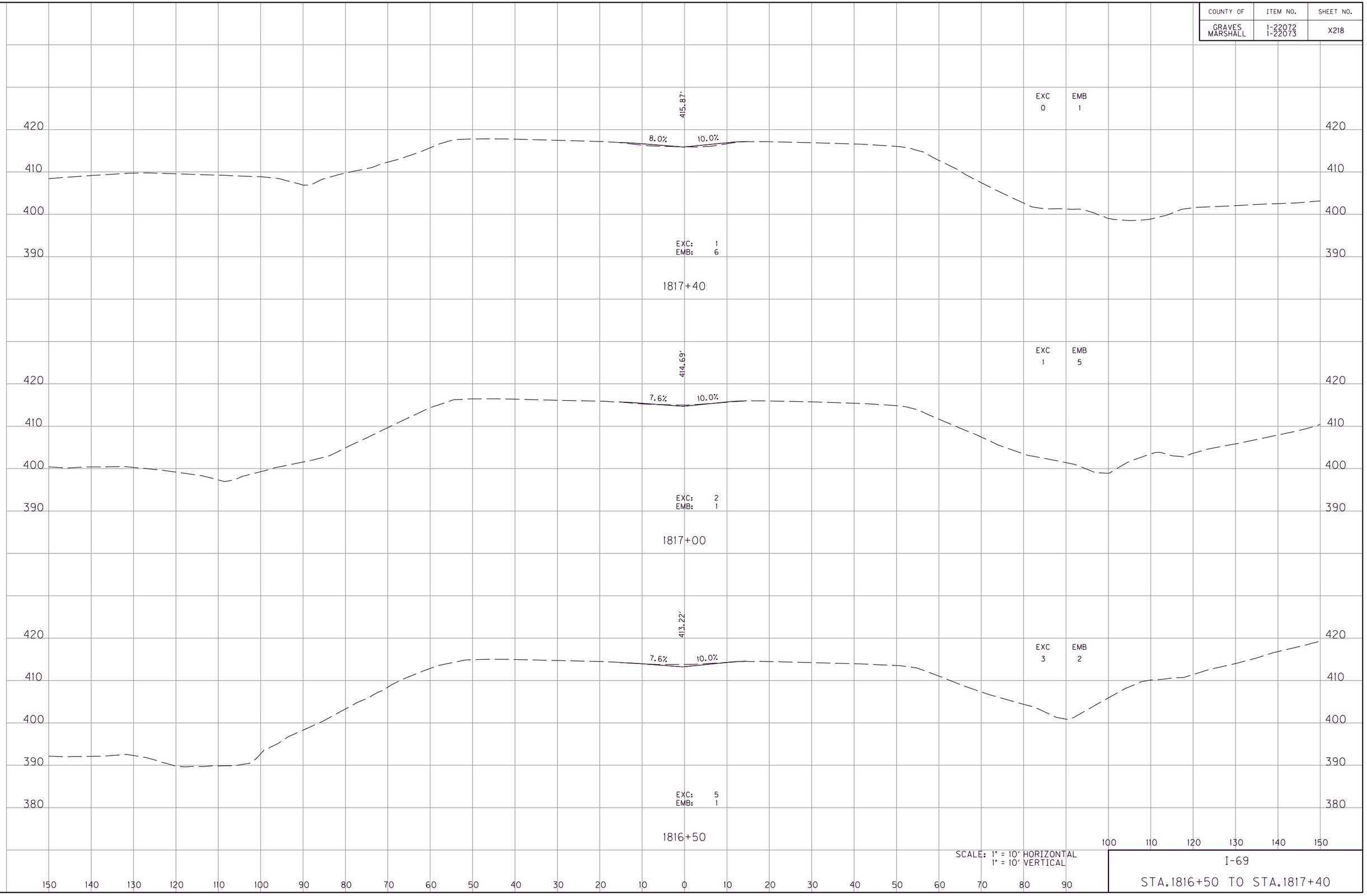

SCALE: 1" = 10' HORIZONTAL
1" = 10' VERTICAL

I-69

STA.1816+50 TO STA.1817+40

FILE NAME: G:\ENGR\HD\1478.01 I-69 GRAVES-MARSHALL\CADD\PLAN\XSECT\CROSS SECTIONS.DGN
USER: phoward
DATE PLOTTED: July 20, 2025
E-SHEET NAME:
MicroStation v8.11.9.459

COUNTY OF	ITEM NO.	SHEET NO.
GRAVES MARSHALL	1-22072 1-22073	X219

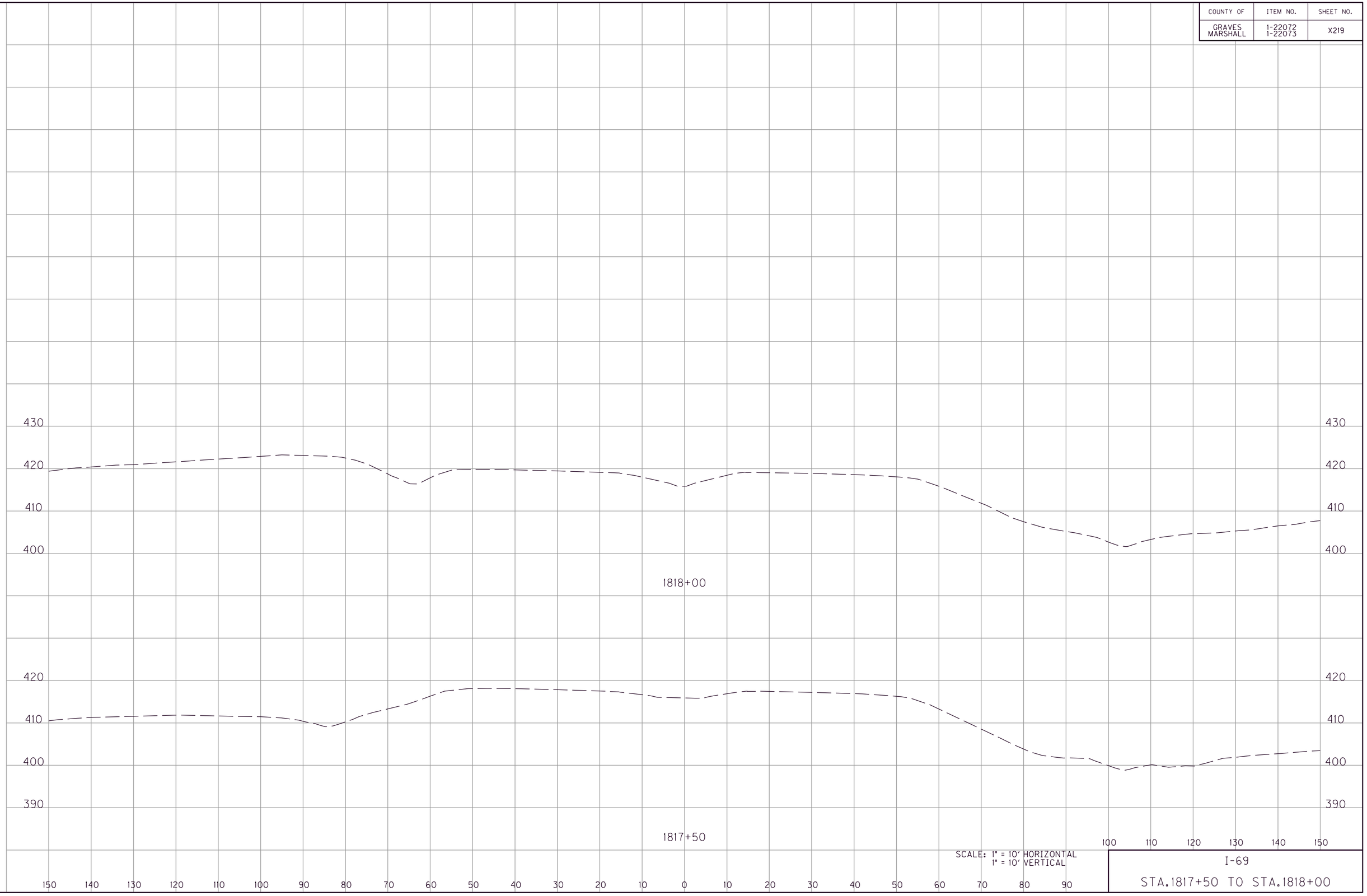

I-69

STA.1817+50 TO STA.1818+00

MicroStation v8.11.9.459
E-SHEET NAME:
USER: phoward
DATE PLOTTED: July 20, 2025
FILE NAME: G:\ENGR\HD\1478.01 I-69 GRAVES-MARSHALL\CAD\PLAN\XSECT\CROSS SECTIONS.DGN

COUNTY OF	ITEM NO.	SHEET NO.
GRAVES MARSHALL	1-22072 1-22073	X220

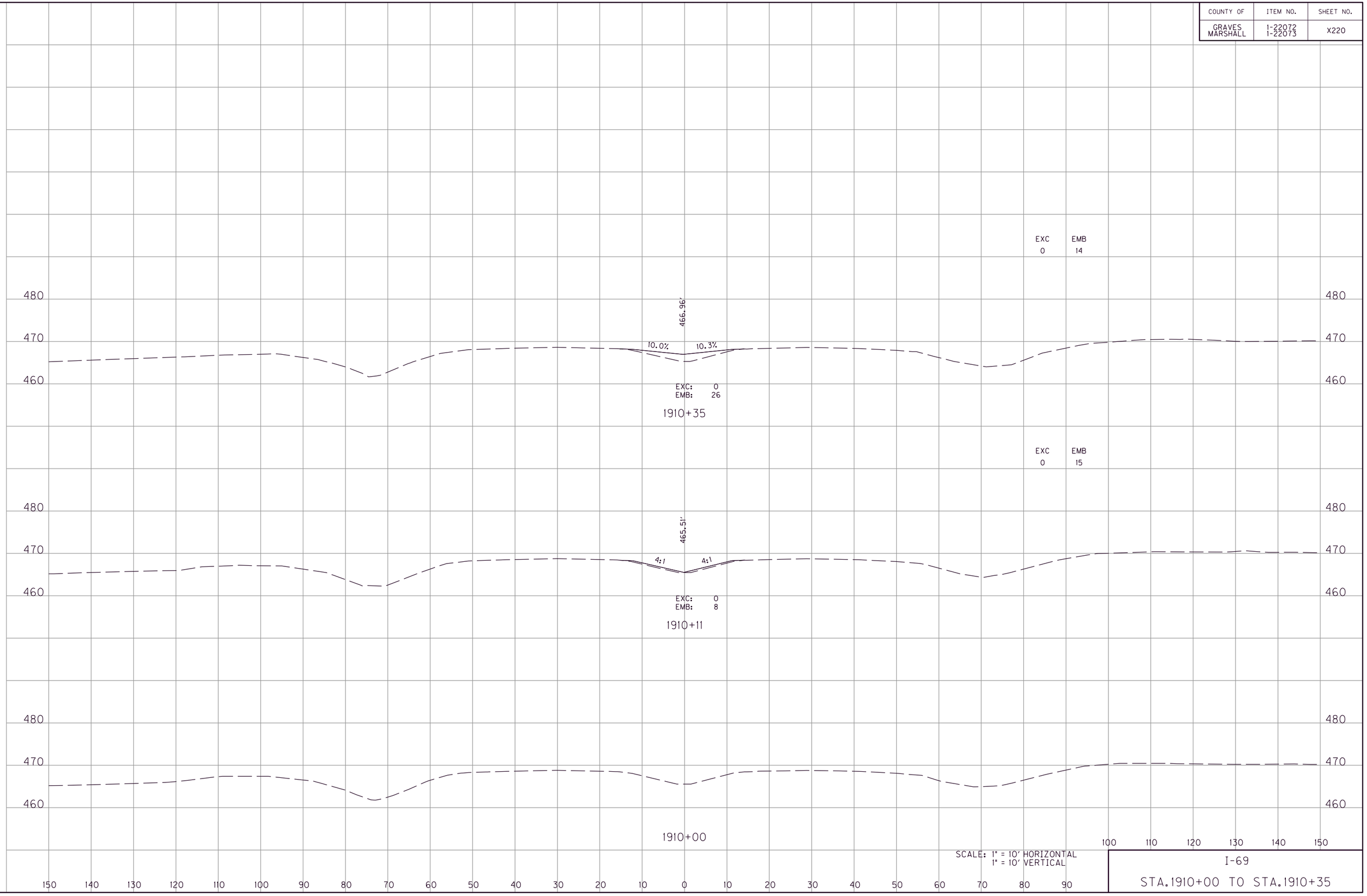

SCALE: 1" = 10' HORIZONTAL
1" = 10' VERTICAL

I-69

STA.1910+00 TO STA.1910+35

FILE NAME: G:\ENGR\HD1478.01 I-69 GRAVES-MARSHALL\CAD\PLAN\XSECT\CROSS SECTIONS.DGN
USER: phoward
DATE PLOTTED: July 20, 2025
E-SHEET NAME:
MicroStation v8.11.9.459

COUNTY OF	ITEM NO.	SHEET NO.
GRAVES MARSHALL	1-22072 1-22073	X221

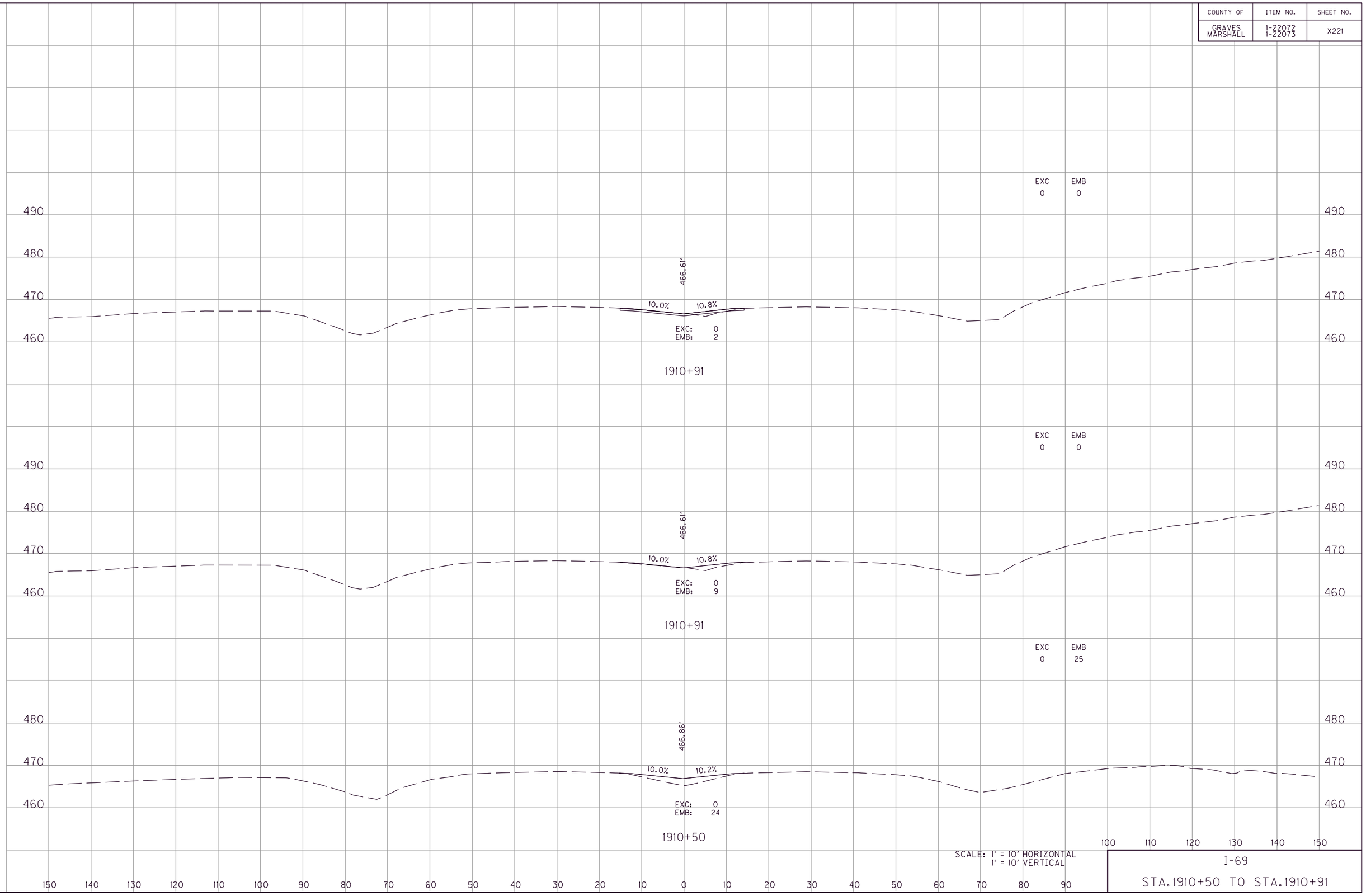

SCALE: 1" = 10' HORIZONTAL
1" = 10' VERTICAL

I-69

STA.1910+50 TO STA.1910+91

MicroStation v8.11.9.459
E-SHEET NAME:
USER: phoward
DATE PLOTTED: July 20, 2025
FILE NAME: G:\ENGR\HD\478.01 I-69 GRAVES-MARSHALL\CAD\PLAN\XSECT\CROSS SECTIONS.DGN

COUNTY OF	ITEM NO.	SHEET NO.
GRAVES MARSHALL	1-22072 1-22073	X222

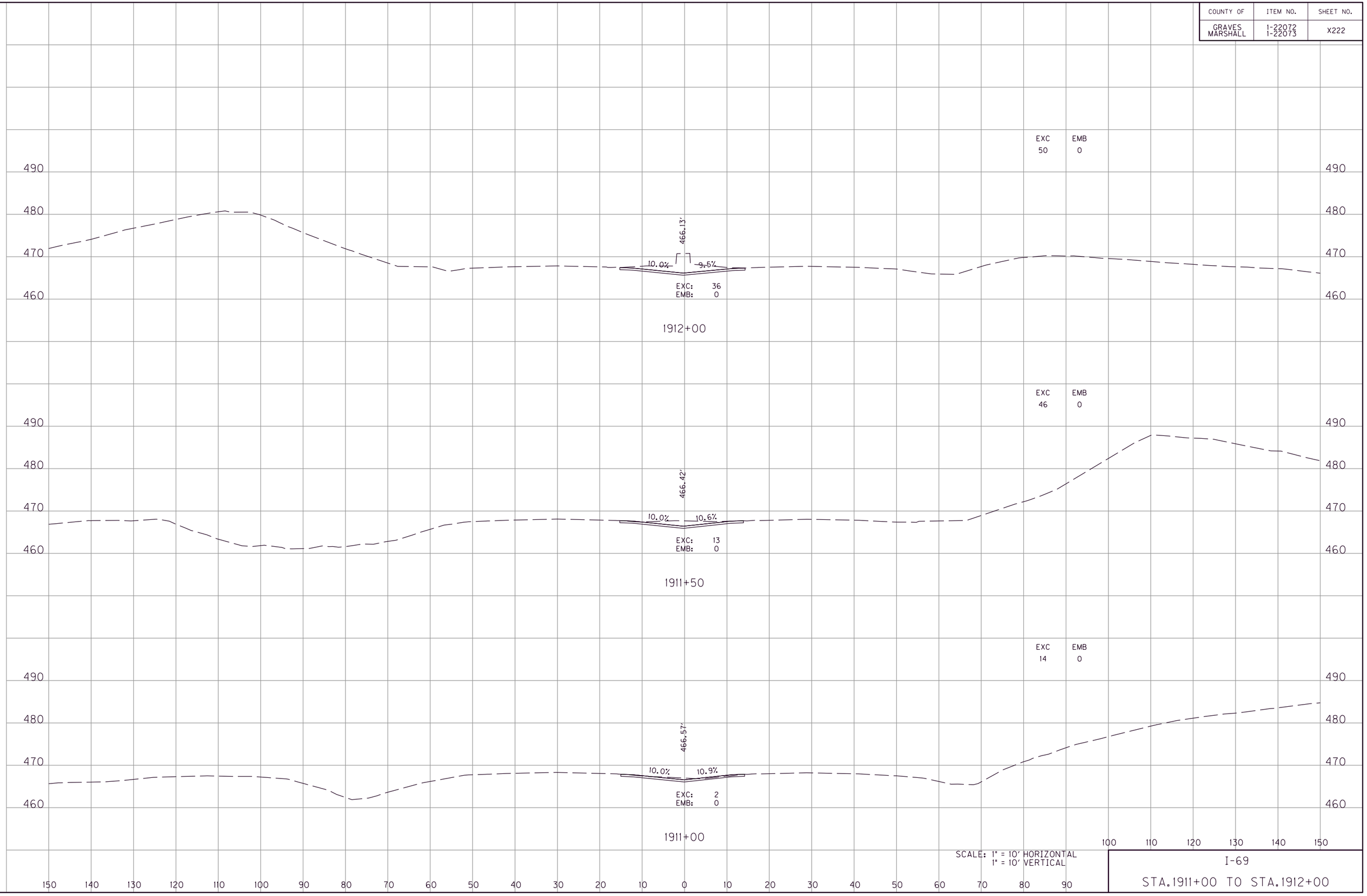

SCALE: 1" = 10' HORIZONTAL
1" = 10' VERTICAL

I-69

STA.1911+00 TO STA.1912+00

FILE NAME: G:\ENGR\HD\1478.01 I-69 GRAVES-MARSHALL\CAD\PLAN\XSECT\CROSS SECTIONS.DGN
USER: phoward
DATE PLOTTED: July 20, 2025
E-SHEET NAME:
MicroStation v8.11.9.459

COUNTY OF	ITEM NO.	SHEET NO.
GRAVES MARSHALL	1-22072 1-22073	X223

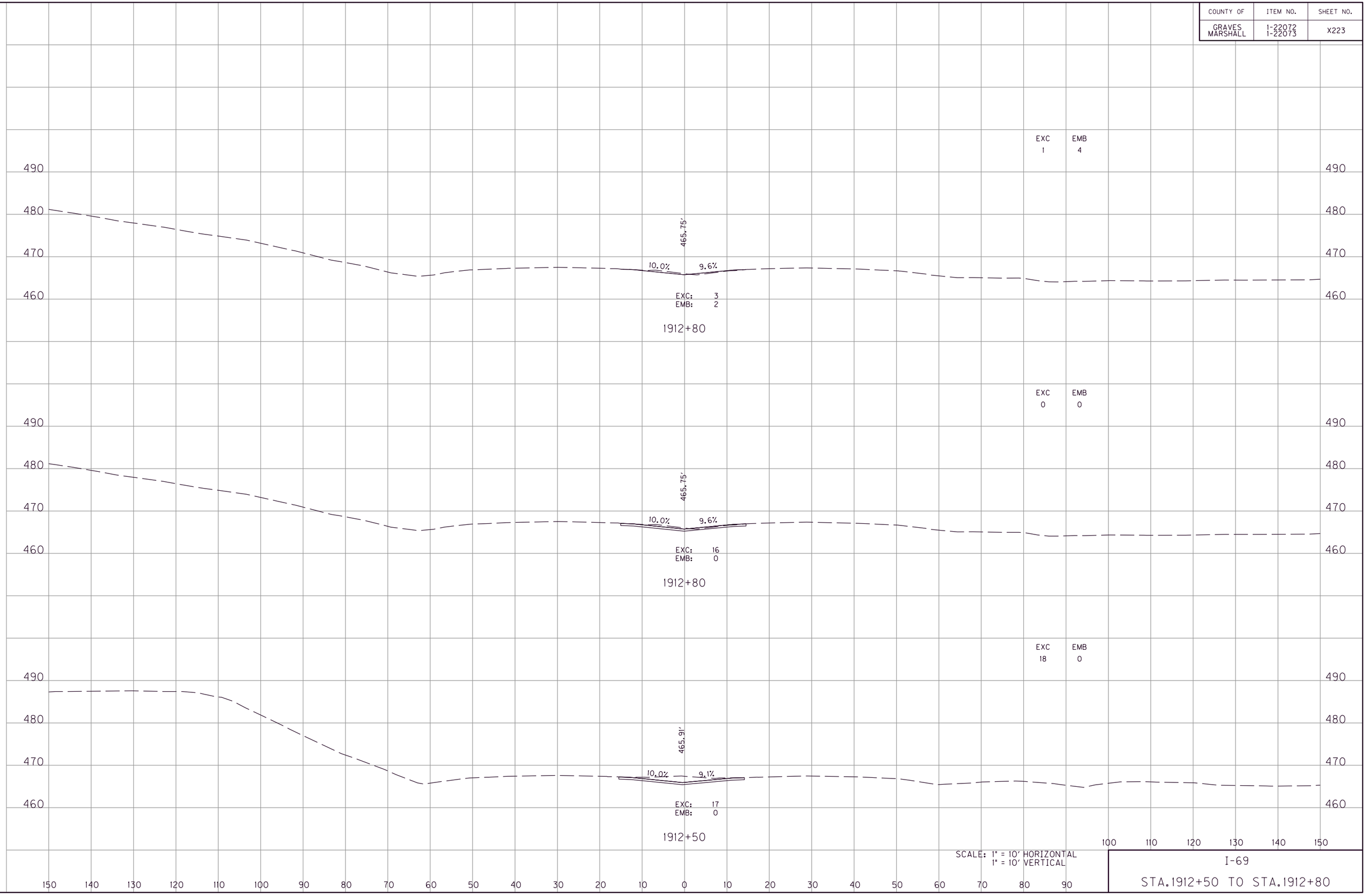

SCALE: 1" = 10' HORIZONTAL
1" = 10' VERTICAL

I-69

STA.1912+50 TO STA.1912+80

FILE NAME: G:\ENGR\HD\1478.01 I-69 GRAVES-MARSHALL\CADD\PLAN\XSECT\CROSS SECTIONS.DGN
USER: phoward
DATE PLOTTED: July 20, 2025
E-SHEET NAME:
MicroStation v8.11.9.459

COUNTY OF	ITEM NO.	SHEET NO.
GRAVES MARSHALL	1-22072 1-22073	X224

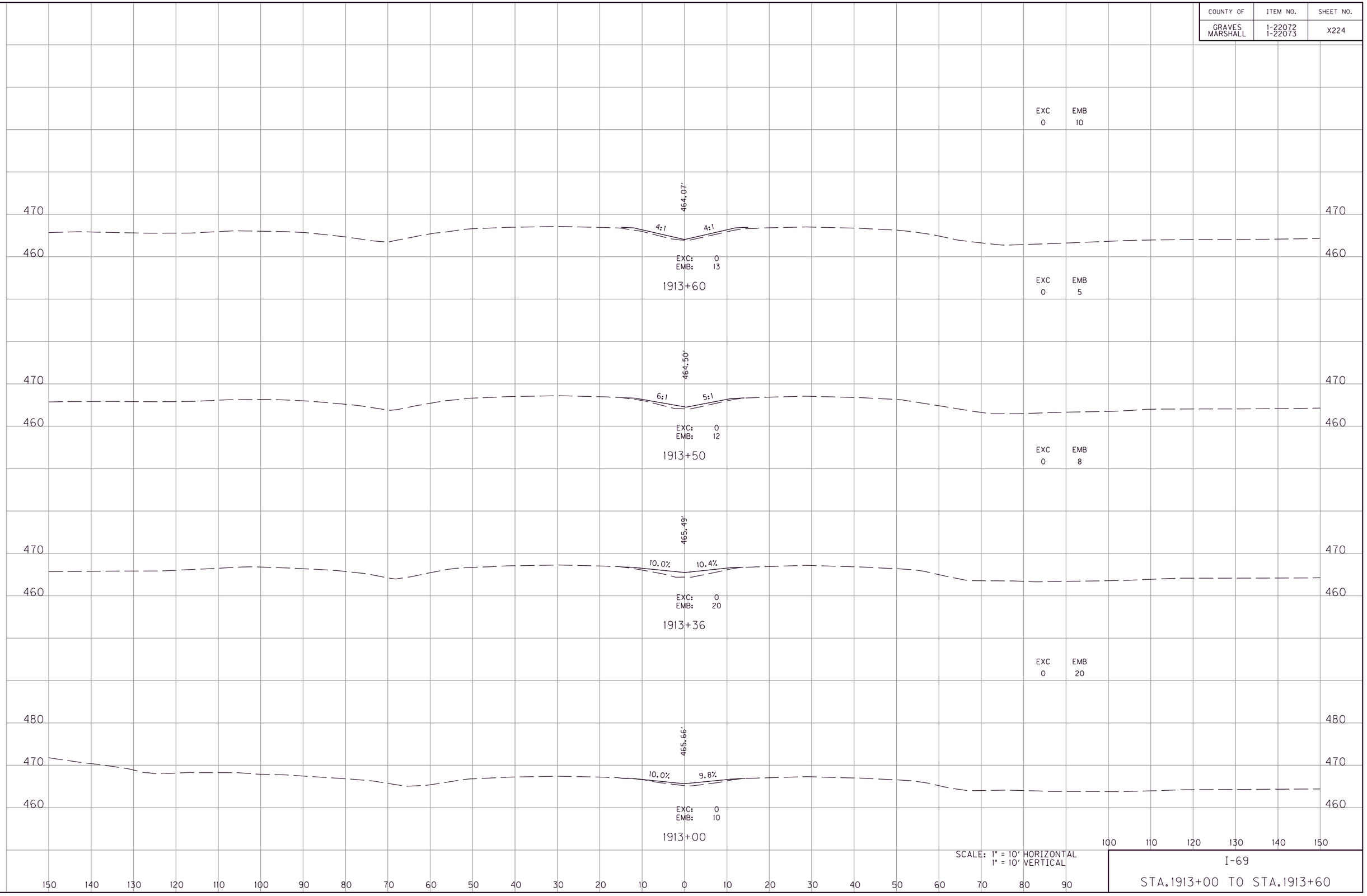

SCALE: 1" = 10' HORIZONTAL
1" = 10' VERTICAL

I-69

STA.1913+00 TO STA.1913+60

FILE NAME: G:\ENGR\HD1478.01 I-69 GRAVES-MARSHALL\CADD\PLAN\XSECT\CROSS SECTIONS.DGN
USER: phoward
DATE PLOTTED: July 20, 2025
E-SHEET NAME:
MicroStation v8.11.9.459

COUNTY OF	ITEM NO.	SHEET NO.
GRAVES MARSHALL	1-22072 1-22073	X225

SCALE: 1" = 10' HORIZONTAL
1" = 10' VERTICAL

I-69

STA.1914+00 TO STA.1914+00

MicroStation v8.11.9.459

E-SHEET NAME:

USER: phoward
DATE PLOTTED: July 20, 2025

FILE NAME: G:\ENGR\HDI478.01 I-69 GRAVES-MARSHALL\CAD\PLAN\XSECT\CROSS SECTIONS.DGN

COUNTY OF	ITEM NO.	SHEET NO.
GRAVES MARSHALL	1-22072 1-22073	X226

EXC 0
EMB 6

450
440
430
420

429.77'

5:1 5:1

EXC: 1
EMB: 6

1998+83

450
440
430
420

1998+50

450
440
430
420

1998+00

150 140 130 120 110 100 90 80 70 60 50 40 30 20 10 0 10 20 30 40 50 60 70 80 90 100 110 120 130 140 150

SCALE: 1" = 10' HORIZONTAL
1" = 10' VERTICAL

I-69

STA.1998+00 TO STA.1998+83

FILE NAME: G:\ENGR\HD\1478.01 I-69 GRAVES-MARSHALL\CAD\PLAN\XSECT\CROSS SECTIONS.DGN
USER: phoward
DATE PLOTTED: July 20, 2025
E-SHEET NAME:
MicroStation v8.11.9.459

COUNTY OF	ITEM NO.	SHEET NO.
GRAVES MARSHALL	1-22072 1-22073	X227

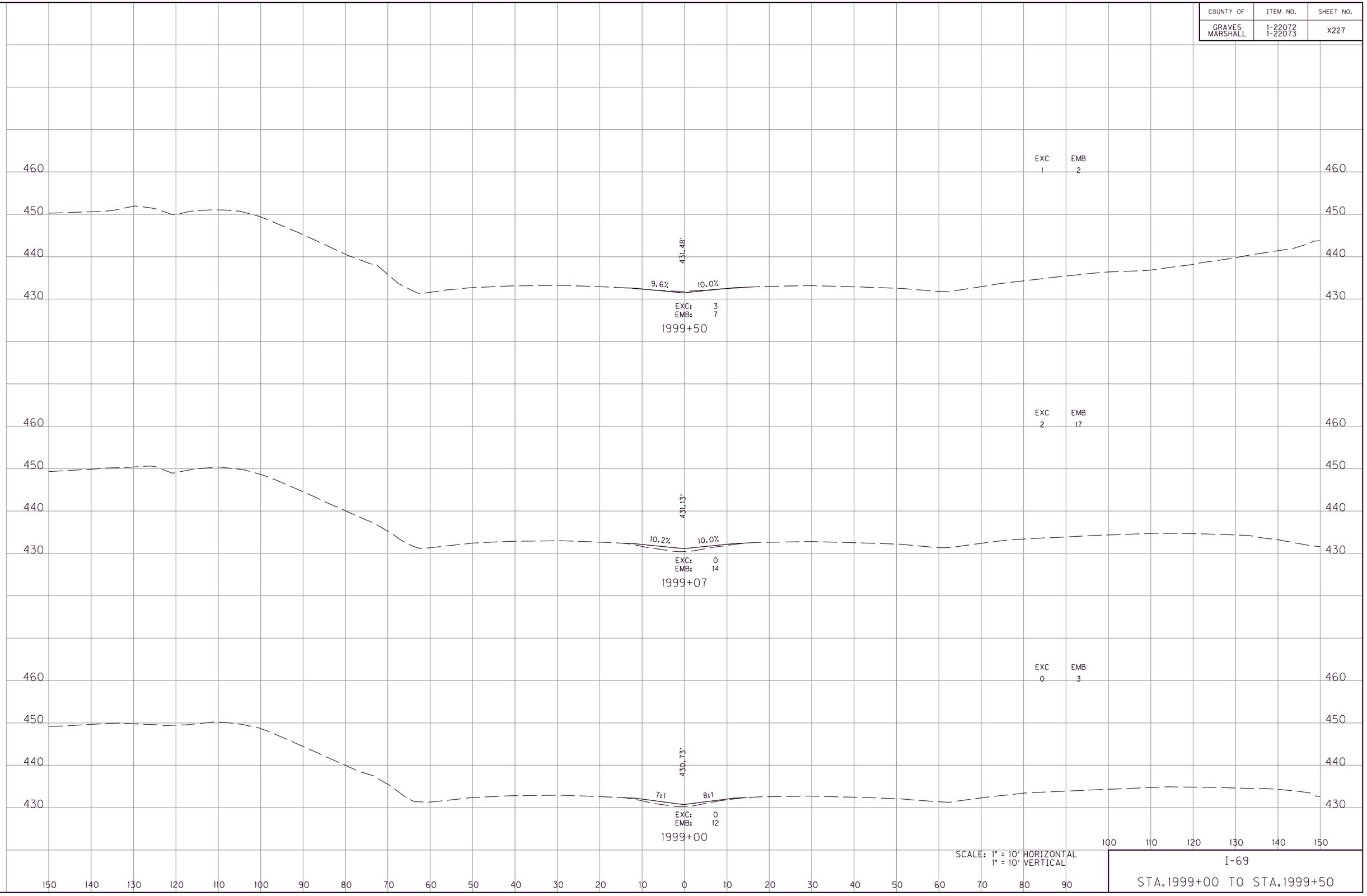

SCALE: 1" = 10' HORIZONTAL
1" = 10' VERTICAL

I-69

STA.1999+00 TO STA.1999+50

FILE NAME: G:\ENGR\HD\1478.01\I-69 GRAVES-MARSHALL\CAD\PLAN\XSECT\CROSS SECTIONS.DGN
USER: phoward
DATE PLOTTED: July 20, 2025
E-SHEET NAME:
MicroStation v8.11.9.459

COUNTY OF	ITEM NO.	SHEET NO.
GRAVES MARSHALL	1-22072 1-22073	X228

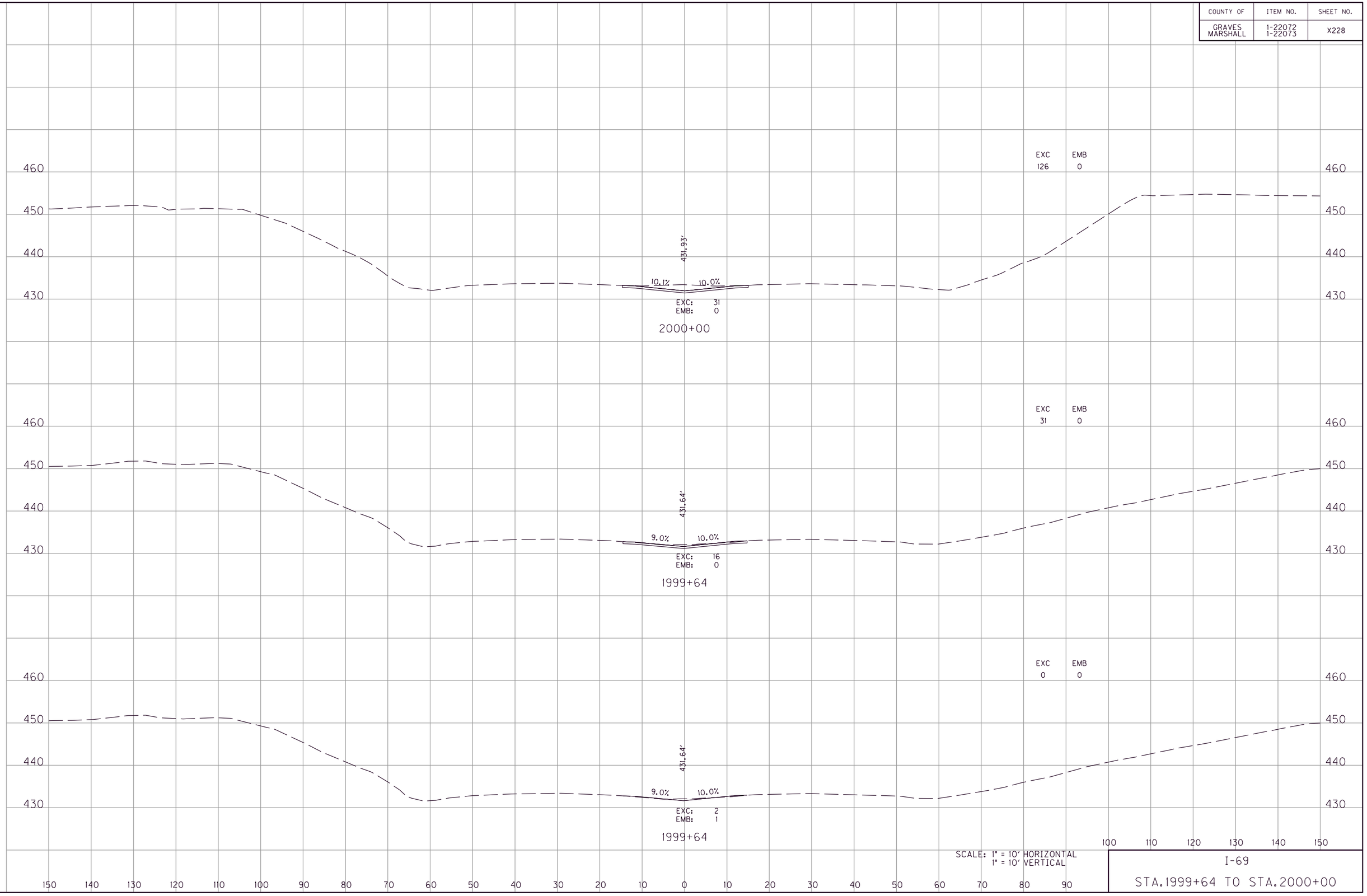

SCALE: 1" = 10' HORIZONTAL
1" = 10' VERTICAL

I-69

STA.1999+64 TO STA.2000+00

FILE NAME: G:\ENGR\HD\1478.01 I-69 GRAVES-MARSHALL\CADD\PLAN\XSECT\CROSS SECTIONS.DGN
USER: phoward
DATE PLOTTED: July 20, 2025
E-SHEET NAME:
MicroStation v8.11.9.459

COUNTY OF	ITEM NO.	SHEET NO.
GRAVES MARSHALL	1-22072 1-22073	X229

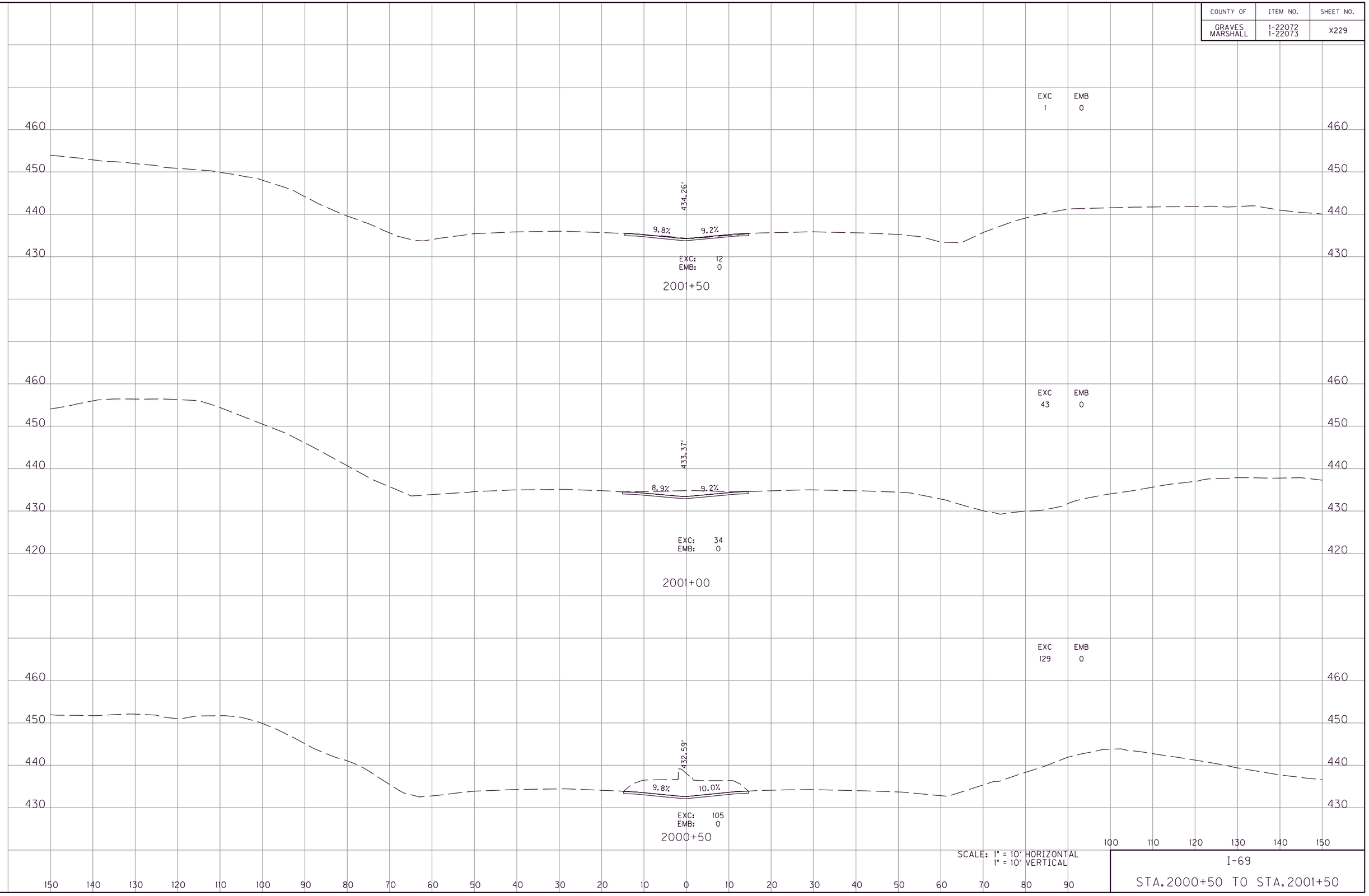

SCALE: 1" = 10' HORIZONTAL
1" = 10' VERTICAL

I-69

STA.2000+50 TO STA.2001+50

FILE NAME: G:\ENGR\HD\1478.01 I-69 GRAVES-MARSHALL\CAD\PLAN\XSECT\CROSS SECTIONS.DGN
USER: phoward
DATE PLOTTED: July 20, 2025
E-SHEET NAME:
MicroStation v8.11.9.459

COUNTY OF	ITEM NO.	SHEET NO.
GRAVES MARSHALL	1-22072 1-22073	X230

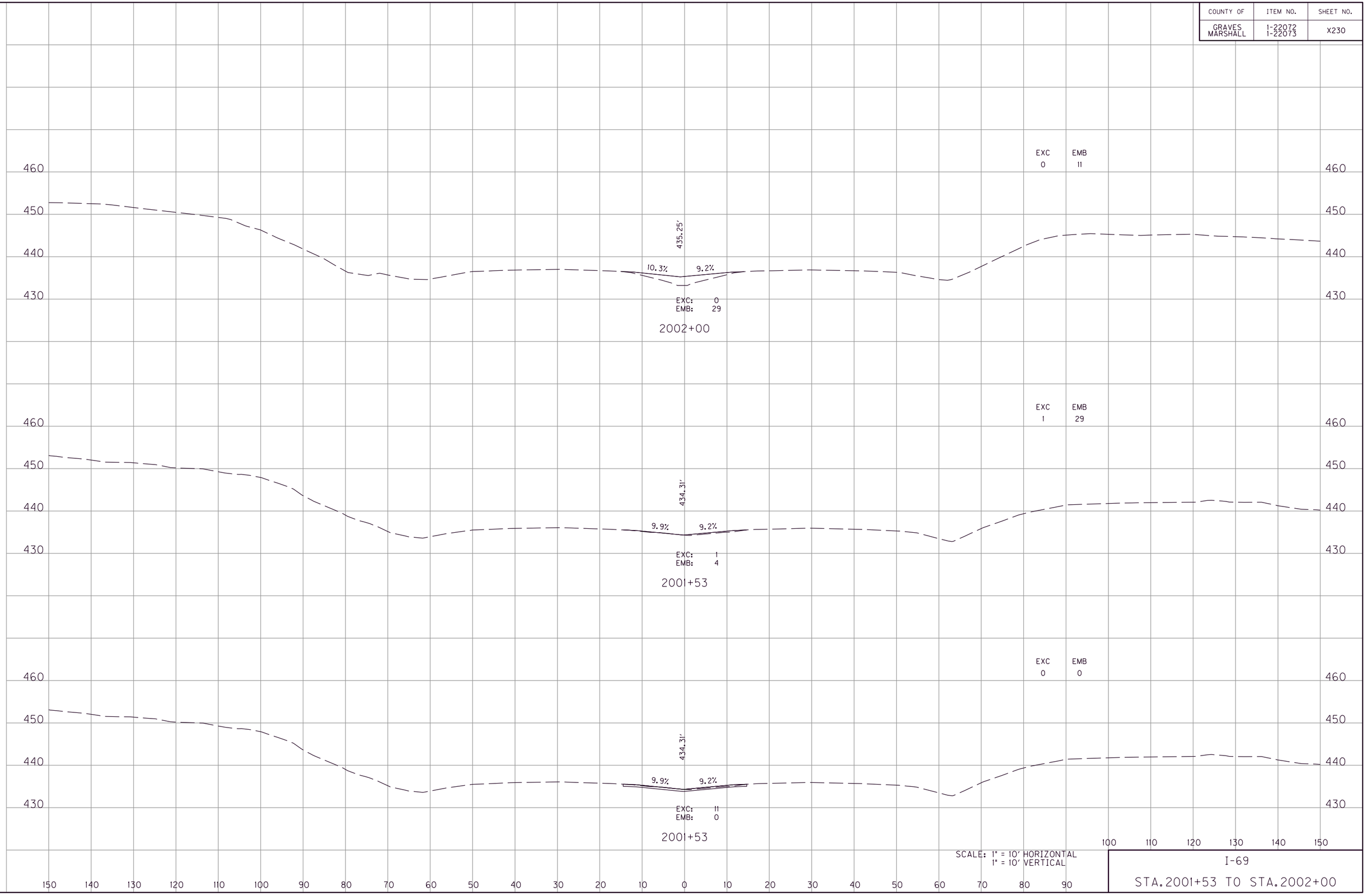

SCALE: 1" = 10' HORIZONTAL
1" = 10' VERTICAL

I-69

STA. 2001+53 TO STA. 2002+00

FILE NAME: G:\ENGR\HD\1478.01 I-69 GRAVES-MARSHALL\CAD\PLAN\XSECT\CROSS SECTIONS.DGN
USER: phoward
DATE PLOTTED: July 20, 2025
E-SHEET NAME:
MicroStation v8.11.9.459

COUNTY OF	ITEM NO.	SHEET NO.
GRAVES MARSHALL	1-22072 1-22073	X231

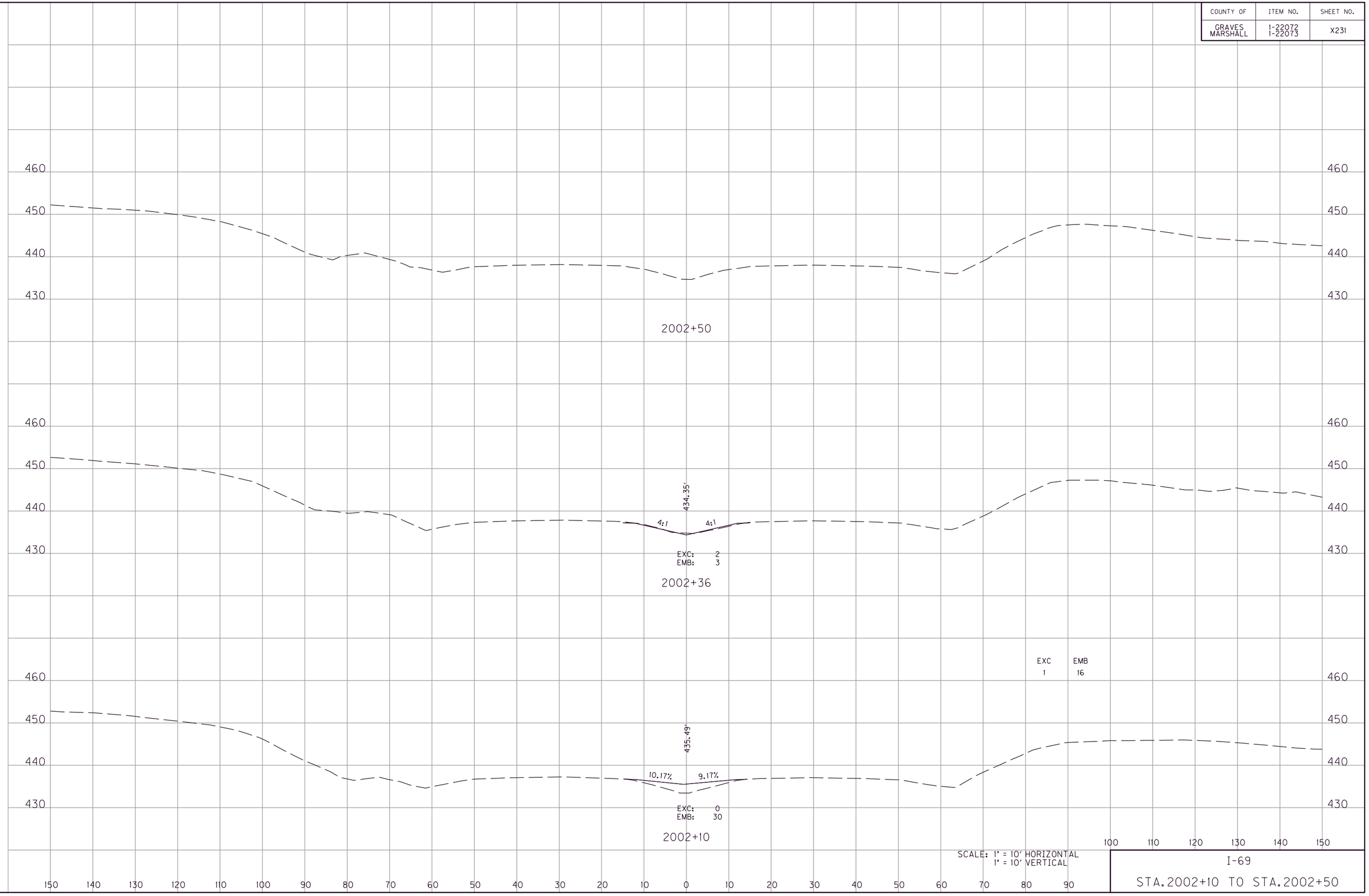

SCALE: 1" = 10' HORIZONTAL
1" = 10' VERTICAL

I-69

STA. 2002+10 TO STA. 2002+50

MicroStation v8.11.9.459
E-SHEET NAME:
USER: phoward
DATE PLOTTED: July 20, 2025
FILE NAME: G:\ENGR\HD\1478.01 I-69 GRAVES-MARSHALL\CAD\PLAN\XSECT\CROSS SECTIONS.DGN

COUNTY OF	ITEM NO.	SHEET NO.
GRAVES MARSHALL	1-22072 1-22073	X232

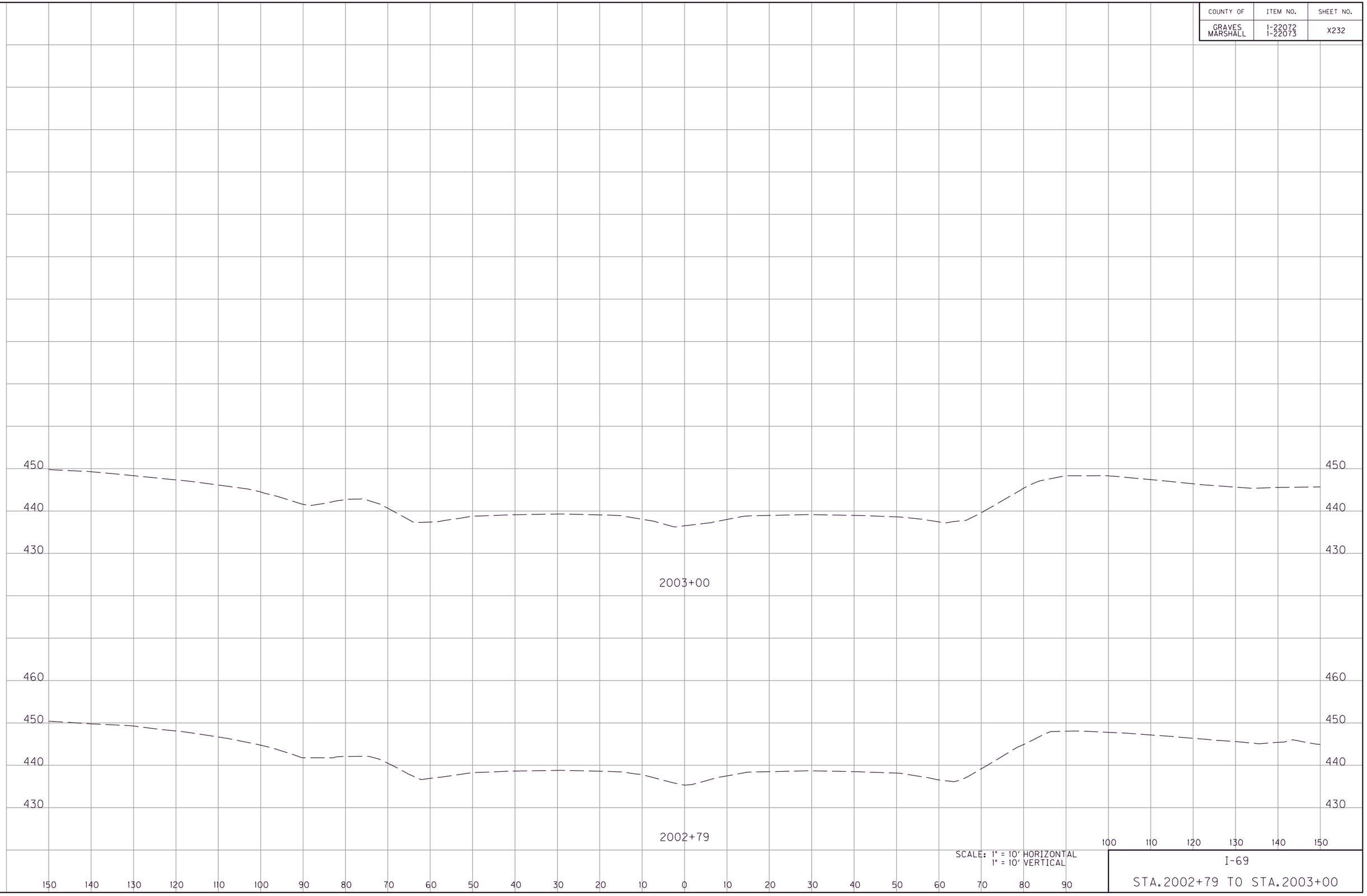

SCALE: 1" = 10' HORIZONTAL
1" = 10' VERTICAL

I-69

STA. 2002+79 TO STA. 2003+00

FILE NAME: G:\ENGR\HD\1478.01 I-69 GRAVES-MARSHALL\CAD\PLAN\XSECT\CROSS SECTIONS.DGN
USER: phoward
DATE PLOTTED: July 20, 2025
E-SHEET NAME:
MicroStation v8.11.9.459

COUNTY OF	ITEM NO.	SHEET NO.
GRAVES MARSHALL	1-22072 1-22073	X233

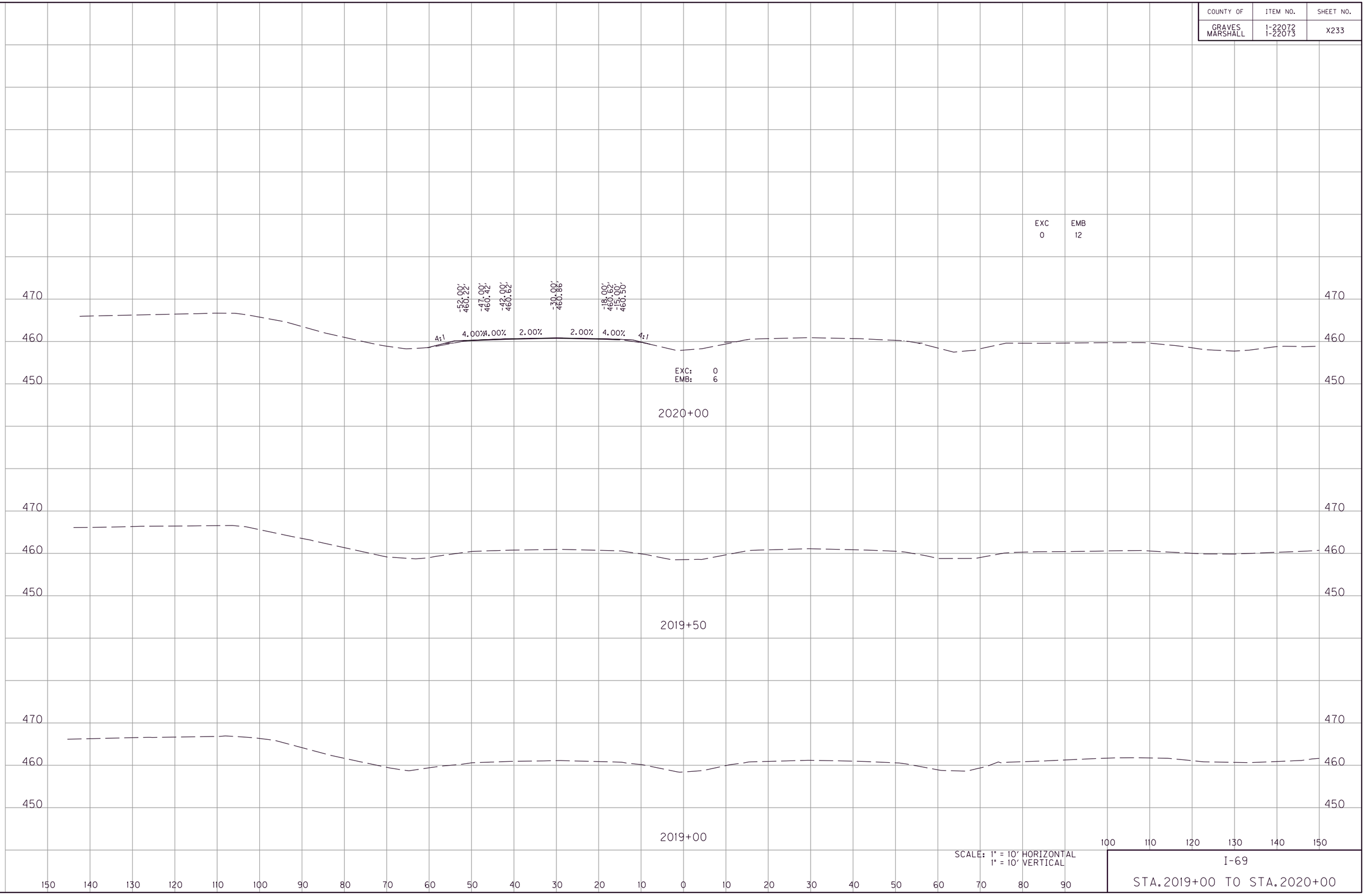

SCALE: 1" = 10' HORIZONTAL
1" = 10' VERTICAL

I-69

STA.2019+00 TO STA.2020+00

FILE NAME: G:\ENGR\HD1478.01 I-69 GRAVES-MARSHALL\CADD\PLAN\XSECT\CROSS SECTIONS.DGN
USER: phoward
DATE PLOTTED: July 20, 2025
E-SHEET NAME:
MicroStation v8.11.9.459

COUNTY OF	ITEM NO.	SHEET NO.
GRAVES MARSHALL	1-22072 1-22073	X234

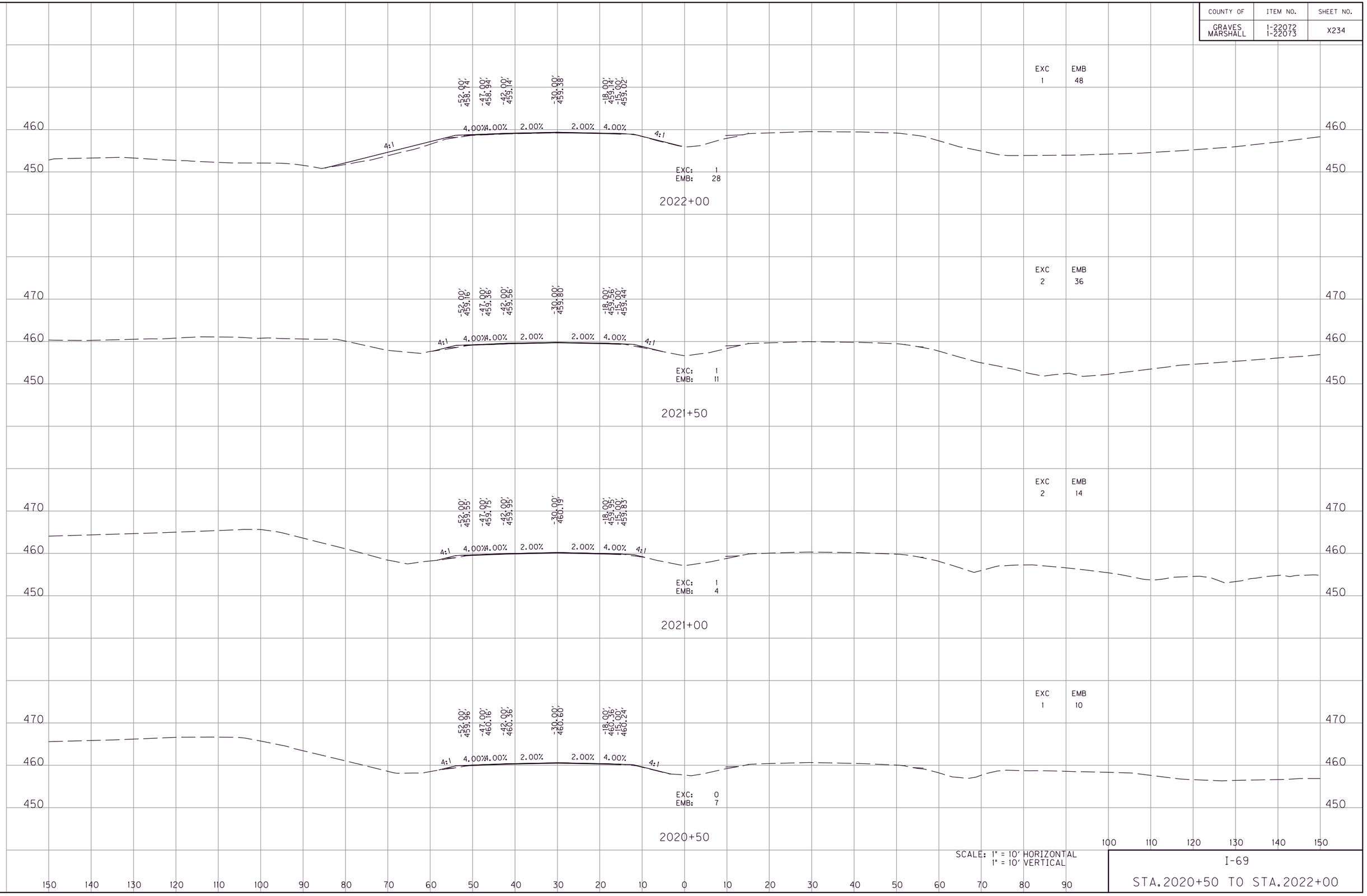

SCALE: 1" = 10' HORIZONTAL
1" = 10' VERTICAL

I-69

STA.2020+50 TO STA.2022+00

FILE NAME: G:\ENGR\HDI478.01 I-69 GRAVES-MARSHALL\CADD\PLAN\XSECT\CROSS SECTIONS.DGN
USER: phoward
DATE PLOTTED: July 20, 2025
E-SHEET NAME:
MicroStation v8.11.9.459

COUNTY OF	ITEM NO.	SHEET NO.
GRAVES MARSHALL	1-22072 1-22073	X235

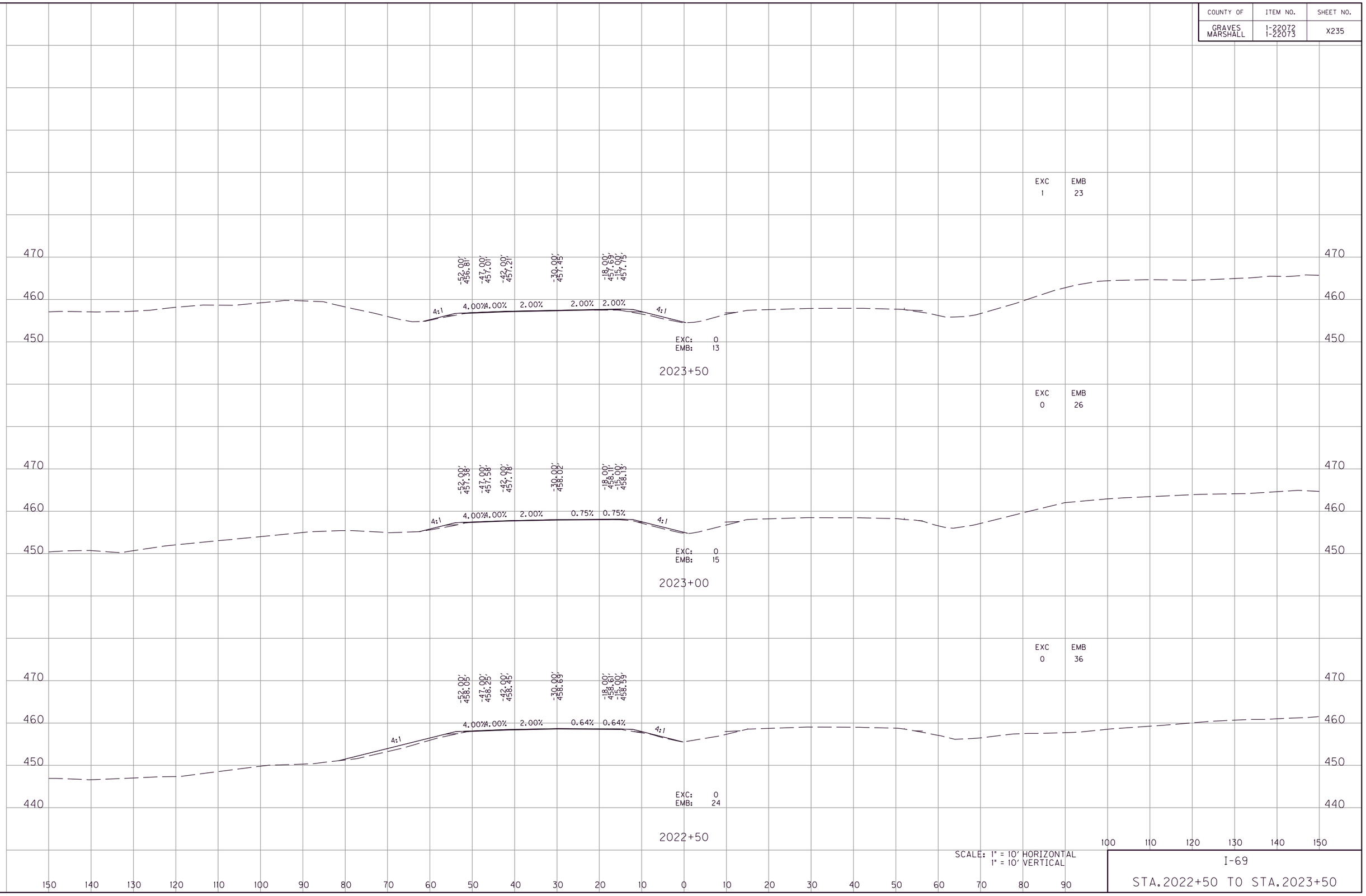

SCALE: 1" = 10' HORIZONTAL
1" = 10' VERTICAL

I-69

STA. 2022+50 TO STA. 2023+50

MicroStation v8.11.9.459
E-SHEET NAME:
USER: phoward
DATE PLOTTED: July 20, 2025
FILE NAME: G:\ENGR\HDI478.01 I-69 GRAVES-MARSHALL\CADD\PLAN\XSECT\CROSS SECTIONS.DGN

COUNTY OF	ITEM NO.	SHEET NO.
GRAVES MARSHALL	1-22072 1-22073	X236

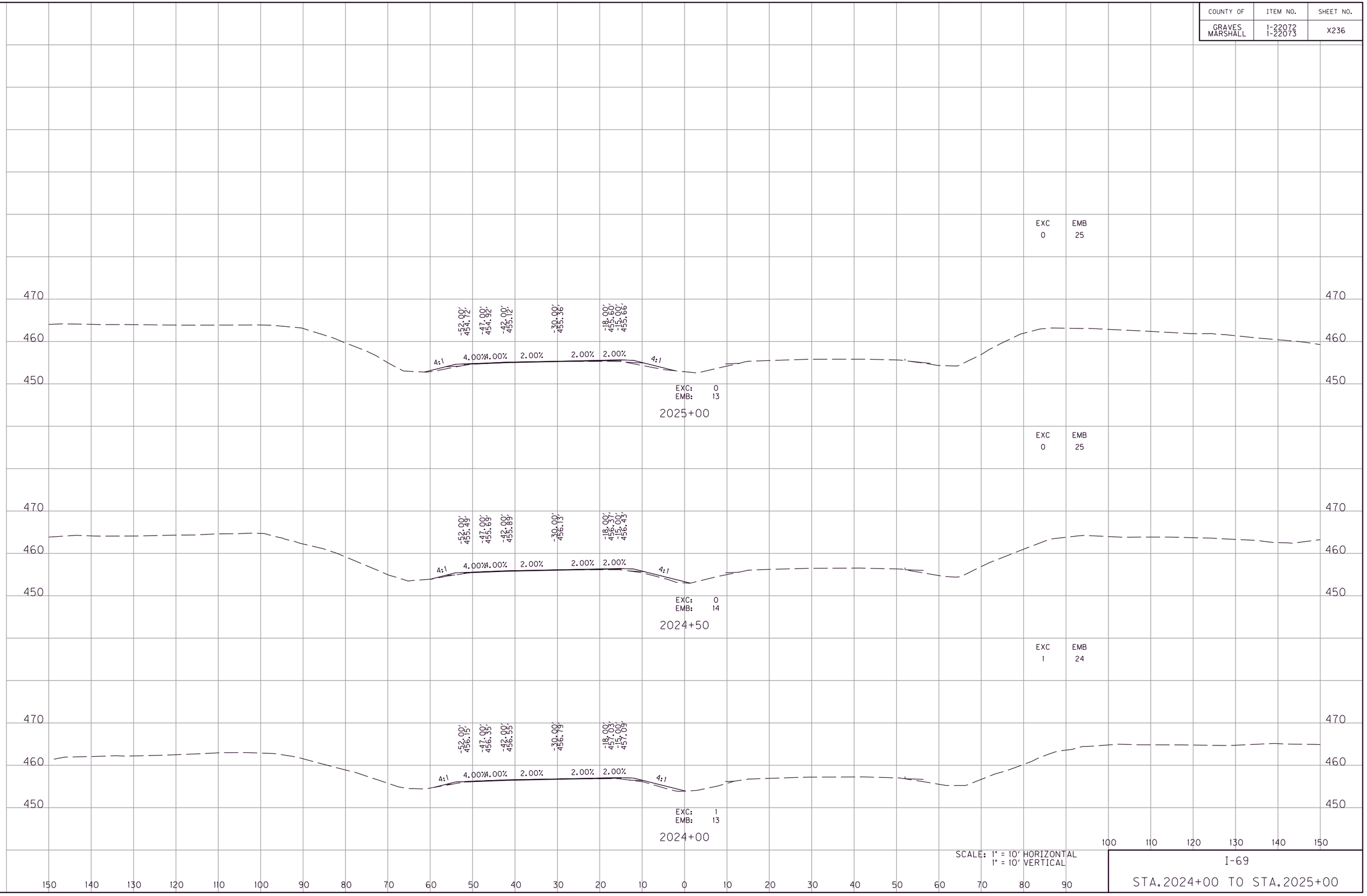

SCALE: 1" = 10' HORIZONTAL
1" = 10' VERTICAL

I-69

STA.2024+00 TO STA.2025+00

FILE NAME: G:\ENGR\HDI478.01 I-69 GRAVES-MARSHALL\CAD\PLAN\XSECT\CROSS SECTIONS.DGN
USER: phoward
DATE PLOTTED: July 20, 2025
E-SHEET NAME:
MicroStation v8.11.9.459

COUNTY OF	ITEM NO.	SHEET NO.
GRAVES MARSHALL	1-22072 1-22073	X237

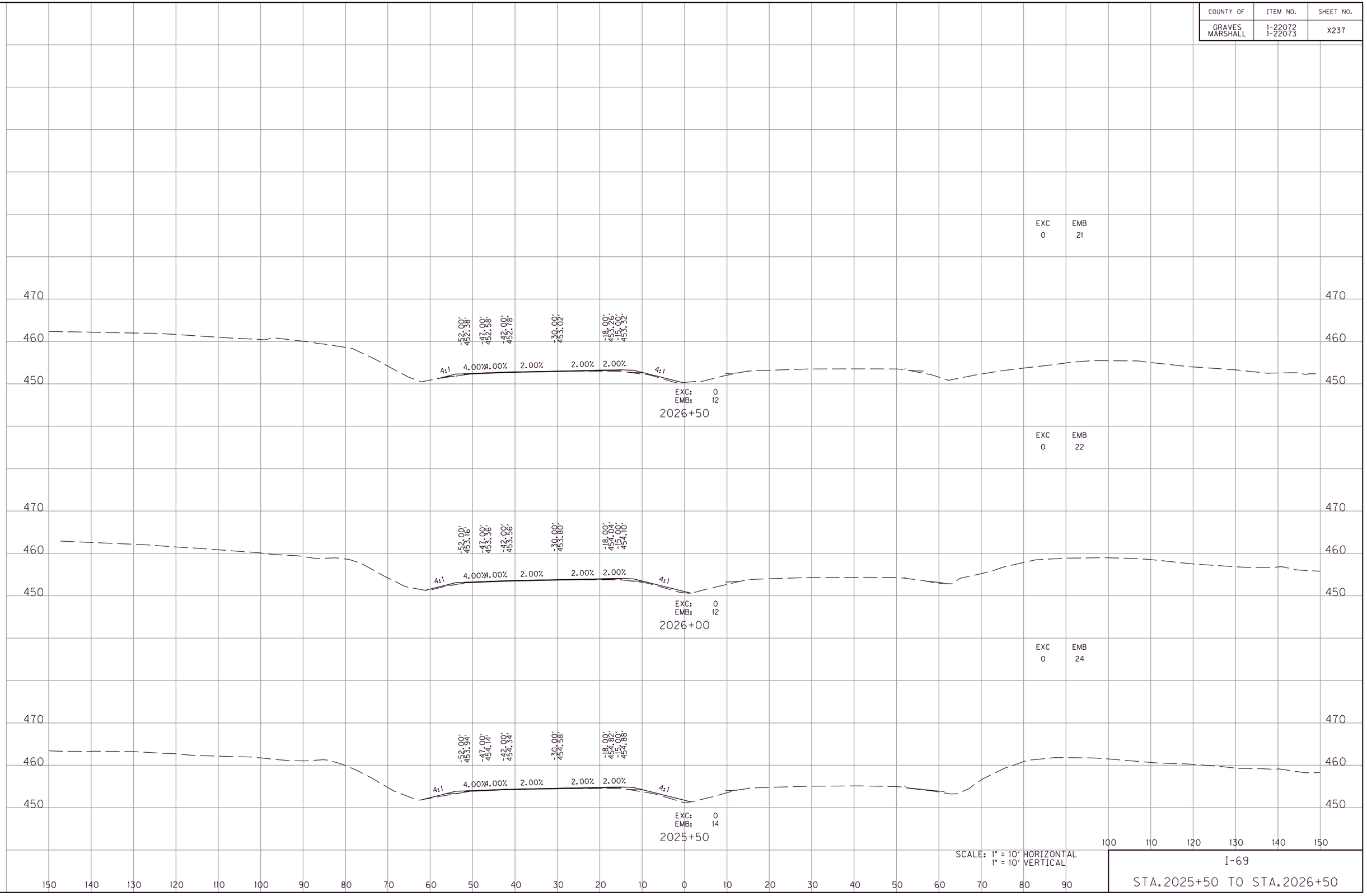

SCALE: 1" = 10' HORIZONTAL
1" = 10' VERTICAL

I-69

STA.2025+50 TO STA.2026+50

FILE NAME: G:\ENGR\HDI478.01 I-69 GRAVES-MARSHALL\CADD\PLAN\XSECT\CROSS SECTIONS.DGN
USER: phoward
DATE PLOTTED: July 20, 2025
E-SHEET NAME:
MicroStation v8.11.9.459

COUNTY OF	ITEM NO.	SHEET NO.
GRAVES MARSHALL	1-22072 1-22073	X238

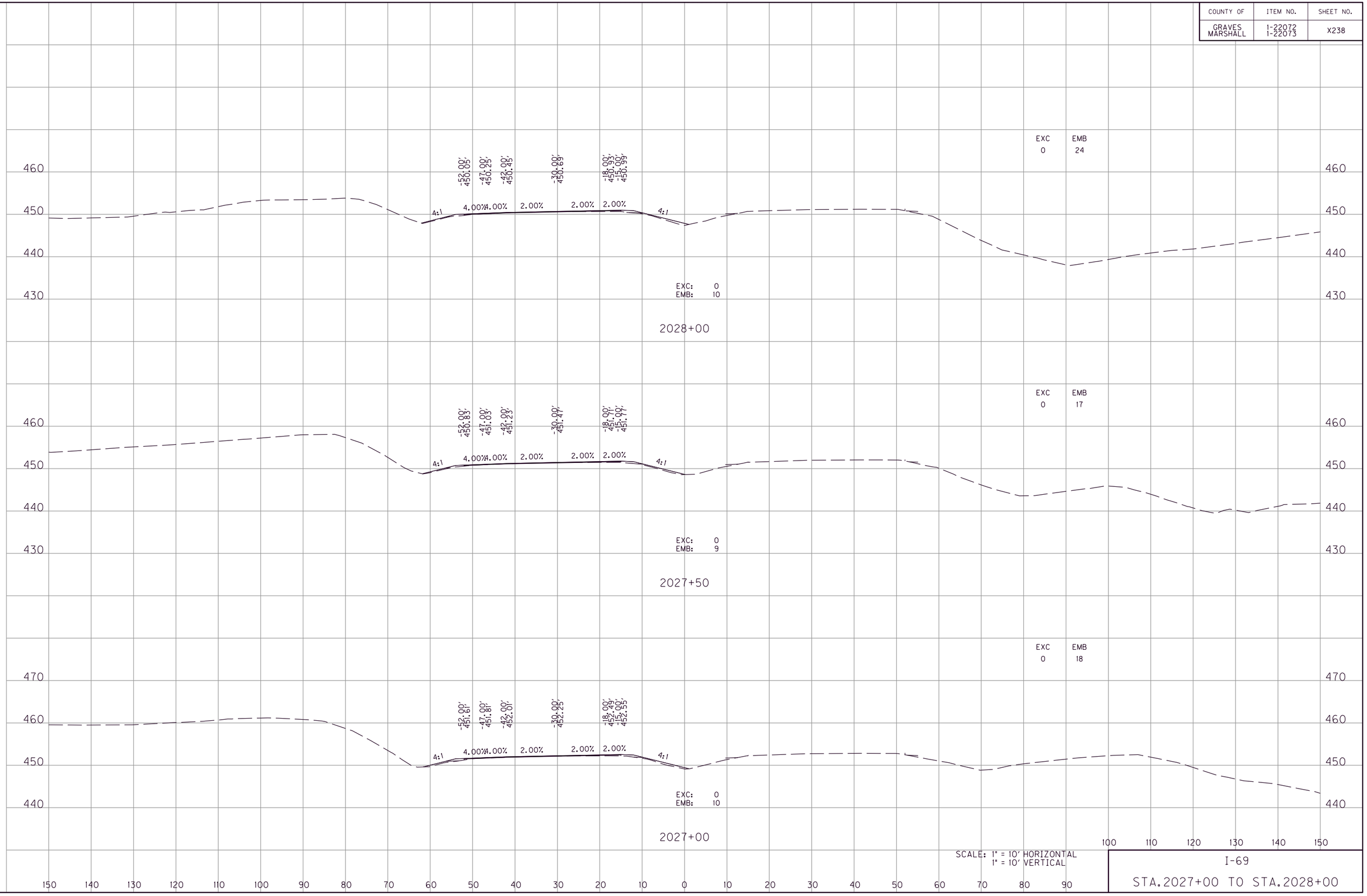

SCALE: 1" = 10' HORIZONTAL
1" = 10' VERTICAL

I-69

STA.2027+00 TO STA.2028+00

FILE NAME: G:\ENGR\HDI478.01 I-69 GRAVES-MARSHALL\CADD\PLAN\XSECT\CROSS SECTIONS.DGN
USER: phoward
DATE PLOTTED: July 20, 2025
E-SHEET NAME:
MicroStation v8.11.9.459

COUNTY OF	ITEM NO.	SHEET NO.
GRAVES MARSHALL	1-22072 1-22073	X239

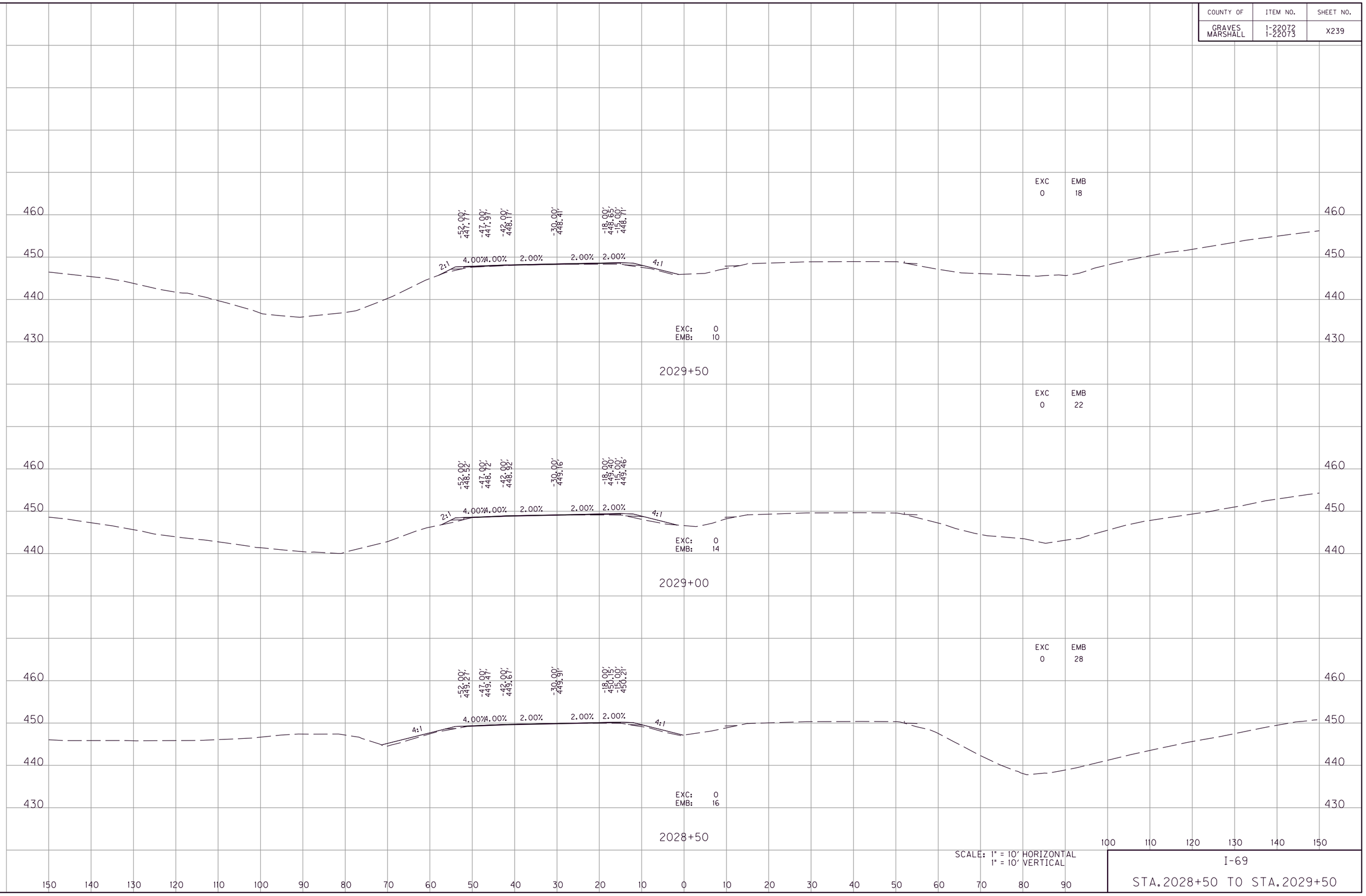

SCALE: 1" = 10' HORIZONTAL
1" = 10' VERTICAL

I-69

STA.2028+50 TO STA.2029+50

FILE NAME: G:\ENGR\HD\1478.01 I-69 GRAVES-MARSHALL\CAD\PLAN\XSECT\CROSS SECTIONS.DGN
USER: phoward
DATE PLOTTED: July 20, 2025
E-SHEET NAME:
MicroStation v8.11.9.459

COUNTY OF	ITEM NO.	SHEET NO.
GRAVES MARSHALL	1-22072 1-22073	X240

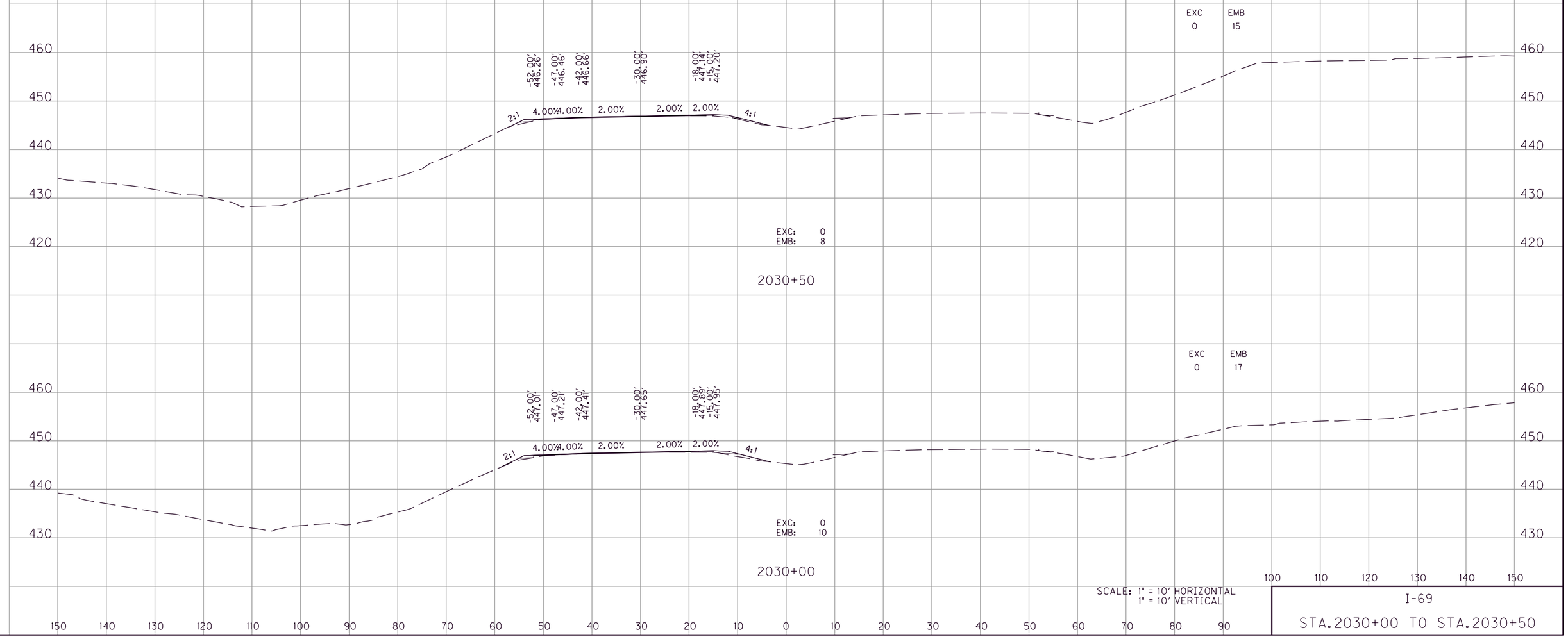

I-69

STA.2030+00 TO STA.2030+50

MicroStation v8.11.9.459 | E-SHEET NAME: | USER: phoward DATE PLOTTED: July 20, 2025 | FILE NAME: G:\ENGR\HDI478.01 I-69 GRAVES-MARSHALL\CADD\PLAN\XSECT\CROSS SECTIONS.DGN

COUNTY OF	ITEM NO.	SHEET NO.
GRAVES MARSHALL	1-22072 1-22073	X241

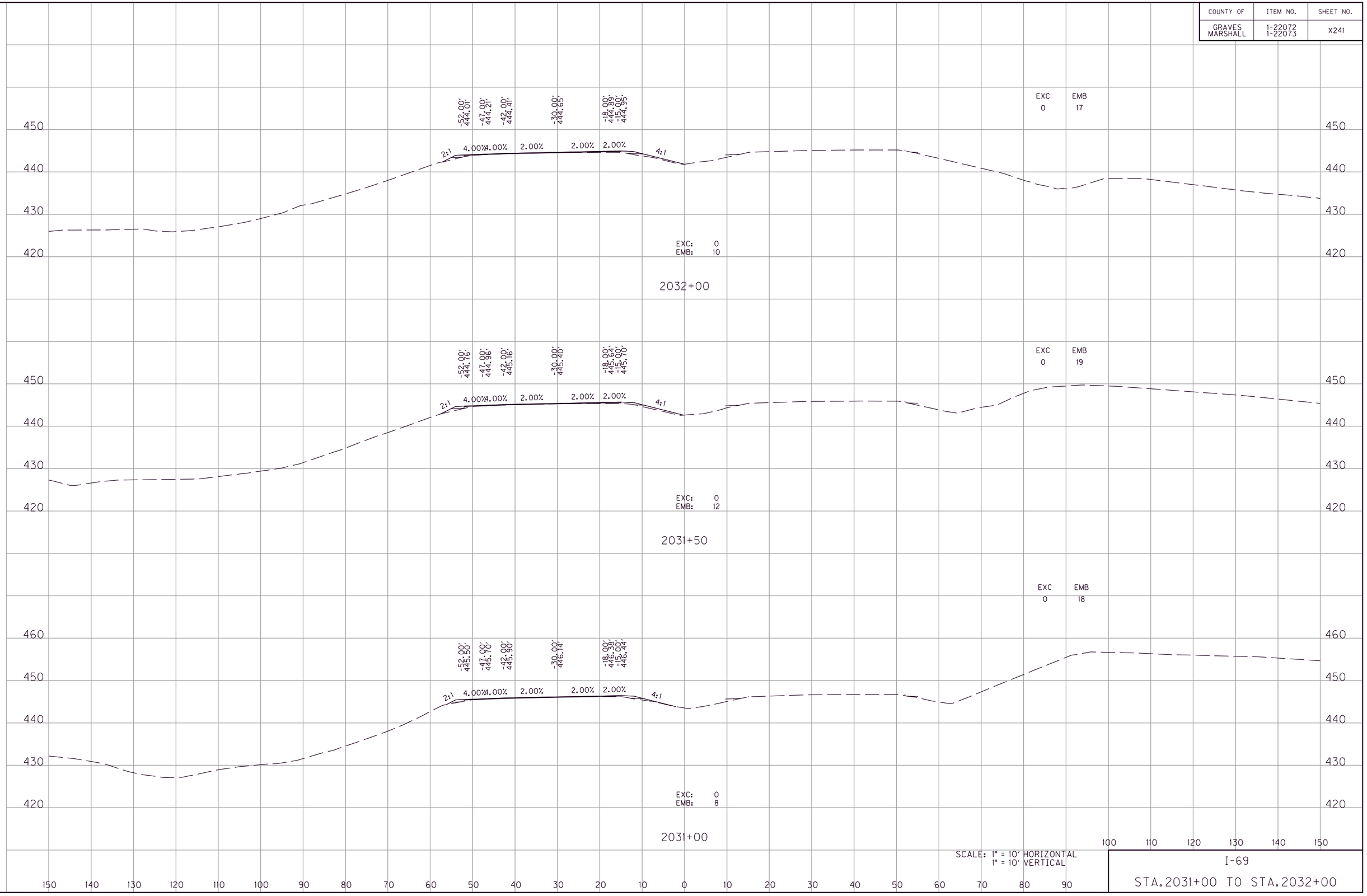

FILE NAME: G:\ENGR\HD\1478.01 I-69 GRAVES-MARSHALL\CADD\PLAN\XSECT\CROSS SECTIONS.DGN
USER: phoward
DATE PLOTTED: July 20, 2025
E-SHEET NAME:
MicroStation v8.11.9.459

COUNTY OF	ITEM NO.	SHEET NO.
GRAVES MARSHALL	1-22072 1-22073	X242

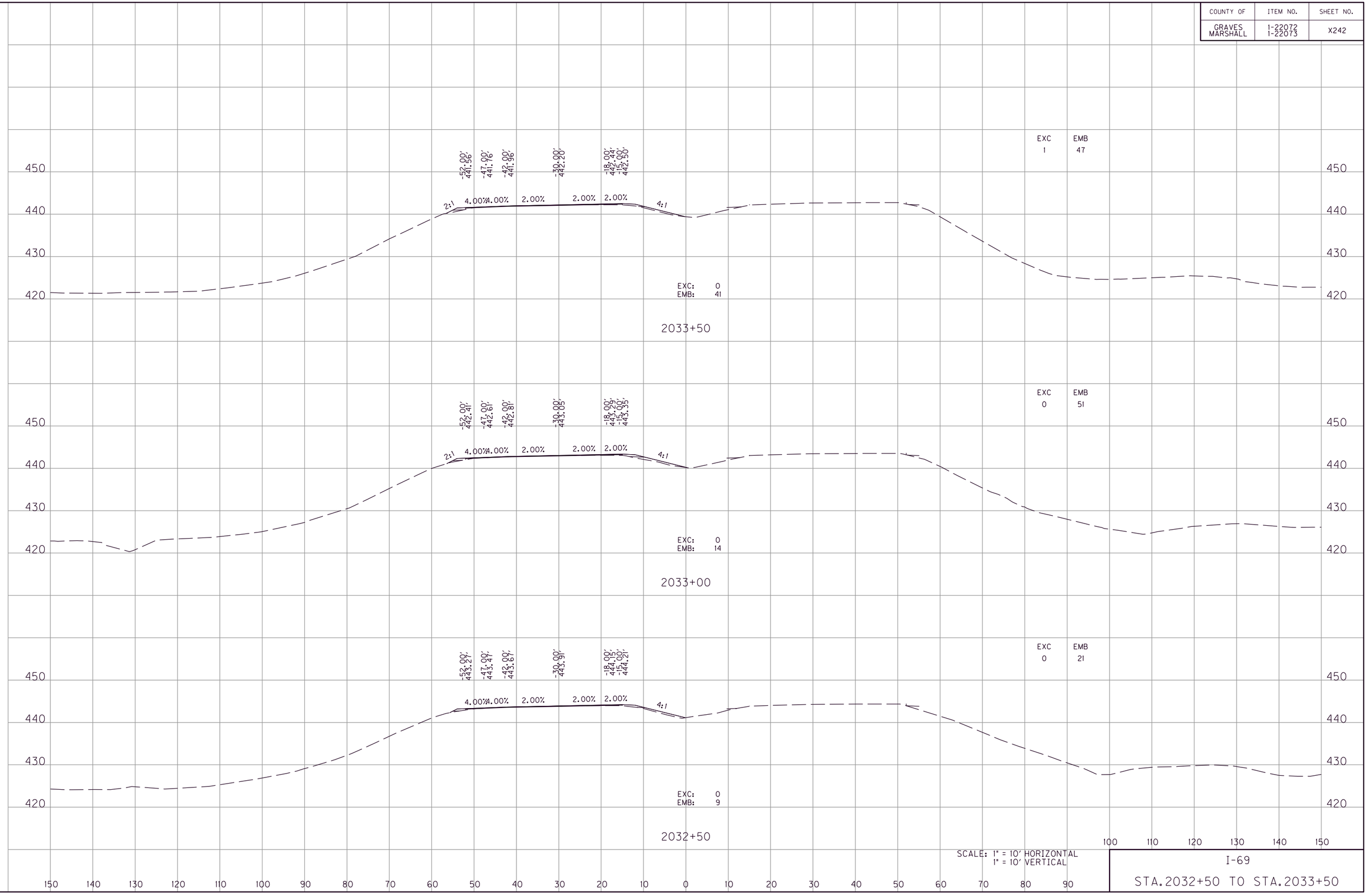

SCALE: 1" = 10' HORIZONTAL
1" = 10' VERTICAL

I-69

STA.2032+50 TO STA.2033+50

FILE NAME: G:\ENGR\HDI478.01 I-69 GRAVES-MARSHALL\CADD\PLAN\XSECT\CROSS SECTIONS.DGN
USER: phoward
DATE PLOTTED: July 20, 2025
E-SHEET NAME:
MicroStation v8.11.9.459

COUNTY OF	ITEM NO.	SHEET NO.
GRAVES MARSHALL	1-22072 1-22073	X243

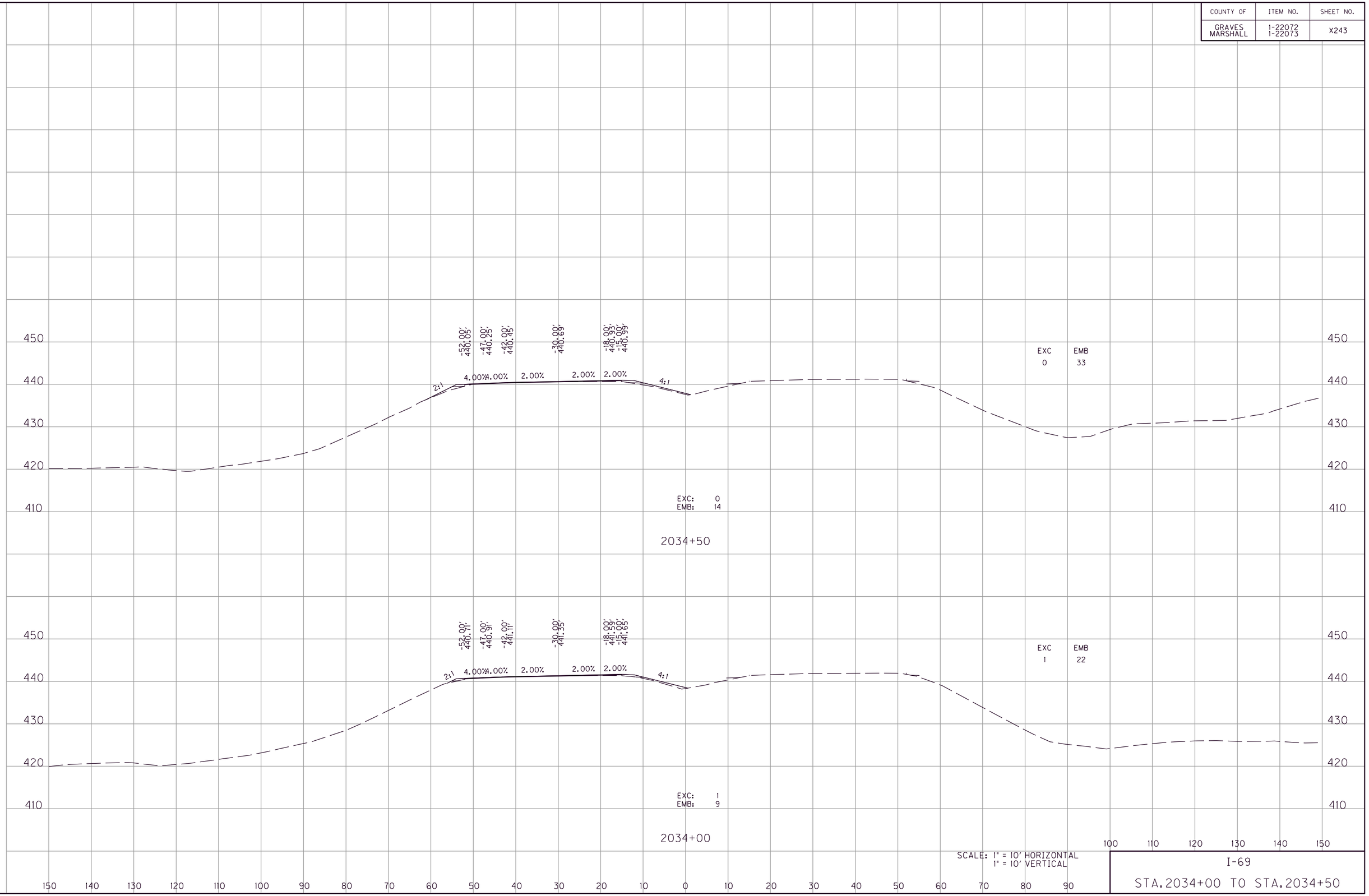

SCALE: 1" = 10' HORIZONTAL
1" = 10' VERTICAL

I-69

STA.2034+00 TO STA.2034+50

FILE NAME: G:\ENGR\HD1478.01 I-69 GRAVES-MARSHALL\CADD\PLAN\XSECT\CROSS SECTIONS.DGN
USER: phoward
DATE PLOTTED: July 20, 2025
E-SHEET NAME:
MicroStation v8.11.9.459

COUNTY OF	ITEM NO.	SHEET NO.
GRAVES MARSHALL	1-22072 1-22073	X244

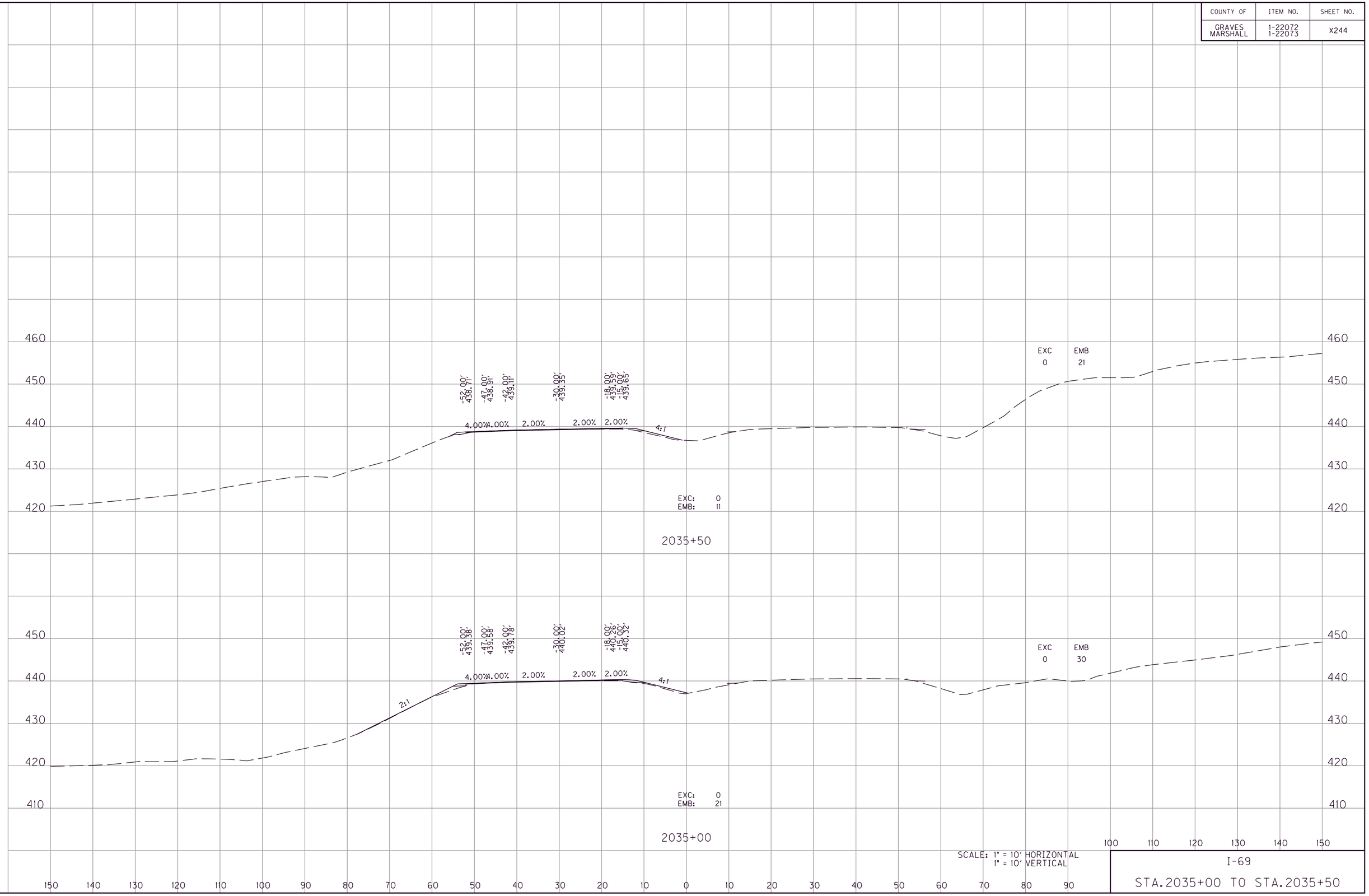

SCALE: 1" = 10' HORIZONTAL
1" = 10' VERTICAL

I-69

STA. 2035+00 TO STA. 2035+50

FILE NAME: G:\ENGR\HD1478.01 I-69 GRAVES-MARSHALL\CAD\PLAN\XSECT\CROSS SECTIONS.DGN
USER: phoward
DATE PLOTTED: July 20, 2025
E-SHEET NAME:
MicroStation v8.11.9.459

COUNTY OF	ITEM NO.	SHEET NO.
GRAVES MARSHALL	1-22072 1-22073	X245

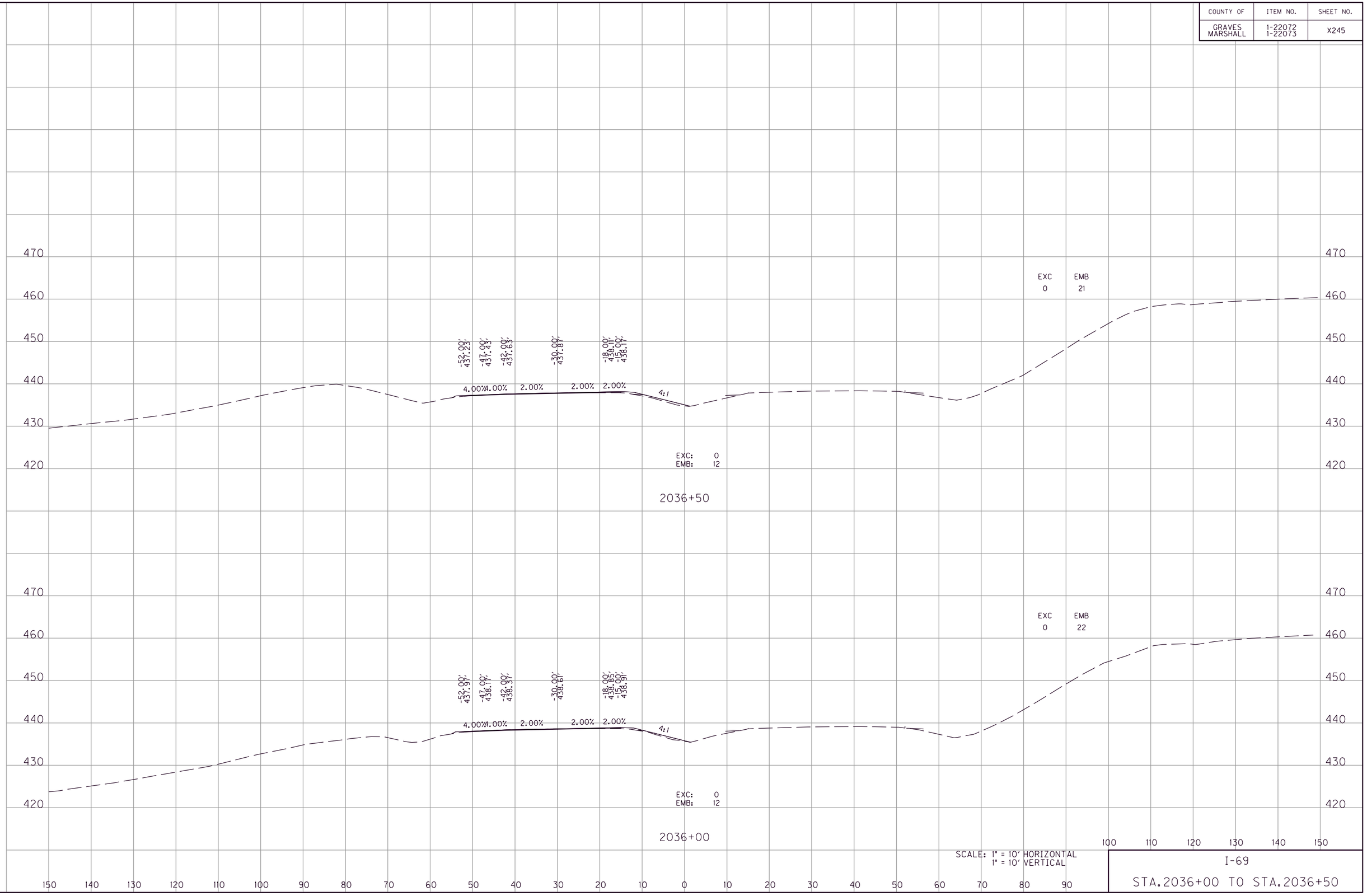

SCALE: 1" = 10' HORIZONTAL
1" = 10' VERTICAL

I-69

STA.2036+00 TO STA.2036+50

FILE NAME: G:\ENGR\HD\1478.01 I-69 GRAVES-MARSHALL\CADD\PLAN\XSECT\CROSS SECTIONS.DGN
USER: phoward
DATE PLOTTED: July 20, 2025
E-SHEET NAME:
MicroStation v8.11.9.459

COUNTY OF	ITEM NO.	SHEET NO.
GRAVES MARSHALL	1-22072 1-22073	X246

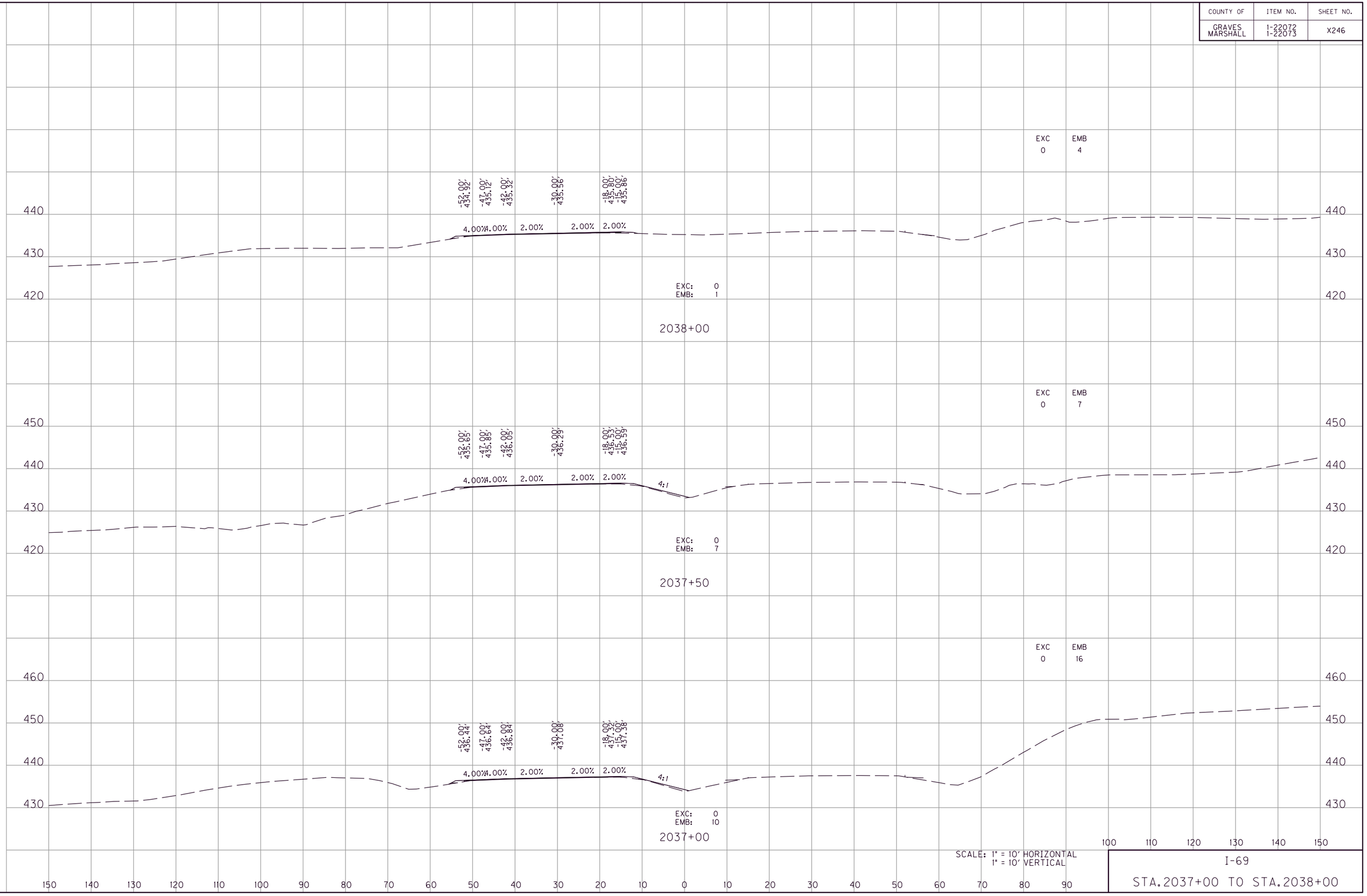

SCALE: 1" = 10' HORIZONTAL
1" = 10' VERTICAL

I-69

STA. 2037+00 TO STA. 2038+00

FILE NAME: G:\ENGR\HD\1478.01 I-69 GRAVES-MARSHALL\CADD\PLAN\XSECT\CROSS SECTIONS.DGN
USER: phoward
DATE PLOTTED: July 20, 2025
E-SHEET NAME:
MicroStation v8.11.9.459

COUNTY OF	ITEM NO.	SHEET NO.
GRAVES MARSHALL	1-22072 1-22073	X247

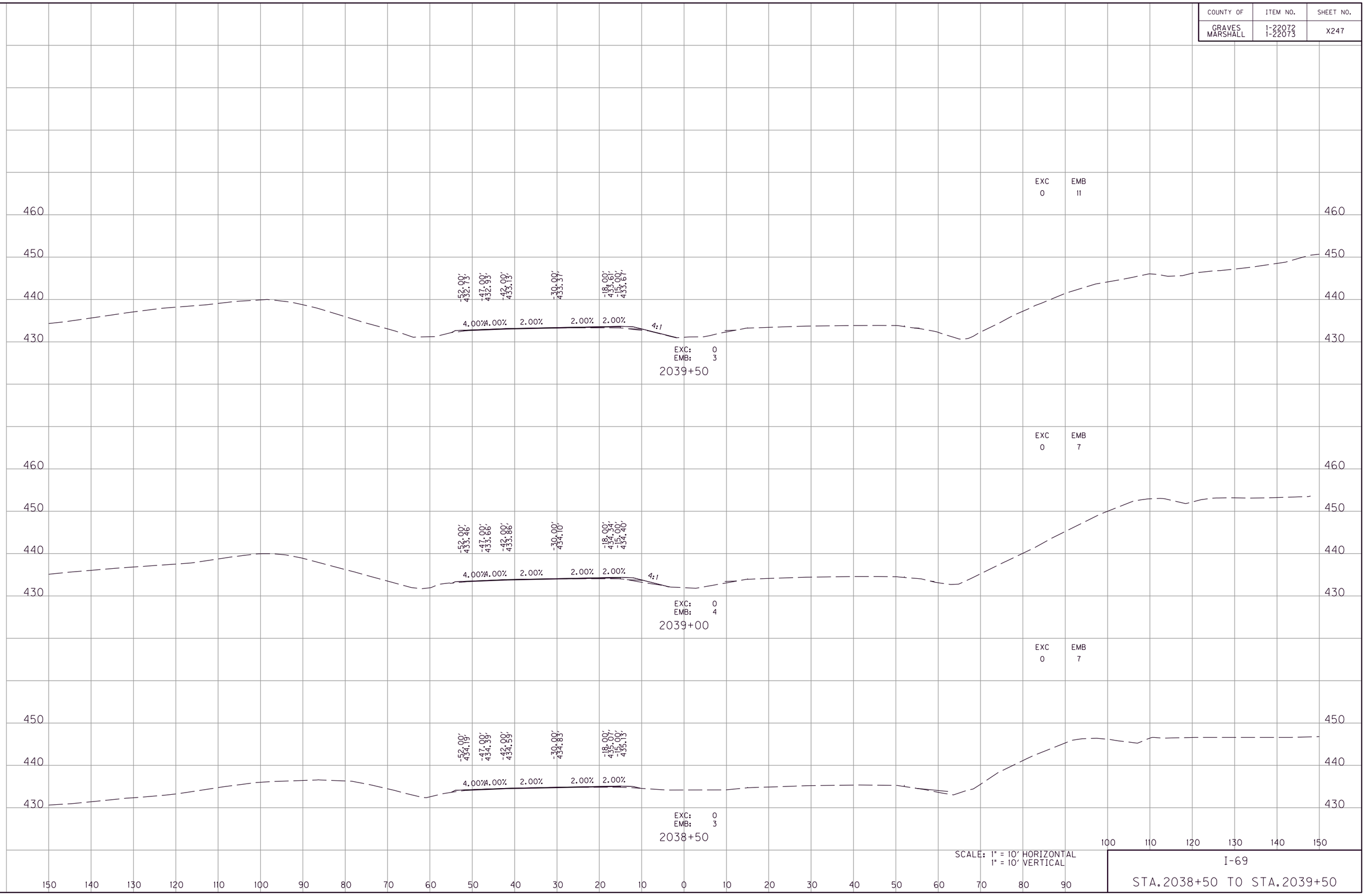

SCALE: 1" = 10' HORIZONTAL
1" = 10' VERTICAL

I-69

STA. 2038+50 TO STA. 2039+50

FILE NAME: G:\ENGR\HD\1478.01 I-69 GRAVES-MARSHALL\CAD\PLAN\XSECT\CROSS SECTIONS.DGN
USER: phoward
DATE PLOTTED: July 20, 2025
E-SHEET NAME:
MicroStation v8.11.9.459

COUNTY OF	ITEM NO.	SHEET NO.
GRAVES MARSHALL	1-22072 1-22073	X248

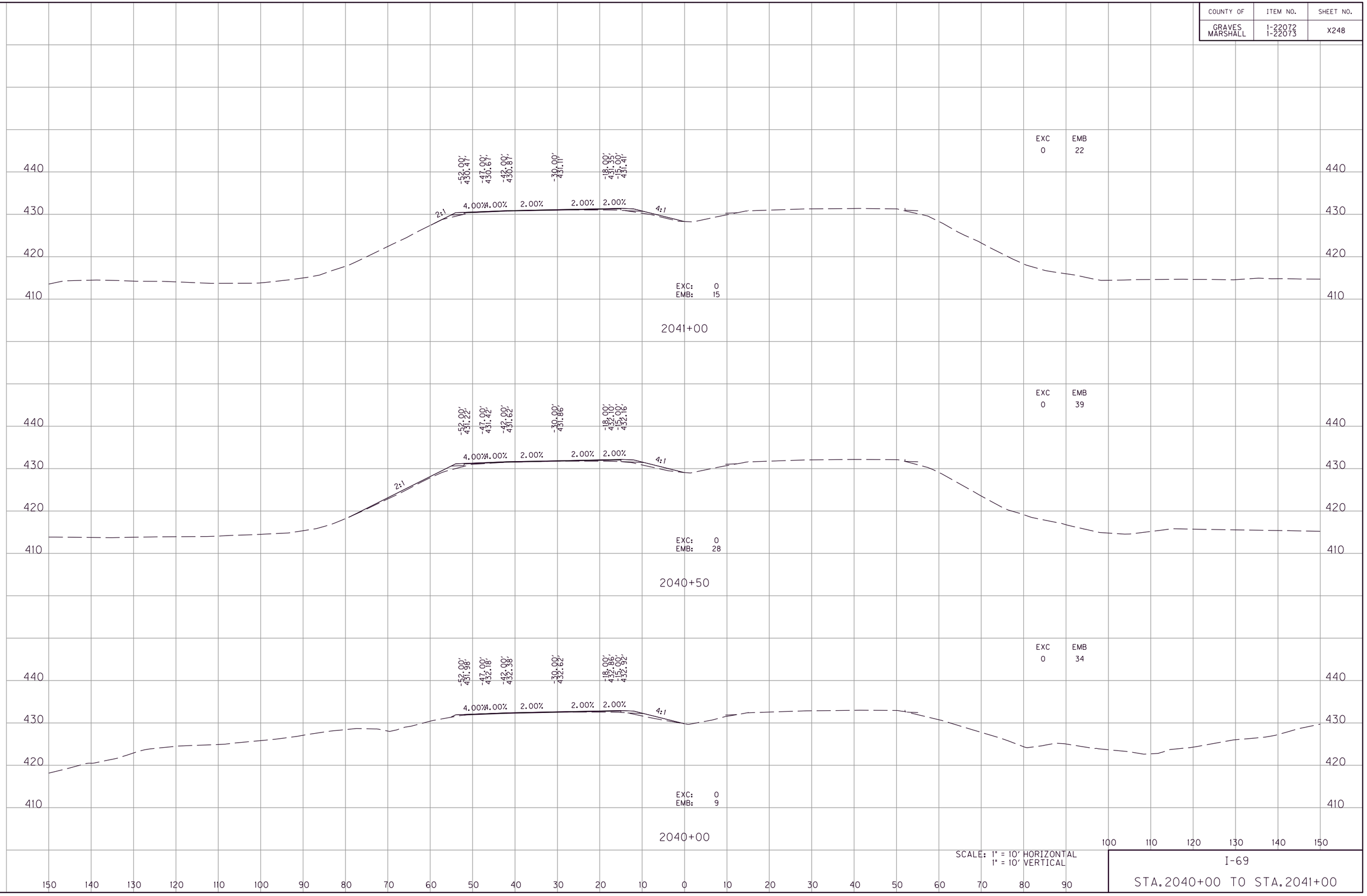

SCALE: 1" = 10' HORIZONTAL
1" = 10' VERTICAL

I-69

STA.2040+00 TO STA.2041+00

FILE NAME: G:\ENGR\HDI478.01 I-69 GRAVES-MARSHALL\CAD\PLAN\XSECT\CROSS SECTIONS.DGN
USER: pnoward
DATE PLOTTED: July 20, 2025
E-SHEET NAME:
MicroStation v8.11.9.459

COUNTY OF	ITEM NO.	SHEET NO.
GRAVES MARSHALL	1-22072 1-22073	X249

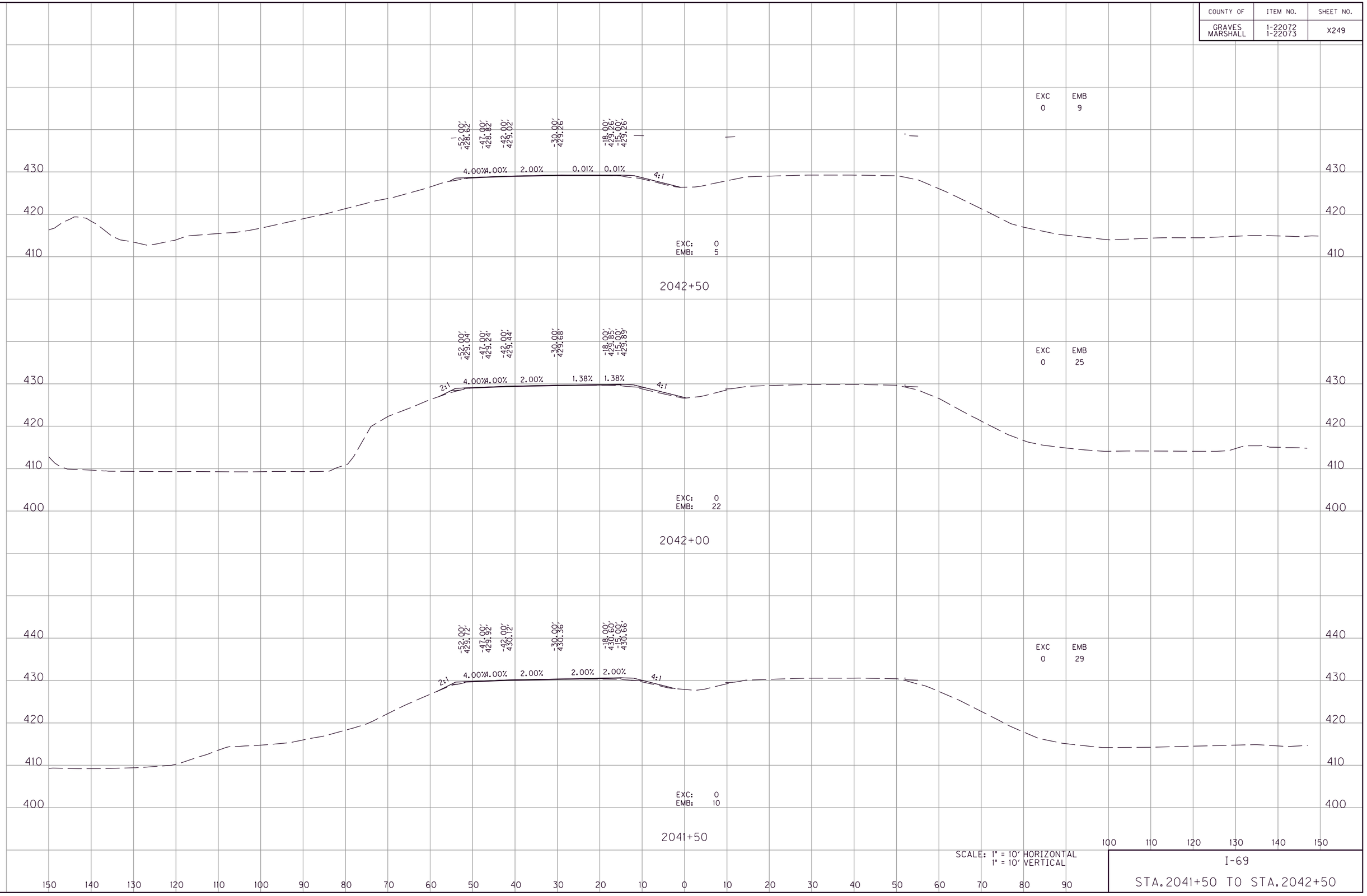

SCALE: 1" = 10' HORIZONTAL
1" = 10' VERTICAL

I-69

STA.2041+50 TO STA.2042+50

FILE NAME: G:\ENGR\HD\1478.01 I-69 GRAVES-MARSHALL\CADD\PLAN\XSECT\CROSS SECTIONS.DGN
USER: phoward
DATE PLOTTED: July 20, 2025
E-SHEET NAME:
MicroStation v8.11.9.459

COUNTY OF	ITEM NO.	SHEET NO.
GRAVES MARSHALL	1-22072 1-22073	X250

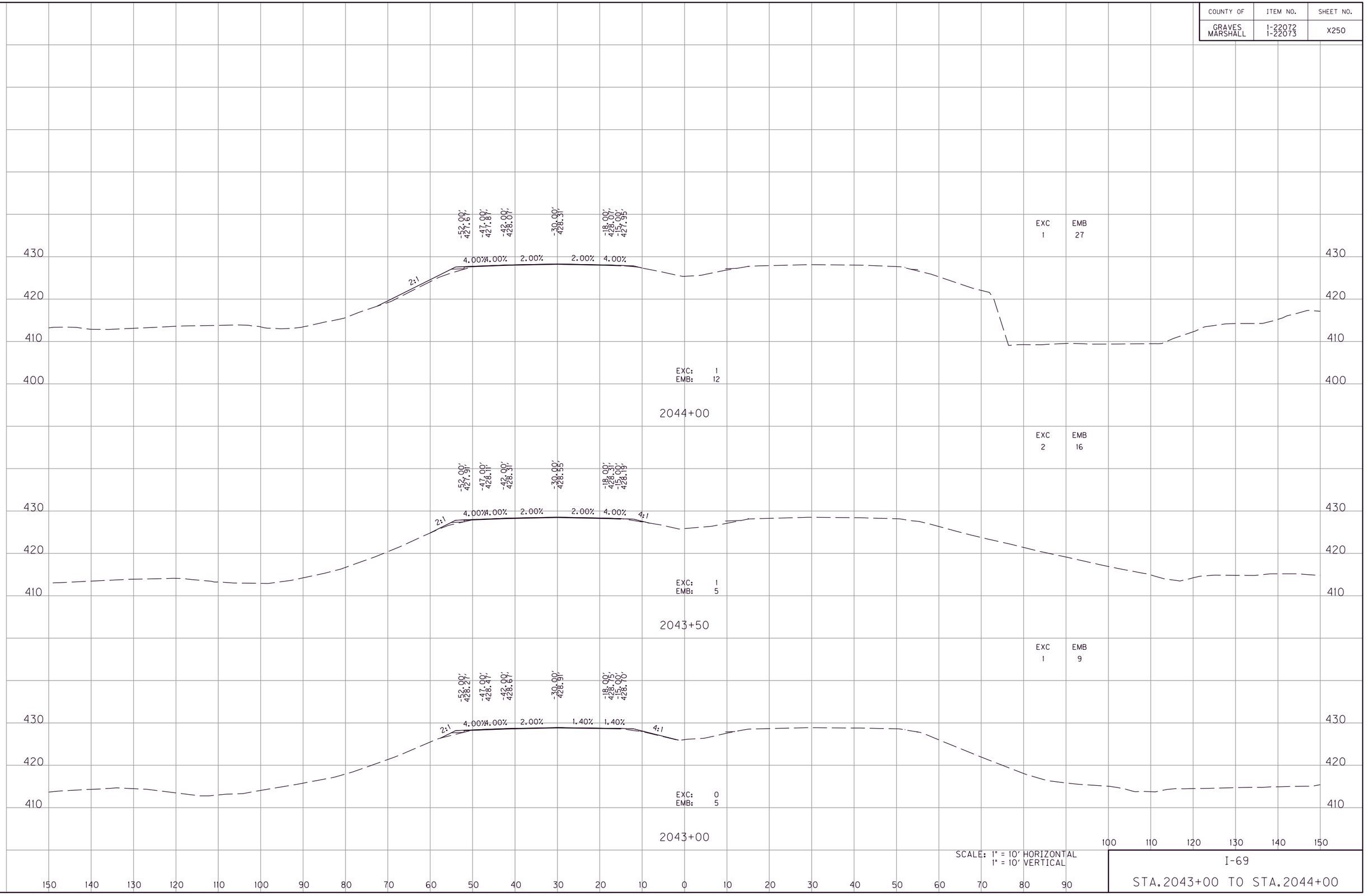

SCALE: 1" = 10' HORIZONTAL
1" = 10' VERTICAL

I-69

STA. 2043+00 TO STA. 2044+00

FILE NAME: G:\ENGR\HD\1478.01 I-69 GRAVES-MARSHALL\CAD\PLAN\XSECT\CROSS SECTIONS.DGN
USER: phoward
DATE PLOTTED: July 20, 2025
E-SHEET NAME:
MicroStation v8.11.9.459

COUNTY OF	ITEM NO.	SHEET NO.
GRAVES MARSHALL	1-22072 1-22073	X251

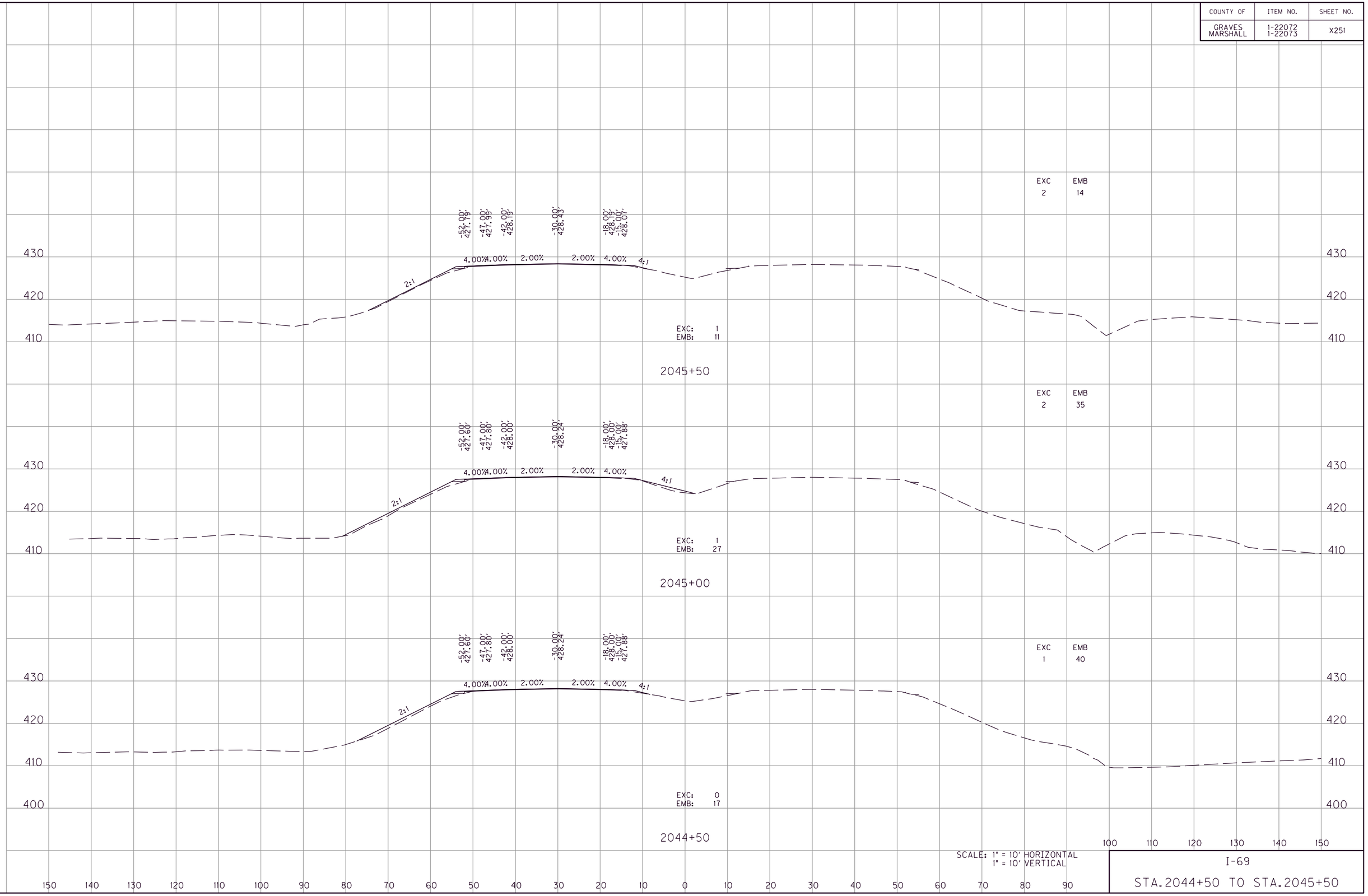

SCALE: 1" = 10' HORIZONTAL
1" = 10' VERTICAL

I-69

STA.2044+50 TO STA.2045+50

MicroStation v8.11.9.459
E-SHEET NAME:
USER: phoward
DATE PLOTTED: July 20, 2025
FILE NAME: G:\ENGR\HD1478.01 I-69 GRAVES-MARSHALL\CADD\PLAN\XSECT\CROSS SECTIONS.DGN

COUNTY OF	ITEM NO.	SHEET NO.
GRAVES MARSHALL	1-22072 1-22073	X252

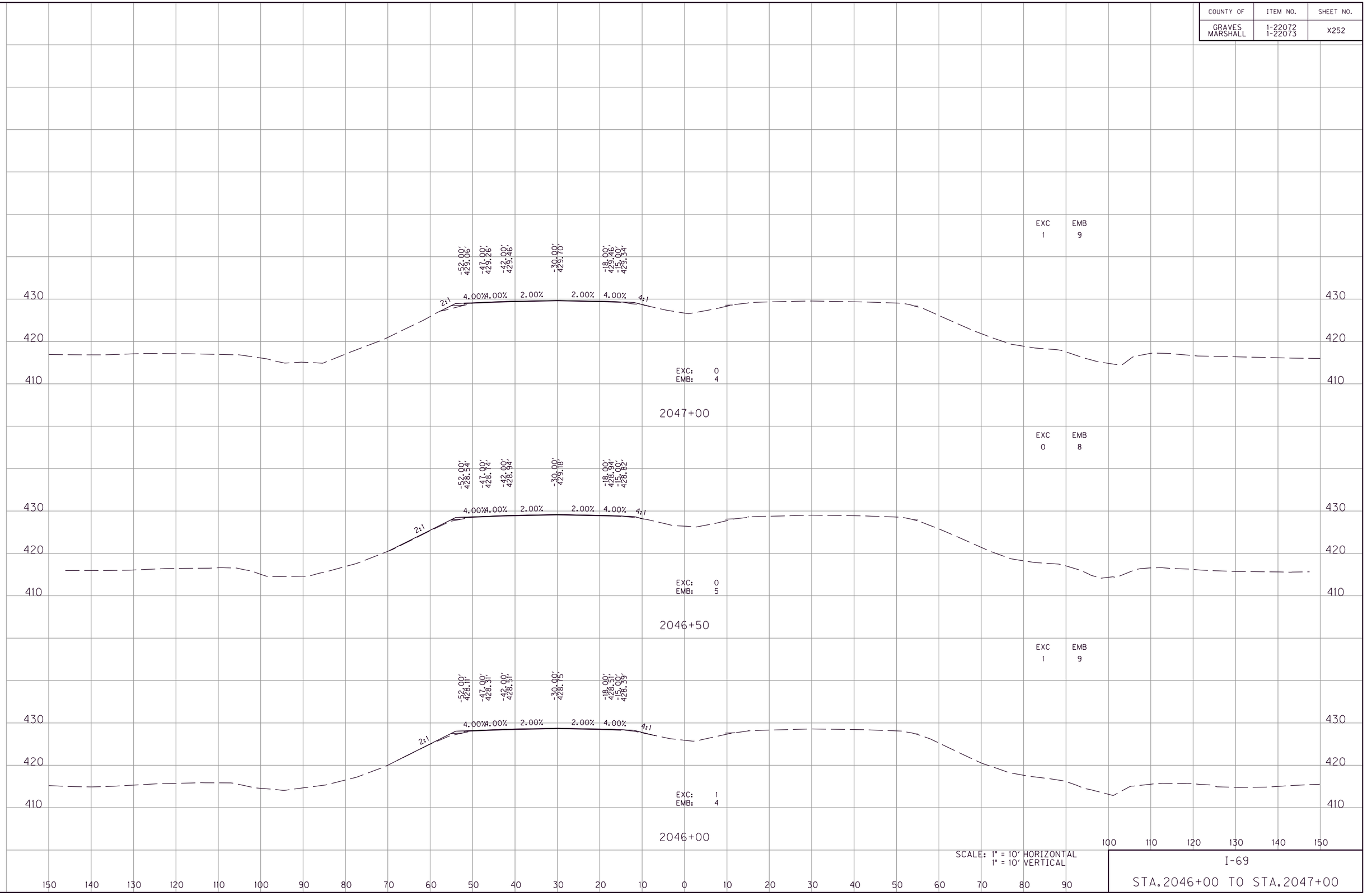

SCALE: 1" = 10' HORIZONTAL
1" = 10' VERTICAL

I-69

STA. 2046+00 TO STA. 2047+00

MicroStation v8.11.9.459 | E-SHEET NAME: | USER: phoward DATE PLOTTED: July 20, 2025 | FILE NAME: G:\ENGR\HD\1478.01 I-69 GRAVES-MARSHALL\CAD\PLAN\XSECT\CROSS SECTIONS.DGN

COUNTY OF	ITEM NO.	SHEET NO.
GRAVES MARSHALL	1-22072 1-22073	X253

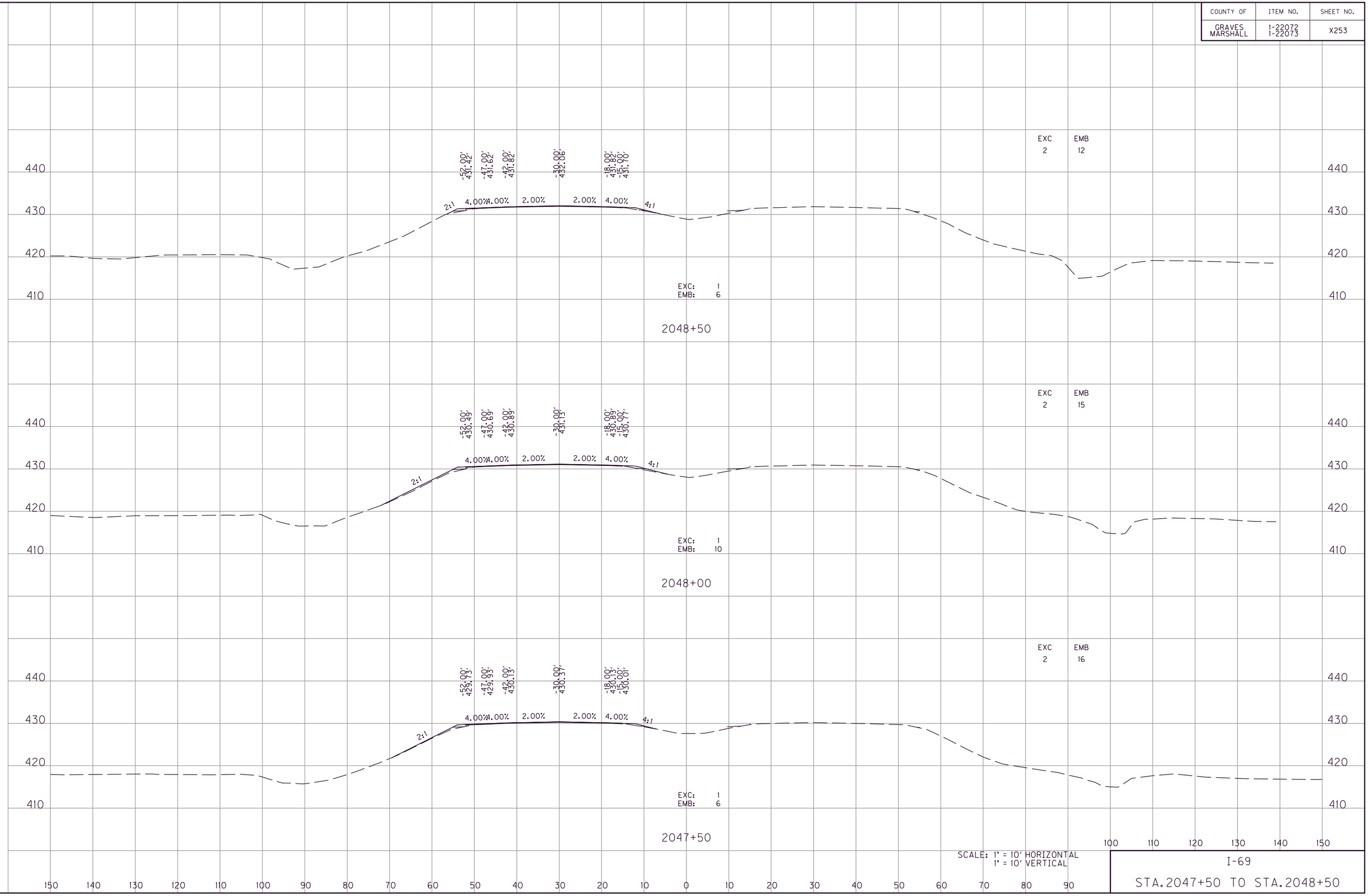

SCALE: 1" = 10' HORIZONTAL
1" = 10' VERTICAL

I-69

STA. 2047+50 TO STA. 2048+50

FILE NAME: G:\ENGR\HD1478.01 I-69 GRAVES-MARSHALL\CAD\PLAN\XSECT\CROSS SECTIONS.DGN
USER: pnoward
DATE PLOTTED: July 20, 2025
E-SHEET NAME:
MicroStation v8.11.9.459

COUNTY OF	ITEM NO.	SHEET NO.
GRAVES MARSHALL	1-22072 1-22073	X254

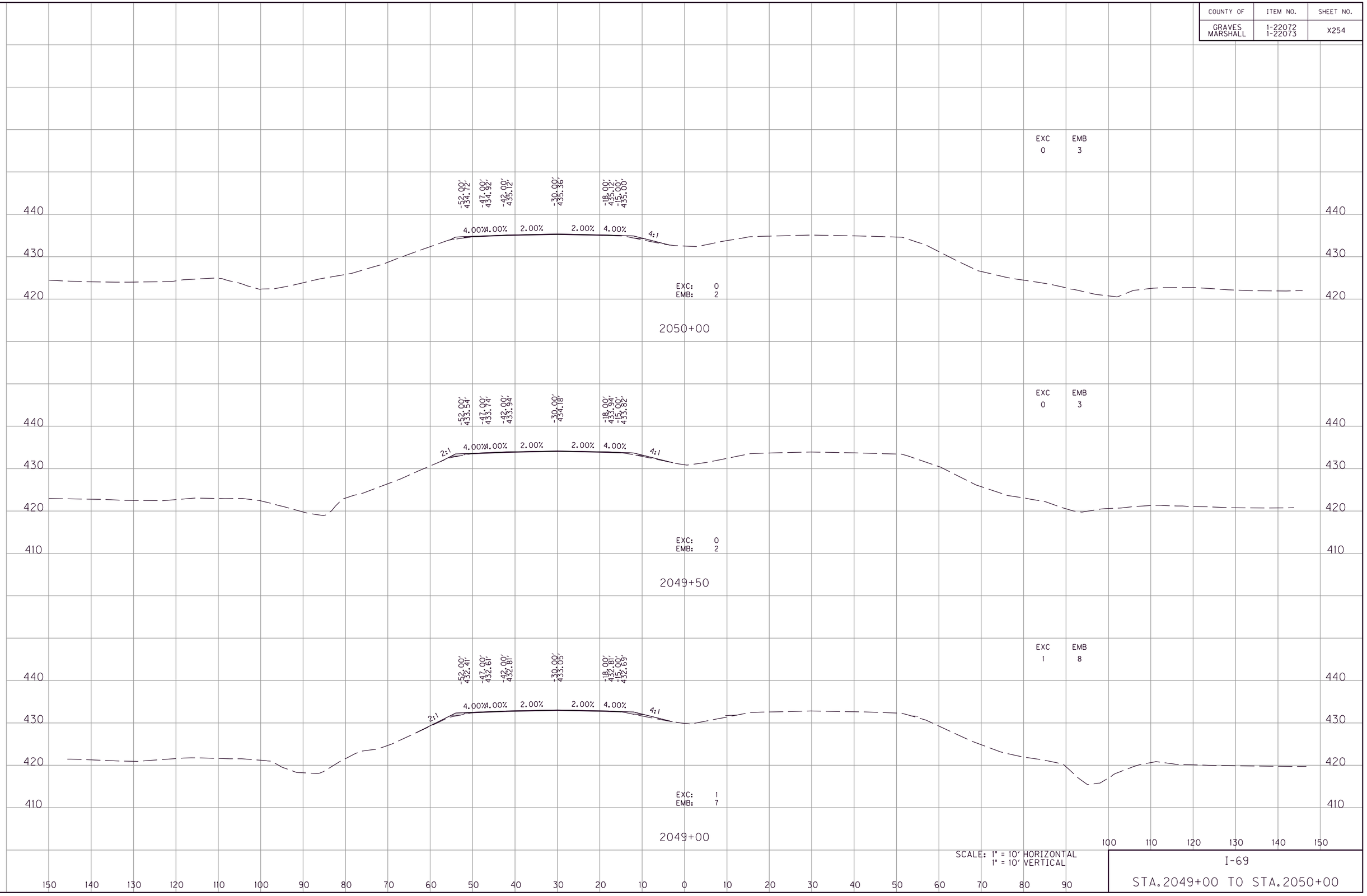

I-69

STA. 2049+00 TO STA. 2050+00

MicroStation v8.11.9.459
E-SHEET NAME:
USER: phoward
DATE PLOTTED: July 20, 2025
FILE NAME: G:\ENGR\HD\1478.01 I-69 GRAVES-MARSHALL\CADD\PLAN\XSECT\CROSS SECTIONS.DGN

COUNTY OF	ITEM NO.	SHEET NO.
GRAVES MARSHALL	1-22072 1-22073	X255

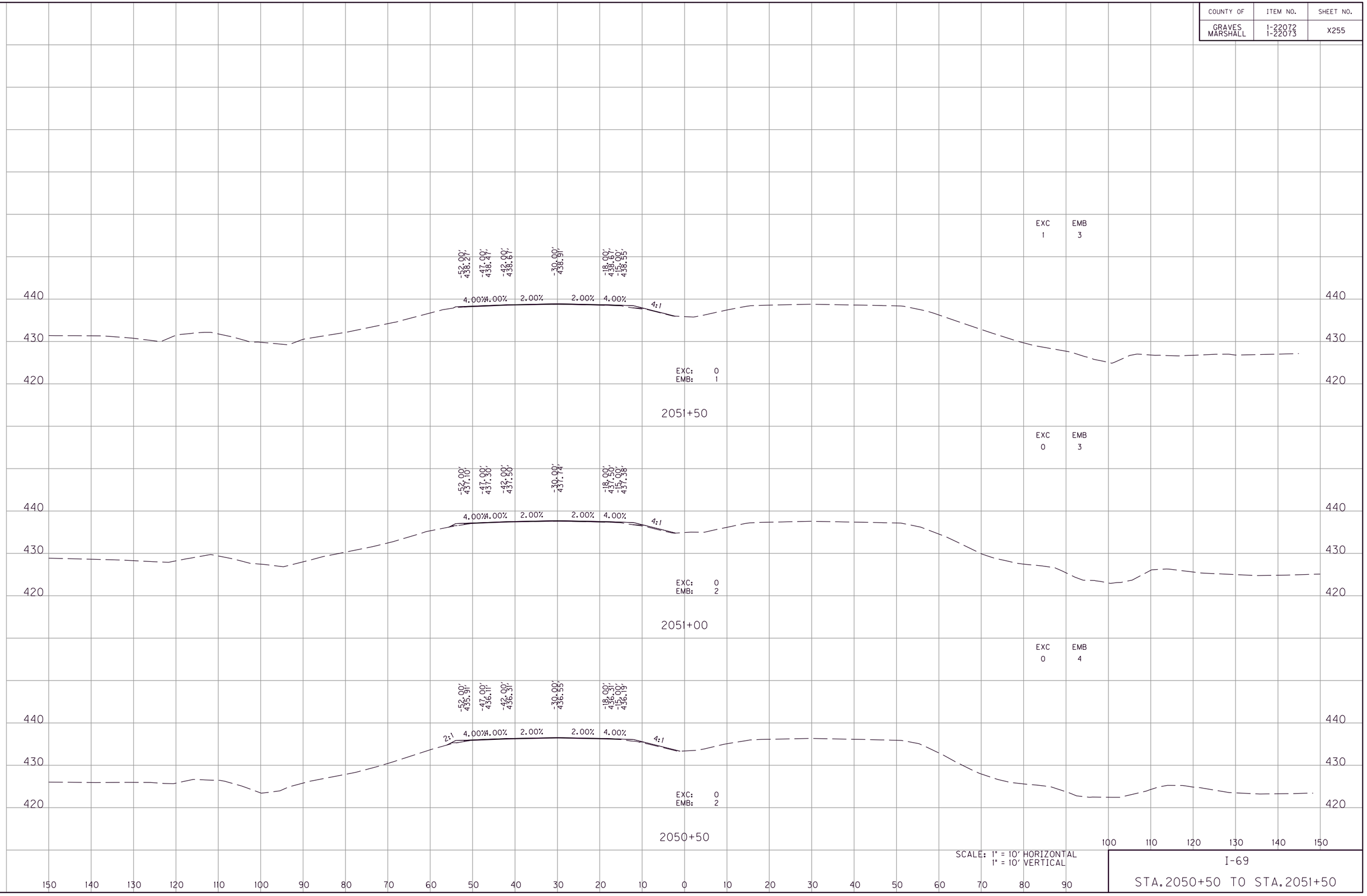

I-69

STA.2050+50 TO STA.2051+50

FILE NAME: G:\ENGR\HD\1478.01 I-69 GRAVES-MARSHALL\CADD\PLAN\XSECT\CROSS SECTIONS.DGN
USER: phoward
DATE PLOTTED: July 20, 2025
E-SHEET NAME:
MicroStation v8.11.9.459

COUNTY OF	ITEM NO.	SHEET NO.
GRAVES MARSHALL	1-22072 1-22073	X256

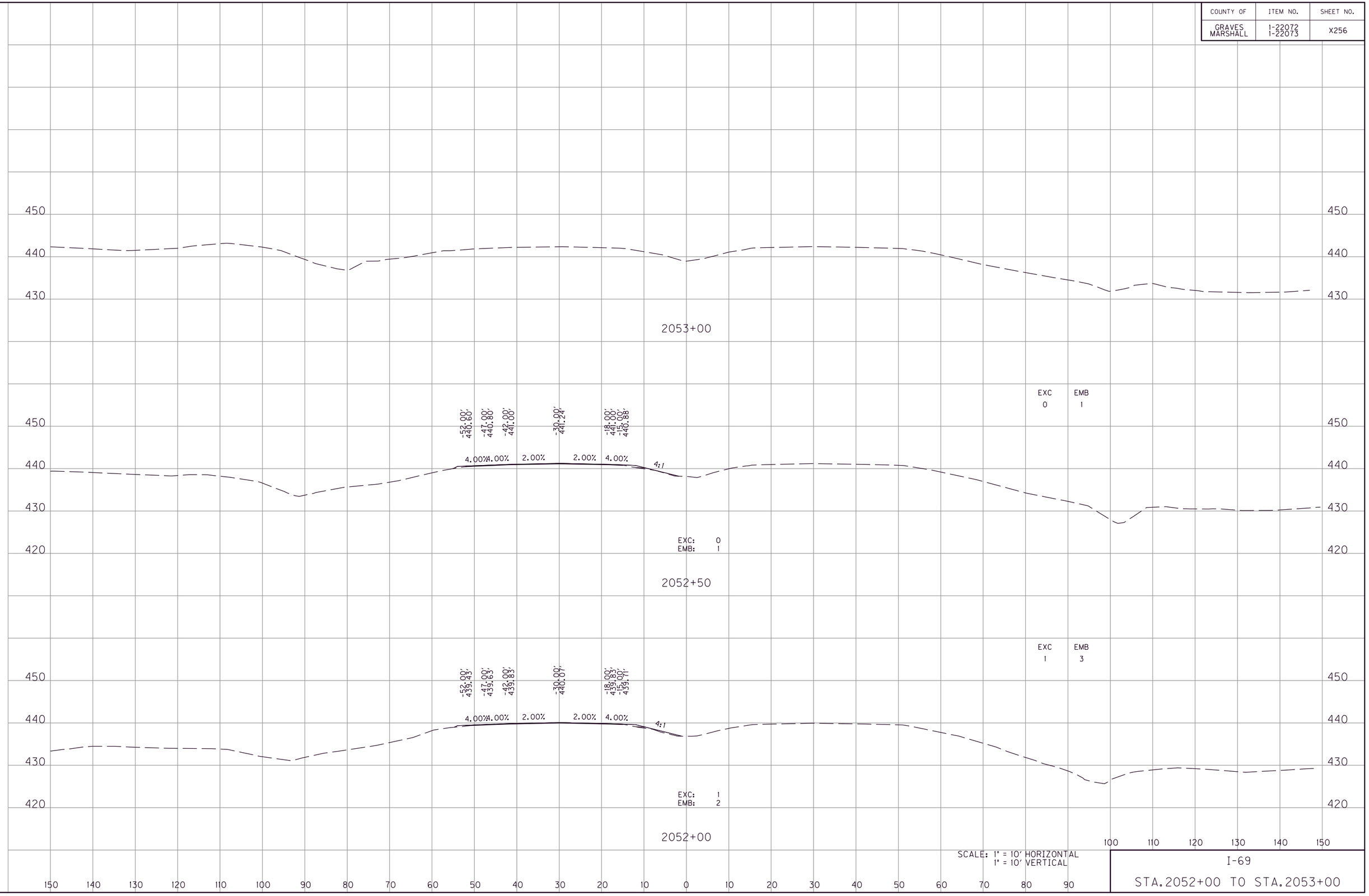

SCALE: 1" = 10' HORIZONTAL
1" = 10' VERTICAL

I-69

STA. 2052+00 TO STA. 2053+00

MicroStation v8.11.9.459 | E-SHEET NAME: | USER: phoward DATE PLOTTED: July 20, 2025 | FILE NAME: G:\ENGR\HD1478.01 I-69 GRAVES-MARSHALL\CAD\PLAN\XSECT\CROSS SECTIONS.DGN

COUNTY OF	ITEM NO.	SHEET NO.
GRAVES MARSHALL	1-22072 1-22073	X257

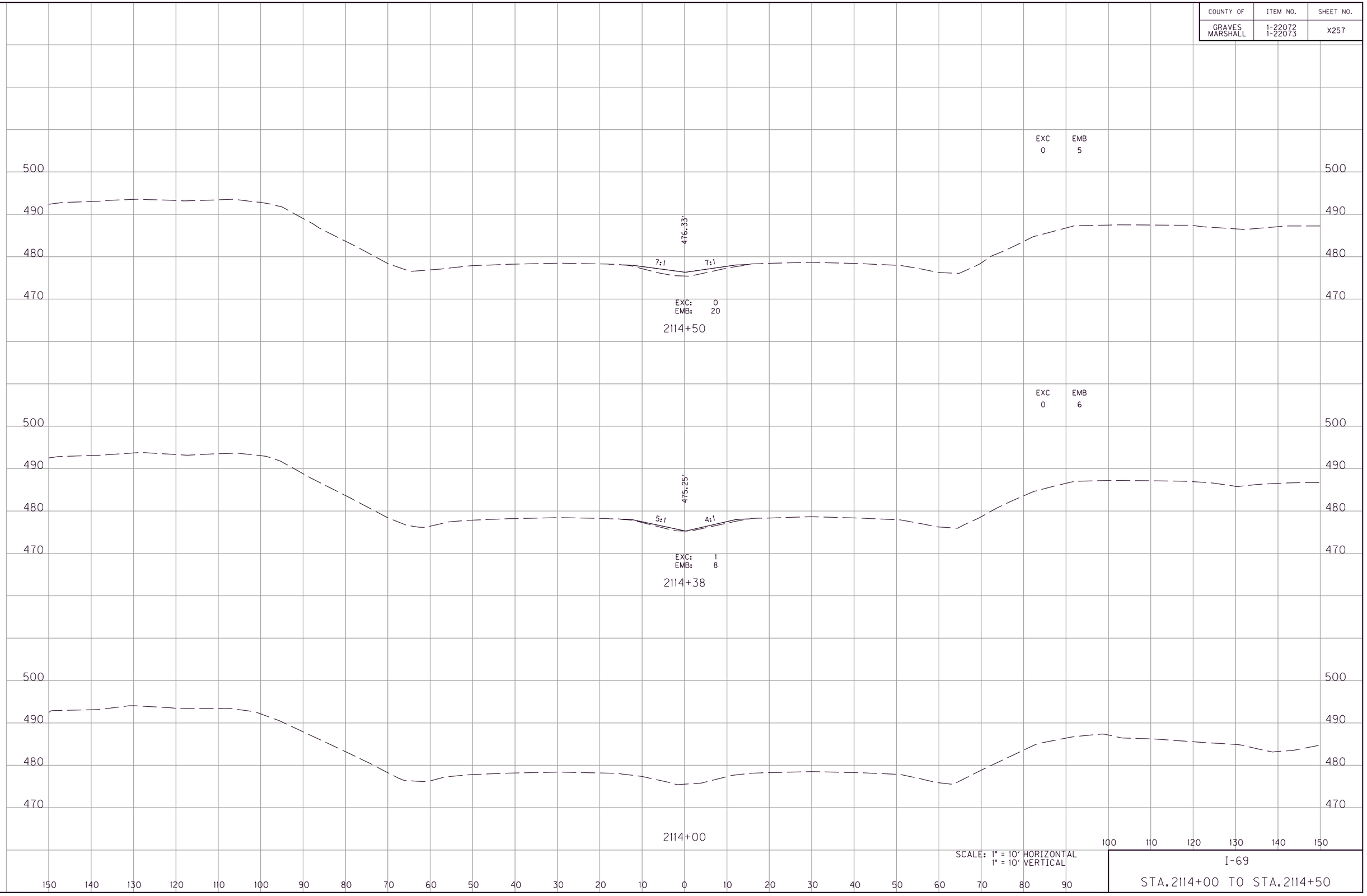

SCALE: 1" = 10' HORIZONTAL
1" = 10' VERTICAL

I-69

STA. 2114+00 TO STA. 2114+50

FILE NAME: G:\ENGR\HD\1478.01 I-69 GRAVES-MARSHALL\CAD\PLAN\XSECT\CROSS SECTIONS.DGN
USER: phoward
DATE PLOTTED: July 20, 2025
E-SHEET NAME:
MicroStation v8.11.9.459

COUNTY OF	ITEM NO.	SHEET NO.
GRAVES MARSHALL	1-22072 1-22073	X258

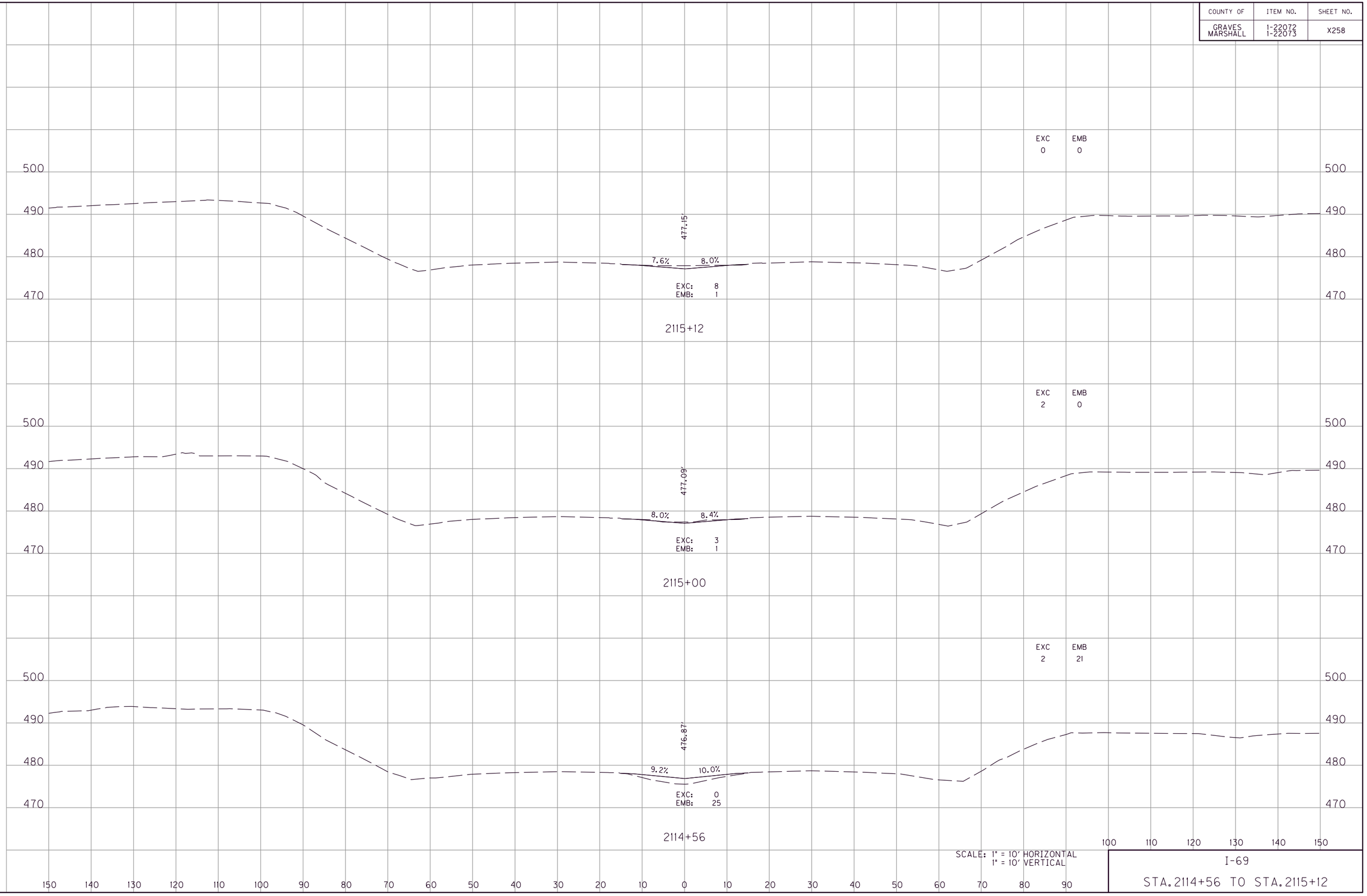

SCALE: 1" = 10' HORIZONTAL
1" = 10' VERTICAL

I-69

STA. 2114+56 TO STA. 2115+12

FILE NAME: G:\ENGR\HD\1478.01 I-69 GRAVES-MARSHALL\CAD\PLAN\XSECT\CROSS SECTIONS.DGN
USER: phoward
DATE PLOTTED: July 20, 2025
E-SHEET NAME:
MicroStation v8.11.9.459

COUNTY OF	ITEM NO.	SHEET NO.
GRAVES MARSHALL	1-22072 1-22073	X259

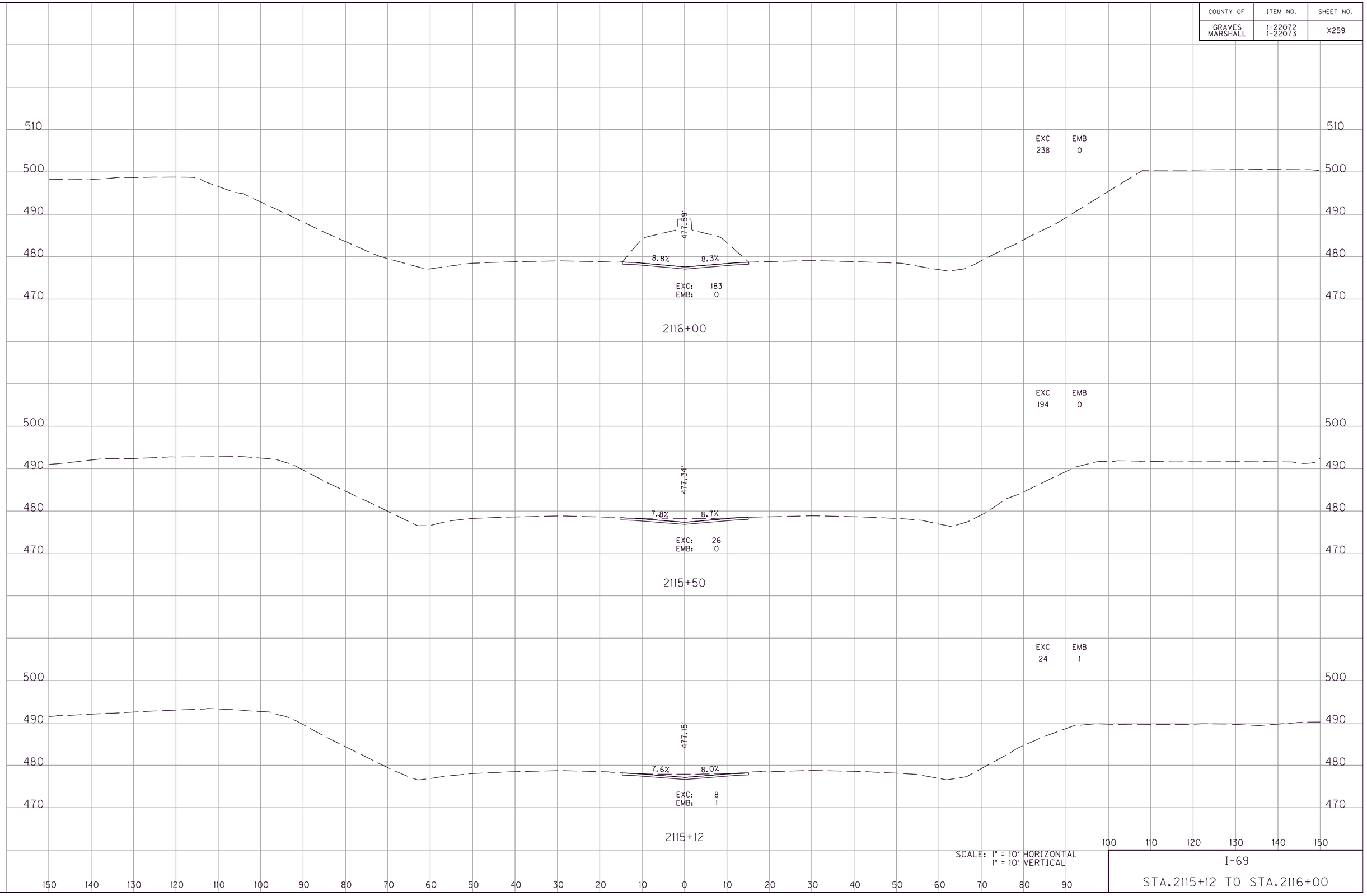

SCALE: 1" = 10' HORIZONTAL
1" = 10' VERTICAL

I-69

STA. 2115+12 TO STA. 2116+00

FILE NAME: G:\ENGR\HD\1478.01 I-69 GRAVES-MARSHALL\CADD\PLAN\XSECT\CROSS SECTIONS.DGN
USER: phoward
DATE PLOTTED: July 20, 2025
E-SHEET NAME:
MicroStation v8.11.9.459

COUNTY OF	ITEM NO.	SHEET NO.
GRAVES MARSHALL	1-22072 1-22073	X260

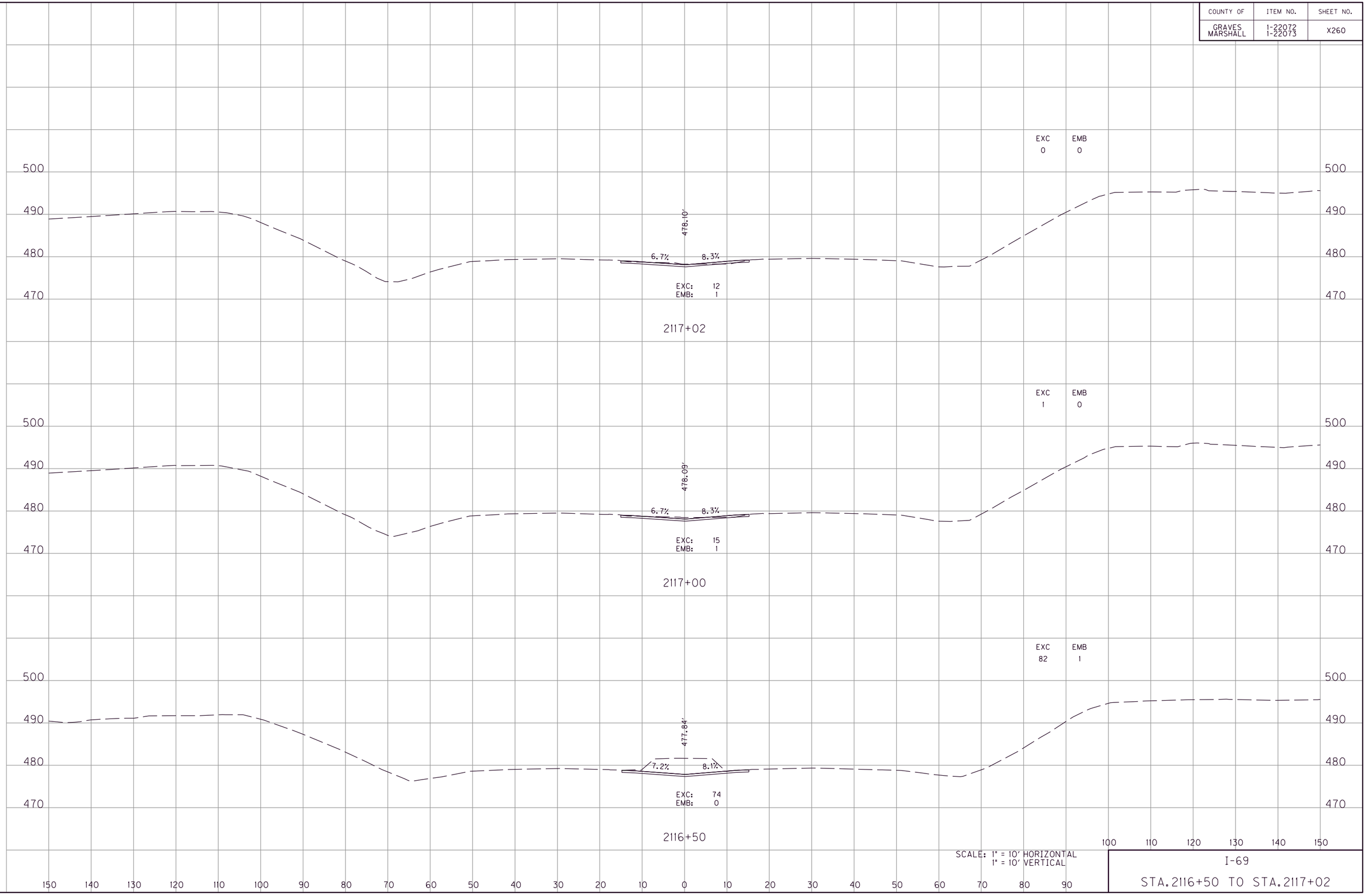

SCALE: 1" = 10' HORIZONTAL
1" = 10' VERTICAL

I-69

STA. 2116+50 TO STA. 2117+02

FILE NAME: G:\ENGR\HD\1478.01 I-69 GRAVES-MARSHALL\CADD\PLAN\XSECT\CROSS SECTIONS.DGN
USER: phoward
DATE PLOTTED: July 20, 2025
E-SHEET NAME:
MicroStation v8.11.9.459

COUNTY OF	ITEM NO.	SHEET NO.
GRAVES MARSHALL	1-22072 1-22073	X261

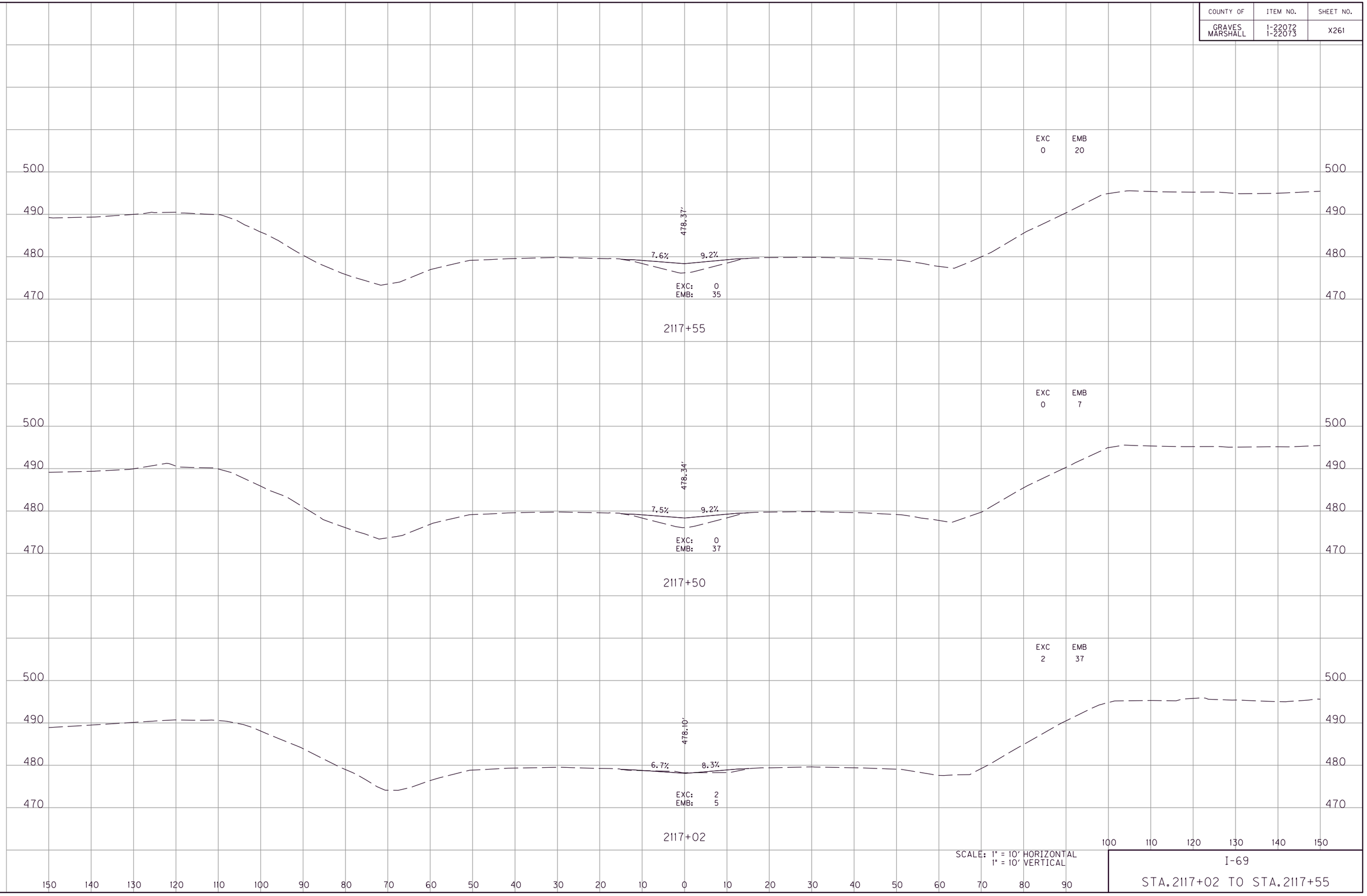

SCALE: 1" = 10' HORIZONTAL
1" = 10' VERTICAL

I-69

STA. 2117+02 TO STA. 2117+55

FILE NAME: G:\ENGR\HD\1478.01 I-69 GRAVES-MARSHALL\CADD\PLAN\XSECT\CROSS SECTIONS.DGN
USER: phoward
DATE PLOTTED: July 20, 2025
E-SHEET NAME:
MicroStation v8.11.9.459

COUNTY OF	ITEM NO.	SHEET NO.
GRAVES MARSHALL	1-22072 1-22073	X262

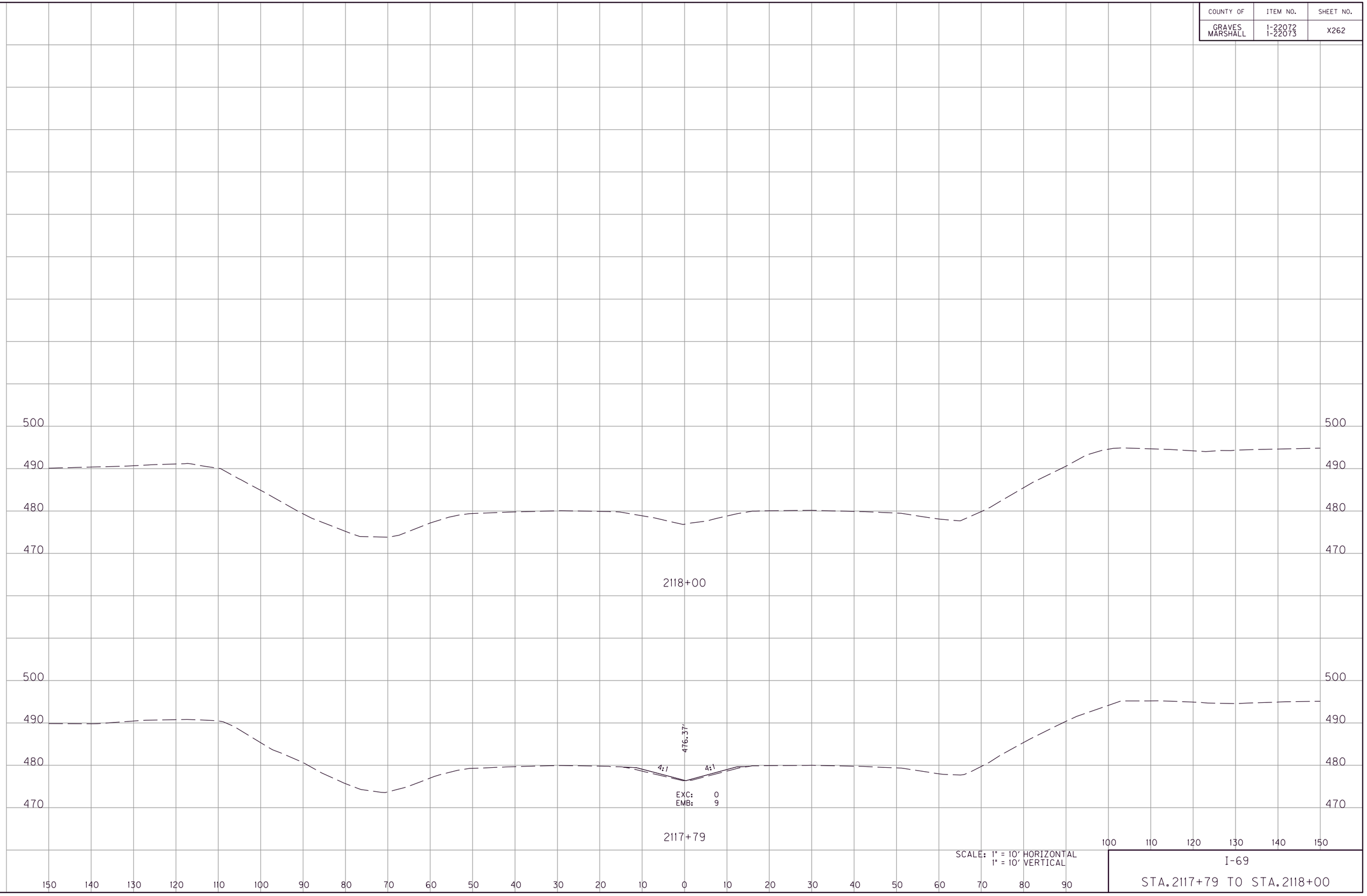

SCALE: 1" = 10' HORIZONTAL
1" = 10' VERTICAL

I-69

STA. 2117+79 TO STA. 2118+00

MicroStation v8.11.9.459 E-SHEET NAME: USER: phoward DATE PLOTTED: July 20, 2025 FILE NAME: G:\ENGR\HD\1478.01\I-69 GRAVES-MARSHALL\CADD\PLAN\XSECT\CROSS SECTIONS.DGN

COUNTY OF	ITEM NO.	SHEET NO.
GRAVES MARSHALL	1-22072 1-22073	X263

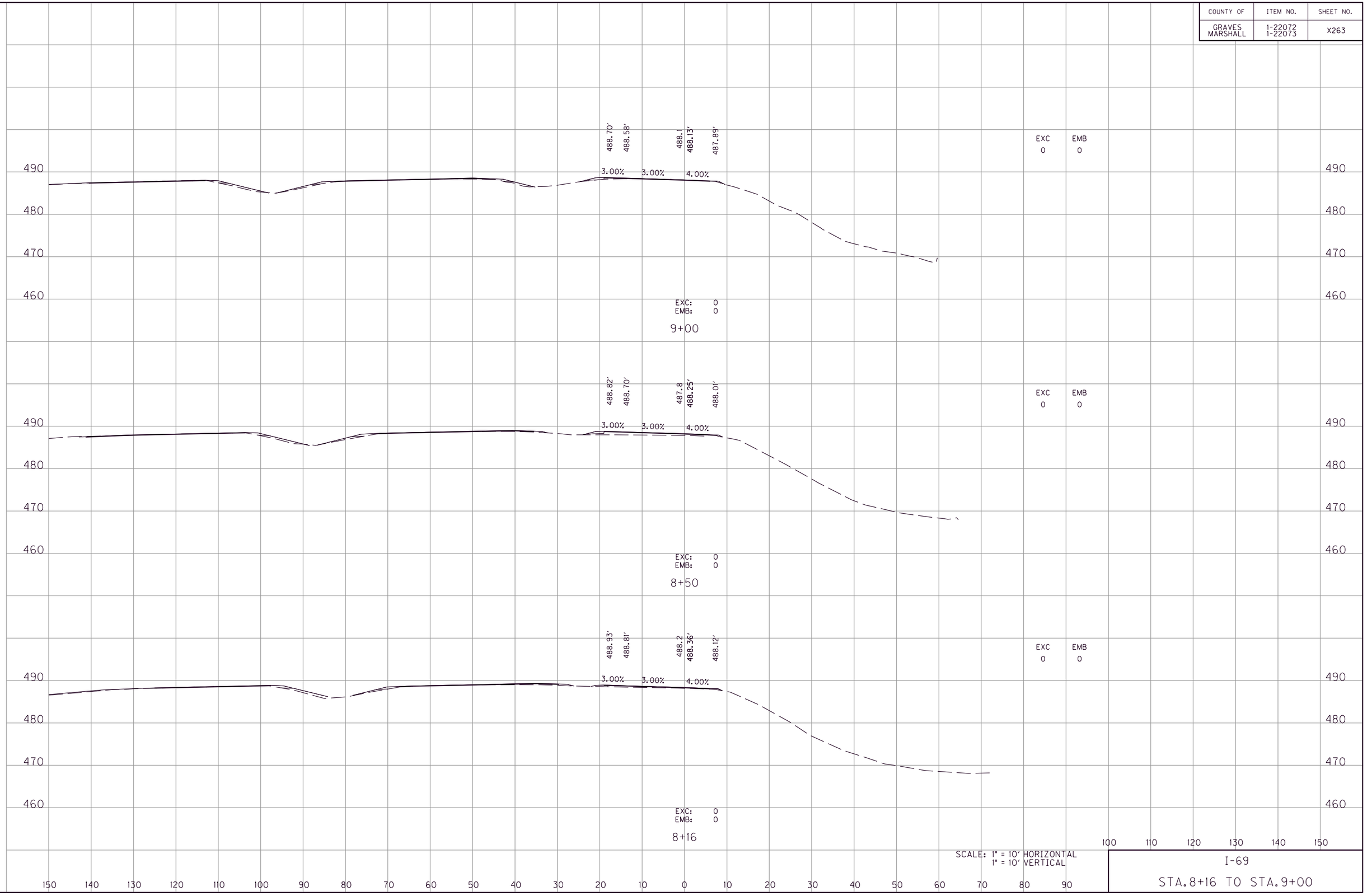

SCALE: 1" = 10' HORIZONTAL
1" = 10' VERTICAL

I-69

STA. 8+16 TO STA. 9+00

FILE NAME: G:\ENGR\HDI478.01 I-69 GRAVES-MARSHALL\CAD\PLAN\XSECT\CROSS SECTIONS.DGN
USER: phoward
DATE PLOTTED: July 20, 2025
E-SHEET NAME:
MicroStation v8.11.9.459

COUNTY OF	ITEM NO.	SHEET NO.
GRAVES MARSHALL	1-22072 1-22073	X264

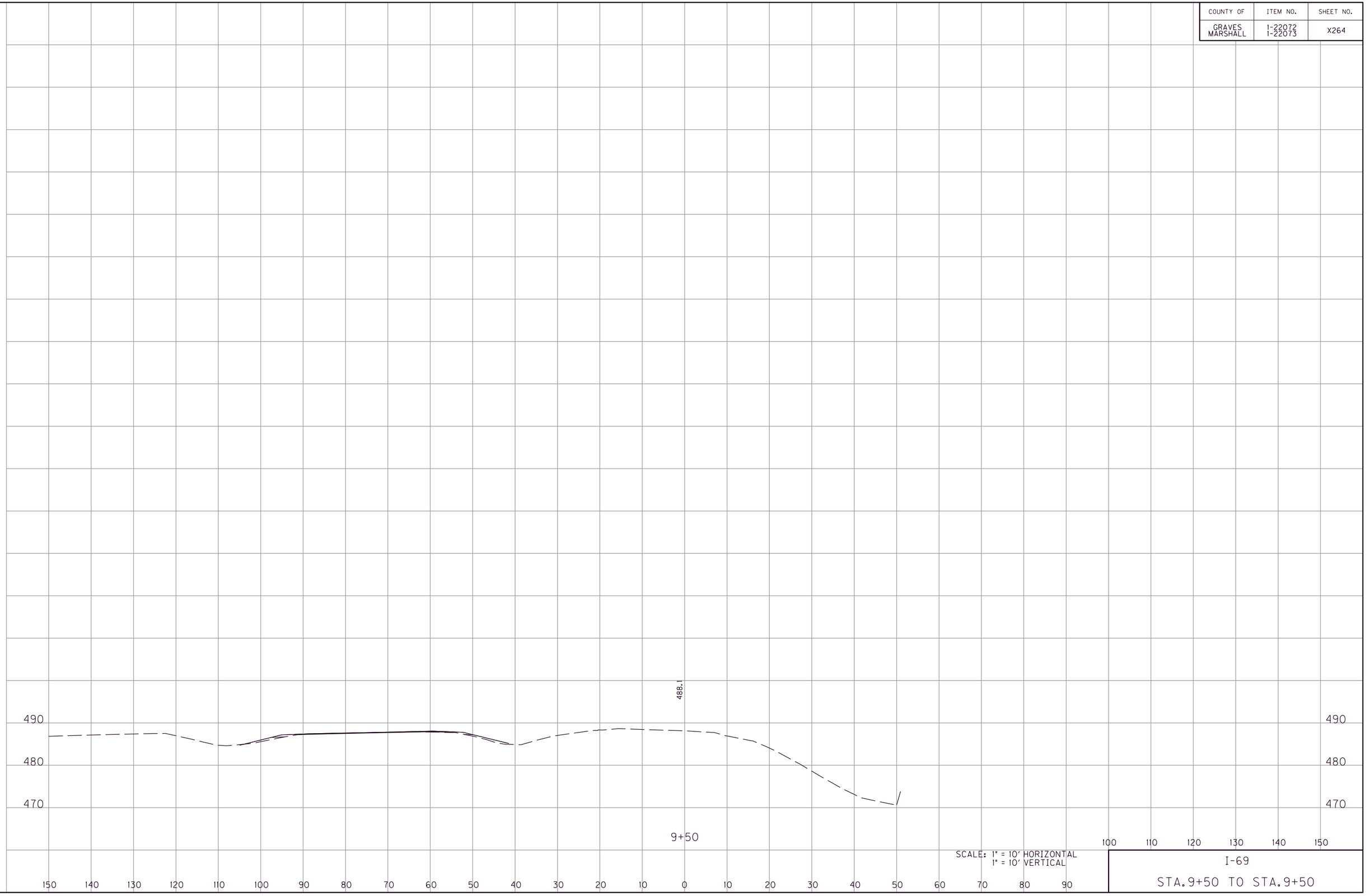

SCALE: 1" = 10' HORIZONTAL
1" = 10' VERTICAL

I-69

STA. 9+50 TO STA. 9+50

FILE NAME: G:\ENGR\HDI478.01 I-69 GRAVES-MARSHALL\CAD\PLAN\XSECT\CROSS SECTIONS.DGN

USER: phoward
DATE PLOTTED: July 20, 2025

E-SHEET NAME:

MicroStation v8.11.9.459